

# **International Arctic Buoy Program Data Report**

## **1 January 1995 – 31 December 1995**

by Ignatius G. Rigor and Andreas Heiberg

Technical Memorandum  
**APL-UW TM4-97**  
May 1997



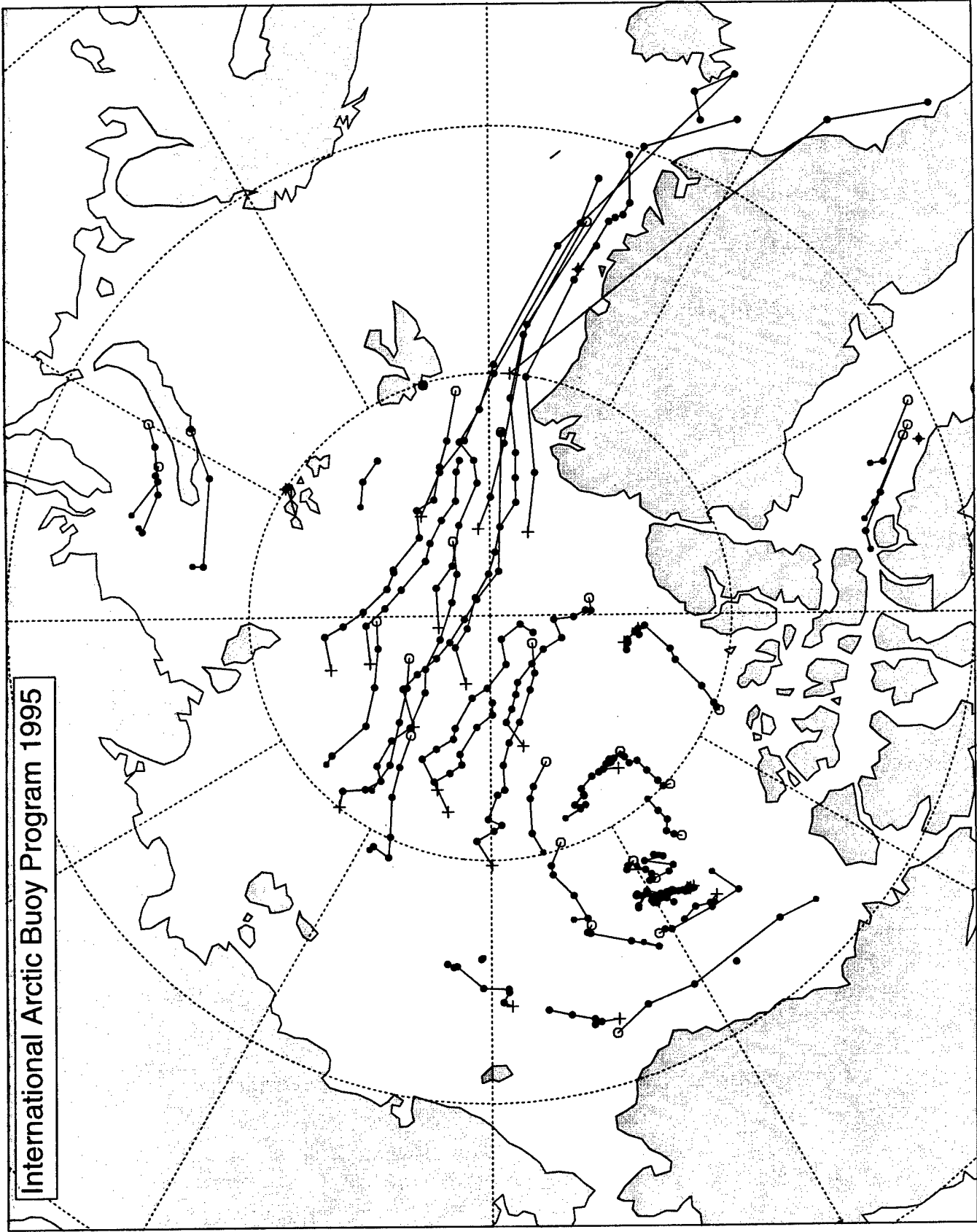
**Applied Physics Laboratory University of Washington**  
1013 NE 40th Street Seattle, Washington 98105-6698

**DTIC QUALITY INSPECTED 3**

*ONR Contract N00014-96-C-0185*

19980121 148

International Arctic Buoy Program 1995



## ACKNOWLEDGMENTS

The International Arctic Buoy Program (IABP) is self-sustaining, supported by contributions in the form of equipment, services (such as communication, deployment, archiving, scientific, and technical advice), coordination, and money. The United States Interagency Arctic Buoy Program (USIABP), among its several contributions to the IABP, funds the position of IABP Coordinator. The authors are grateful to David Benner, of the U.S. Navy/NOAA National Ice Center and Chairman of USIABP, for his continued support of the data handling portion of the IABP. Preparation of this report and archiving of the data were funded through ONR contract N00014-96-C-0185.

## Participants of the International Arctic Buoy Program

Alfred Wegener Institute for Polar and Marine Research	Germany
Arctic and Antarctic Research Institute	Russia
Arctic Centre, University of Lapland	Finland
Canadian Coast Guard	Canada
Christian Michelsen Research Institute	Norway
Environment Canada	Canada
Institute of Ocean Sciences	Canada
Institute of Oceanology, China Academy of Sciences	China
Japan Marine Science and Technology Center	Japan
Marine Environmental Data Service	Canada
Nansen Environmental and Remote Sensing Centre	Norway
Norske Polarinstitutt	Norway
Norwegian Meteorological Institute	Norway
Pacific Marine Environmental Laboratory, NOAA	USA
Polar Science Center, Applied Physics Laboratory	USA
Russian Federal Service for Hydrometeorology and Environmental Monitoring	Russia
Scott Polar Research Institute	U.K.
Service Argos	France, USA
Woods Hole Oceanographic Institution	U.S.A
U.K. Meteorological Office	U.K.
Naval Oceanographic Office	USA
Naval Meteorology and Oceanography Command	USA
Navy/NOAA National Ice Center*	USA
World Climate Research Programme (WCRP) of the World Meteorological Organization (WMO)/IOC/ICSU	International

\* Representing several U.S. agencies.

## TABLE OF CONTENTS

I.	Introduction . . . . .	1
II.	Deployment Schedule . . . . .	1
III.	Buoy Information . . . . .	2
	A. Argos Experiment Numbers and Program Contacts . . . . .	3
	B. GTS Headers . . . . .	4
	C. Buoy Types . . . . .	5
IV.	Data Processing . . . . .	5
V.	Available Data Sets . . . . .	5
	A. Data Set AB . . . . .	6
	B. Data Set C . . . . .	6
	C. Data Set D . . . . .	7
VI.	Tabular Data . . . . .	9
VII.	Graphical Data . . . . .	104
VIII.	Average Pressure Fields . . . . .	167
	Appendix: Buoy Diagrams . . . . .	A1 - A4

## **I. Introduction**

A network of automatic data buoys to monitor synoptic-scale fields of pressure, temperature, and ice motion throughout the Arctic Basin was recommended by the U.S. National Academy of Sciences in 1974. Based on the Academy's recommendation, the Arctic Ocean Buoy Program was established by the Polar Science Center, University of Washington, in 1978 to support the Global Weather Experiment. Operations began in early 1979, and the program continued through 1990 under funding from various agencies. In 1991, the Arctic Ocean Buoy Program was succeeded by the International Arctic Buoy Program (IABP), but the basic objective remains -- to establish and maintain a network of drifting buoys in the Arctic Ocean with which to provide data needed for real-time operations and meteorological and oceanographic research.

The IABP is funded and managed by participants of the program, including operational and research agencies, meteorological and oceanographic institutes, government and non-governmental organizations. The participants represent nine countries and one international agency.

This report is the sixteenth in a series of data reports beginning in 1979; it covers the period from 1 January 1995 through 31 December 1995.

## **II. Deployment Schedule**

Buoys that continued to operate in 1995 and their year of deployment are as follows:

1992: 1790, 2386, 2388, 3291, 10667, 10668, 11252, 12829.

1993: 1789, 3311, 4953, 7103, 7105, 8356, 8357, 8365, 12487, 20725, 20730, 20732.

1994: 1103, 3611, 3612, 8067, 8068, 14650, 14655, 14656, 14657, 14658, 14659.

Buoys deployed in 1995 are as follows:

May: 23678, 23679.

August: 1103, 1300, 1796, 7411, 8355, 9360, 9361, 9362, 9364, 23680.

September: 2541, 2542, 3217, 9363, 11247.

October: 1106.

November: 1102, 1105.

### III. Buoy Information

Expr number	Argos ID	GTS Header	Date Deployed	WMO ID	Data Bytes	PT	Buoy Type
633	1102	SSVX12-KARS	Nov 95	48524	4	✓	CALIB Buoy
633	1103		Sep 94		4		CALIB Buoy
633	1105	SSVX12-KARS	Nov 95	47533	4		CALIB Buoy
633	1106	SSVX12-KARS	Oct 95	47531	4		CALIB Buoy
1053	1300	SSVX06-KARS	Aug 95	48558	20	✓✓	ICEX-AIR
29	1789		May 93		16		ICEX-AIR
29	1790	SSVX07-LFPW	May 92	26532	16	✓✓	ICEX
29	1796		Aug 95		16		ICEX-AIR
1053	2386		Sep 92	25550	16	✓	CES Buoy
1053	2388	SSVX02-CWEG	Sep 92	25552	16	✓	CES Buoy
1109	2541		Sep 95		4		
1109	2542		Sep 95		4		
1109	3217		Sep 95		4		
29	3291		Dec 94		4		ICEX
919	3311	SSVX01-LFPW	Sep 93	63664	16	✓✓	Sealice Beacon
29	3611		May 94		16		ICEX-AIR
29	3612		May 94		16		ICEX-AIR
9053	4953	SSVX02-CWEG	Oct 93	48573	32	✓✓	CES Buoy
627	5300	SSVX02-CWEG	Apr 95	48525	4	✓	CALIB Buoy
627	5303	SSVX02-CWEG	Apr 95	48526	4	✓	CALIB Buoy
695	7103		Sep 93		32		Oceantronics
695	7105		Sep 93		32		Oceantronics
557	7411	SSVX06-KARS	Aug 95	48559	4	✓✓	Tyros Air Drop (TAD)
919	8067	SSVX01-LFPW	May 94	63661	24	✓✓	ICEX
919	8068	SSVX01-LFPW	May 94	63665	24	✓✓	ICEX
282	8355	SSVX16-KARS	Aug 95	48560	4	✓✓	TAD
282	8356	SSVX16-KARS	Mar 93	25538	4	✓✓	TAD
282	8357	SSVX16-KARS	Mar 93	25539	4	✓✓	TAD
282	8365	SSVX16-KARS	Mar 93	48561	4	✓✓	TAD
919	9360	SSVX01-LFPW	Aug 95	63662	16	✓✓	ICEX-AIR
919	9361	SSVX01-LFPW	Aug 95	25571	20	✓✓	ICEX-AIR
919	9362	SSVX01-LFPW	Aug 95	25572	20	✓✓	ICEX-AIR
919	9363	SSVX01-LFPW	Aug 95	25573	24	✓✓	ICEX
919	9364	SSVX01-LFPW	Aug 95	25574	24	✓✓	ICEX
1016	10667		May 92	48531	32	✓✓	IOEB
1016	10668		May 92	48531	32	✓✓	IOEB
633	11247	SSVX06-KARS	Sep 92	48521			
633	11252	SSVX06-KARS	Sep 92	48529			
9053	12487	SSVX02-CWEG	Sep 93	48577	32	✓✓	CES Buoy
282	12829	SSVX16-KARS	Apr 92	48565	4	✓✓	TAD
282	14650	SSVX16-KARS	May 94	48520	4	✓✓	TAD
282	14655	SSVX16-KARS	May 94	25546	4	✓✓	TAD
282	14656	SSVX16-KARS	May 94	25547	4	✓✓	TAD
282	14657	SSVX16-KARS	May 94	25563	4	✓✓	TAD

Expr number	Argos ID	GTS Header	Date Deployed	WMO ID	Data Bytes	PT	Buoy Type
282	14658	SSVX16-KARS	May 94	25564	4	✓✓	TAD
282	14659	SSVX16-KARS	May 94	25537	4	✓✓	TAD
695	20725		Sep 93		32		Oceantronics
695	20730		Sep 93		32		Oceantronics
695	20732		Sep 93		32		Oceantronics
9053	23678	SSVX02-CWEG	May 95	48579	32	✓✓	CES Buoy
9053	23679		May 95	48580	32	✓✓	CES Buoy
9053	23680		Aug 95	48581	32	✓✓	CES Buoy

#### A. Argos Experiment Numbers and Program Contacts

Expr. No.: **29**  
 PGC: Torgny Vinje, Norwegian Polar Institute  
 Telephone: (+47) 2 12 36 50  
 Telefax: (+47) 2 12 38 54

Expr. No.: **282**  
 PGC: Deborah Bird, U.S. Naval Oceanographic Office  
 Telephone: (601) 688-4242

Expr. No.: **314**  
 PGC: Knut Bjorheim, Norwegian Meteorological Institute  
 Telephone: (+47) 2 60 50 90  
 Telefax: (+47) 2 69 25 15

Expr. No.: **484, EGOS**  
 PGC: Lars Golmen, Christian Michelsen Research  
 Telephone: (+47) 55 57 40 41  
 Telefax: (+47) 55 57 40 40

Expr. No.: **557**  
 PGC: Ignatius Rigor, Polar Science Center, University of  
 Washington  
 Telephone: (206) 543-6613  
 Telefax: (206) 543-3521

Expr. No.: **627**  
 PGC: A. L. Lukawesky, Environment Canada  
 Telephone: (403) 951-8814  
 Telefax: (403) 468-7950

Expr. No.: **633**  
PGC: David M. Pollock, Atmospheric Environment  
Service  
Telephone: (613) 996-5236  
Telefax: (613) 996-9205

Expr. No.: **695**  
PGC: James Overland, Pacific Marine Environmental  
Laboratory  
Telephone: (206) 526-6239

Expr. No.: **919**  
PGC: Jens Olf, University of Hannover  
Telephone: (+49) 511 762 2677 p 2680  
Telefax: (+49) 511 762 3456

Expr. No.: **1016**  
PGC: NAKANISHI; T, Japan Marine Science and  
Technology Center  
Telephone: (0468) 66-3811  
Telefax: (0468) 66-0970

Expr. No.: **1053 & 9053**  
PGC: David Benner, National Ice Center  
Telephone: (301) 763-7154  
Telefax: (301) 763-4621

## **B. GTS Headers**

The buoy data are distributed in real time on the Global Telecommunications System (GTS) circuits using the WMO buoy format under the following GTS headers:

1. **SSVX07 LFPW** - Arctic buoy data from French (Service Argos) Global Processing Center.
2. **SSVX12 KARS** - Arctic buoy data from U.S. (Service Argos) Global Processing Center.
3. **SSVX16 KARS** - U.S. Naval Oceanographic Office (NAVOCEANO) Arctic buoy data from the U. S. (Service Argos) Global Processing Center.
4. **SSVX18 KWBC** - U.S. National Ice Center Arctic buoy data inserted by the U.S. National Weather Service.
5. **SSVX02 CWEG** - Arctic buoy data from the Edmonton Local User Terminal.



For the length of their operational lifetimes, buoys that exit the Arctic Basin and enter the North Atlantic can be found under the following headers:

6. **SSVX01 LFPW** - Arctic buoy data from French (Service Argos) Global Processing Center.
7. **SSVX04 KARS** - Arctic buoy data from U.S. (Service Argos) Global Processing Center.

### **C. Buoy Types**

Please refer to **Appendix: Buoy Diagrams**.

## **IV. Data Processing**

Data for this report were processed as outlined in the 1986 data report with the exception that we have reverted to 3-hourly interpolation of sea-level pressure and air temperature. The average daily temperature was calculated from these eight measurements; an asterisk in the tabular data indicates that one or more of these measurements were not available.

## **V. Available Data Sets**

The data sets begin with 0000 GMT, 1 January 1995, and end with 1200 GMT, 31 December 1995.

These data sets are available over the World Wide Web from the internet host **<http://IABP.apl.washington.edu/>**, are archived at the World Data Center A: Glaciology, and can be obtained on magnetic tapes as described below (**Tape Format**, end of this section) or via anonymous FTP. Inquiries should be sent to the following address:

National Snow and Ice Data Center  
CIRES, Campus Box 449  
University of Colorado  
Boulder, Colorado 80309 U.S.A.

Telephone (303) 492-5171

### A. Data Set AB

Twelve-hourly pressure and temperature fields. These data can be read with the following FORTRAN statements:

```
INTEGER    LAT, LD, LH, LONG, LM, LY, PX, PXX, PXY, PY, PYY
REAL      EP, ET, P, T
READ      (,1) LY, LM, LD, LH, LAT, LONG, P, T, EP, ET, PX, PY, PXX,
          PXY, PYY
1 FORMAT  (4I3, I4, I5, F8.1, F7.1, 2F5.1, 2I5, 3I6)
```

LY is the year less 1900.  
LM is the month; 1 for January, 2 for February, etc.  
LD is the day of the month.  
LH is the hour in GMT; LH = 0 or 12.  
LAT is the latitude in degrees north.  
LONG is the longitude in degrees east.  
P is the interpolated pressure in millibars.  
T is the interpolated temperature in degrees Celsius averaged from LH -12 to LH + 12 hours.  
EP is the interpolation error variance in millibars squared.  
ET is the interpolation error variance in degrees Celsius squared.  
PX, PY are the pressure derivatives times  $10^3$  in the x and y directions. PX and PY have units of millibars per  $10^3$  kilometers.  
PXX, PXY, PYY are the interpolated second derivatives of pressure times  $10^6$ . Their units are in millibars per  $10^6$  kilometers.

### B. Data Set C

Twelve-hourly buoy positions. These data can be read with the following FORTRAN statements:

```
INTEGER    ID, LD, LH, LM, LY
REAL      LAT, LONG

READ      (,1) LY, LM, LD, LH, ID, LAT, LONG
1 FORMAT  (4I3, I6, F7.3, F9.3)
```

LY is the year less 1900.  
 LM is the month; 1 for January, 2 for February, etc.  
 LD is the day of the month.  
 LH is the hour in GMT; LH = 0 or 12.  
 LAT is the latitude in degrees north.  
 ID is the buoy identification.  
 LONG is the longitude in degrees east.

### C. Data Set D

Interpolated ice velocity fields. This data set contains ice velocity estimates at a fixed grid of points. The data can be read with these FORTRAN statements:

```

INTEGER  LAT, LD, LH, LM, LONG, LY
REAL     DUDX, DUDY, DVDX, DVDY, SIGMA2, UX, UY

READ     (,1) LY, LM, LD, LH, LAT, LONG, UX, UY, SIGMA2, DUDX,
          DUDY, DVDX, DVDY
1 FORMAT (4I3, I4, I5, 2F7.1, F5.1, 4F8.2)
  
```

LY is the year less 1900.  
 LM is the month; 1 for January, 2 for February, etc.  
 LD is the day of the month.  
 LH is the hour in GMT; LH = 0 or 12.  
 LAT is the latitude in degrees north.  
 LONG is the longitude in degrees east.  
 UX is the interpolated ice velocity in the x direction in centimeters per second.  
 UY is the interpolated ice velocity in the y direction in centimeters per second.  
 SIGMA2 is the variance of the interpolation error in velocity, in dimensionless units. No confidence should be placed in interpolated velocities for which  $SIGMA2 > 0.5$ .  
 DUDX, DUDY, DVDX, DVDY are interpolated velocity derivatives expressed in Cartesian coordinates. After multiplication by  $10^{-7}$  the reported values have units of seconds<sup>-1</sup>.

**Note on Coordinates:** The pressure and velocity derivatives are expressed with respect to a rectangular coordinate system with the origin at the North Pole, the x axis coinciding with the Greenwich Meridian, and the y axis with the 90E Meridian. The transformation from latitude and longitude to x and y is as follows:

$$x = 110.949 (90 - \text{lat}) \cos (\text{long})$$

$$y = 110.949 (90 - \text{lat}) \sin (\text{long})$$

where x and y are in kilometers and latitude and longitude are in degrees.

**Tape Format:** Each of the above data sets is stored on magnetic tape with these characteristics:

width	1/2 inch
number of tracks	9
coding	EBCDIC
parity	odd
density	6250 bpi
characters per record	80
characters per block	4800

The authors can be contacted at the address below:

University of Washington  
Polar Science Center  
Applied Physics Laboratory  
1013 N.E. 40th Street  
Seattle, WA 98105 U.S.A.

Telephone (206) 543-1300

## **VI. Tabular Data**

The tables give daily data for each buoy identified by its ARGOS number. The data are interpolated values for location and pressure at 1200 GMT. The value is not given if it is not reliably known. The temperature is averaged over the eight synoptic intervals to eliminate diurnal variation. An asterisk indicates that one or more of the temperatures during this day were not known.

# BUOY 1102

BUOY( 1102) 95 Nov		LAT (N)	LON (+E,-W)	SLP (MB)	Air T (C)	BUOY( 1102) 95 Dec		LAT (N)	LON (+E,-W)	SLP (MB)	Air T (C)
321	17	74.031	-75.924			335	1	73.447	-73.992		
322	18	73.961	-75.815			336	2	73.400	-73.741		
323	19	73.858	-75.535			337	3	73.297	-73.315		
324	20	73.764	-75.096			338	4	73.149	-72.859		
325	21	73.722	-74.765			339	5	72.994	-72.457		
326	22	73.720	-74.731			340	6	72.909	-72.173		
327	23	73.742	-74.778			341	7	72.766	-71.804		
328	24	73.758	-74.758			342	8	72.569	-71.337		
329	25	73.782	-74.993			343	9	72.367	-70.747		
330	26	73.834	-74.985			344	10	72.238	-70.277		
331	27	73.828	-74.863			345	11	72.169	-69.989		
332	28	73.723	-74.782			346	12	72.131	-69.828		
333	29	73.539	-74.443			347	13	72.050	-69.559		
334	30	73.474	-74.197			348	14	71.999	-69.335		
						349	15	71.974	-69.090		
						350	16	71.935	-68.845		
						351	17	71.898	-68.666		
						352	18	71.884	-68.583		
						353	19	71.902	-68.538		
						354	20	71.909	-68.417		
						355	21	71.889	-68.281		
						356	22	71.910	-68.235		
						357	23	71.873	-67.881		
						358	24	71.817	-67.755		
						359	25	71.744	-67.565		
						360	26	71.718	-67.431		
						361	27	71.698	-67.372		
						362	28	71.664	-67.355		
						363	29	71.584	-67.272		
						364	30	71.499	-66.949		
						365	31	71.427	-66.722		

# BUOY 1103

BUOY( 1103) 95 Jan		LAT (N)	LON (+E,-W)	SLP (MB)	Air T (C)	BUOY( 1103) 95 Feb		LAT (N)	LON (+E,-W)	SLP (MB)	Air T (C)
1	1	72.594	-162.485			36	5	72.680	-164.796		
2	2	72.671	-162.657			37	6	72.621	-165.168		
3	3	72.689	-162.502			38	7	72.651	-166.005		
4	4	72.672	-162.275			39	8	72.797	-166.336		
5	5	72.682	-162.498			40	9	72.880	-166.375		
6	6	72.808	-163.026			41	10	72.960	-166.533		
7	7	72.933	-163.412			42	11	73.009	-166.576		
8	8	72.994	-163.675			43	12	73.005	-166.500		
9	9	73.060	-163.942			44	13	72.966	-166.314		
10	10	73.133	-164.235			45	14	72.866	-165.951		
11	11	73.189	-164.602			46	15	72.852	-165.835		
12	12	73.176	-164.760			47	16	72.796	-165.492		
13	13	73.133	-164.917			48	17	72.671	-165.370		
14	14	73.093	-165.153			49	18	72.670	-165.349		
15	15	73.090	-165.402			50	19	72.671	-165.373		
16	16	73.141	-165.446			51	20	72.670	-165.442		
17	17	73.157	-165.439			52	21	72.653	-165.459		
18	18	73.106	-165.563			53	22	72.641	-165.467		
19	19	73.054	-165.741			54	23	72.641	-165.469		
20	20	73.066	-166.029			55	24	72.652	-165.460		
21	21	73.065	-166.072								
22	22	73.060	-166.044								
23	23	72.978	-166.201								
24	24	72.770	-166.218								
25	25	72.618	-165.797								
26	26	72.583	-165.703								
27	27	72.543	-165.645								
28	28	72.552	-165.588								
29	29	72.541	-165.496								

BUOY( 1103) 95 Mar		LAT (N)	LON (+E,-W)	SLP (MB)	Air T (C)	BUOY( 1103) 95 Apr		LAT (N)	LON (+E,-W)	SLP (MB)	Air T (C)
61	2	72.657	-165.872			91	1	72.843	-165.702		
62	3	72.741	-166.187			92	2	72.857	-166.073		
63	4	72.868	-166.371			93	3	72.889	-166.363		
64	5	72.835	-166.081			94	4	72.905	-166.672		
65	6	72.858	-165.839			95	5	72.919	-167.276		
66	7	72.906	-165.830			96	6	72.934	-167.852		
67	8	72.913	-165.637			97	7	72.919	-168.158		
68	9	72.807	-165.495			98	8	72.844	-168.186		
87	28	72.843	-164.818			99	9	72.798	-168.237		
88	29	72.852	-165.016			100	10	72.796	-168.261		
89	30	72.845	-165.262			101	11	72.796	-168.262		
90	31	72.837	-165.473			102	12	72.797	-168.252		
						103	13	72.795	-168.242		
						108	18	72.800	-168.097		
						109	19	72.764	-168.215		
						110	20	72.734	-168.386		
						111	21	72.723	-168.571		
						112	22	72.756	-168.664		
						113	23	72.781	-168.823		
						114	24	72.808	-168.951		
						115	25	72.855	-169.027		
						116	26	72.907	-169.236		
						117	27	72.955	-169.248		
						118	28	73.022	-168.894		
						119	29	73.096	-168.628		
						120	30	73.178	-168.646		

# BUOY 1103

BUOY( 1103) 95 May		LAT (N)	LON (+E,-W)	SLP (MB)	Air T (C)
121	1	73.261	-168.462		
122	2	73.269	-168.343		
123	3	73.251	-168.390		
124	4	73.241	-168.662		
125	5	73.261	-169.061		
126	6	73.312	-169.312		
127	7	73.375	-169.601		
128	8	73.424	-170.007		
129	9	73.475	-170.314		
130	10	73.510	-170.533		
131	11	73.523	-170.674		
132	12	73.576	-170.697		
133	13	73.563	-170.787		
134	14	73.551	-171.202		
135	15	73.590	-171.615		



# BUOY 1105

BUOY( 1105) 95 Nov		LAT (N)	LON (+E,-W)	SLP (MB)	Air T (C)	BUOY( 1105) 95 Dec		LAT (N)	LON (+E,-W)	SLP (MB)	Air T (C)
322	18	73.028	-68.577			335	1	72.573	-68.825		
323	19	72.823	-68.327			336	2	72.486	-68.607		
324	20	72.775	-68.190			337	3	72.351	-68.268		
325	21	72.735	-68.072			338	4	72.214	-67.824		
326	22	72.752	-68.296			339	5	72.082	-67.431		
327	23	72.831	-68.470			340	6	72.015	-67.173		
328	24	72.874	-68.710			341	7	71.871	-66.862		
329	25	72.972	-69.154			342	8	71.686	-66.406		
330	26	73.036	-69.203			343	9	71.511	-65.864		
331	27	73.007	-69.346			344	10	71.396	-65.447		
332	28	72.873	-69.440			345	11	71.354	-65.248		
333	29	72.673	-69.171			346	12	71.302	-65.167		
334	30	72.626	-68.984			347	13	71.149	-64.994		
						348	14	71.059	-64.822		
						349	15	71.052	-64.680		
						350	16	71.050	-64.489		
						351	17	71.018	-64.373		
						352	18	70.979	-64.352		
						353	19	70.970	-64.337		
						354	20	70.955	-64.273		
						355	21	70.955	-64.148		
						356	22	71.016	-64.055		
						357	23	71.071	-63.748		
						358	24	71.042	-63.696		
						359	25	70.930	-63.572		
						360	26	70.892	-63.525		
						361	27	70.831	-63.529		
						362	28	70.774	-63.581		
						363	29	70.734	-63.559		
						364	30	70.727	-63.299		
						365	31	70.643	-63.159		

# BUOY 1106

BUOY( 1106) 95 Oct		LAT (N)	LON (+E,-W)	SLP (MB)	Air T (C)	BUOY( 1106) 95 Nov		LAT (N)	LON (+E,-W)	SLP (MB)	Air T (C)
296	23	74.015	-80.501			305	1	74.130	-77.722		
297	24	73.935	-80.193			306	2	74.151	-77.486		
298	25	73.864	-80.029			307	3	74.166	-77.366		
299	26	73.760	-79.454			308	4	74.151	-77.325		
300	27	73.787	-78.365			309	5	74.145	-77.250		
301	28	73.954	-77.517			310	6	74.089	-77.084		
302	29	74.046	-77.233			311	7	74.031	-76.937		
303	30	74.061	-77.470			312	8	73.968	-76.662		
304	31	74.099	-77.782			313	9	73.917	-76.451		
						314	10	73.867	-76.313		
						315	11	73.819	-75.896		
						316	12	73.774	-75.468		
						317	13	73.744	-75.136		
						318	14	73.776	-75.007		
						319	15	73.855	-74.563		
						320	16	73.826	-74.278		
						321	17	73.802	-74.168		
						322	18	73.726	-74.102		
						323	19	73.588	-73.857		
						324	20	73.492	-73.546		
						325	21	73.418	-73.257		
						326	22	73.405	-73.297		
						327	23	73.422	-73.375		
						328	24	73.435	-73.428		
						329	25	73.470	-73.674		
						330	26	73.520	-73.612		
						331	27	73.512	-73.499		
						332	28	73.408	-73.470		
						333	29	73.210	-73.223		
						334	30	73.147	-72.993		

BUOY( 1106) 95 Dec		LAT (N)	LON (+E,-W)	SLP (MB)	Air T (C)
335	1	73.106	-72.810		
336	2	73.036	-72.553		
337	3	72.902	-72.216		
338	4	72.726	-71.831		
339	5	72.554	-71.482		
340	6	72.469	-71.212		
341	7	72.351	-70.855		
342	8	72.176	-70.351		
343	9	72.010	-69.731		
344	10	71.891	-69.282		
345	11	71.839	-69.040		
346	12	71.800	-68.882		
347	13	71.716	-68.632		
348	14	71.664	-68.413		
349	15	71.642	-68.169		
350	16	71.607	-67.902		
351	17	71.572	-67.704		
352	18	71.558	-67.629		
353	19	71.572	-67.588		
354	20	71.577	-67.489		
355	21	71.566	-67.315		
356	22	71.590	-67.240		
357	23	71.584	-66.871		
358	24	71.520	-66.717		
359	25	71.418	-66.502		
360	26	71.399	-66.389		
361	27	71.372	-66.330		
362	28	71.334	-66.334		
363	29	71.231	-66.278		
364	30	71.162	-65.998		
365	31	71.083	-65.774		

# BUOY 1300

BUOY( 1300) 95 Aug	LAT (N)	LON (+E,-W)	SLP (MB)	Air T (C)	BUOY( 1300) 95 Sep	LAT (N)	LON (+E,-W)	SLP (MB)	Air T (C)
230	18	78.078	-149.647		244	1	77.498	-147.992	
231	19	78.048	-149.309		245	2	77.480	-148.046	
232	20	78.049	-148.799		246	3	77.447	-148.125	
233	21	77.974	-148.519		247	4	77.323	-148.188	
234	22	77.890	-147.970		248	5	77.226	-147.925	
235	23	77.745	-147.828		249	6	77.191	-147.557	
236	24	77.596	-147.501		250	7	77.141	-147.023	
237	25	77.506	-147.561		251	8	77.135	-146.453	
238	26	77.436	-147.666		252	9	77.186	-146.266	
239	27	77.413	-147.708		253	10	77.268	-146.589	
240	28	77.424	-147.536		254	11	77.386	-147.218	
241	29	77.529	-147.620		255	12	77.526	-147.906	
242	30	77.531	-147.832		256	13	77.623	-148.189	
243	31	77.513	-147.958		257	14	77.661	-148.300	
					258	15	77.676	-148.235	
					259	16	77.635	-148.012	
					260	17	77.667	-147.669	
					261	18	77.721	-147.334	
					262	19	77.764	-147.137	
					263	20	77.776	-146.994	
					264	21	77.789	-146.992	
					265	22	77.859	-147.332	
					266	23	77.911	-147.296	
					267	24	77.923	-147.187	
					268	25	77.952	-147.141	
					269	26	77.963	-147.189	
					270	27	77.929	-147.584	
					271	28	77.915	-147.779	
					272	29	77.864	-148.077	
					273	30	77.801	-148.419	

BUOY( 1300) 95 Oct	LAT (N)	LON (+E,-W)	SLP (MB)	Air T (C)	BUOY( 1300) 95 Nov	LAT (N)	LON (+E,-W)	SLP (MB)	Air T (C)
274	1	77.728	-148.741		305	1	78.154	-151.751	
275	2	77.674	-149.072		306	2	78.125	-152.084	
276	3	77.616	-149.440		307	3	78.093	-152.211	
277	4	77.557	-149.623		308	4	78.008	-152.230	
278	5	77.520	-149.737		309	5	77.995	-152.147	
279	6	77.488	-149.800		310	6	78.059	-151.738	
280	7	77.475	-149.965		311	7	78.108	-151.428	
281	8	77.467	-150.121		312	8	78.042	-151.206	
282	9	77.438	-150.317		313	9	78.035	-151.023	
283	10	77.396	-150.491		314	10	78.107	-150.646	
284	11	77.320	-150.482		315	11	78.124	-150.646	
285	12	77.285	-150.504		316	12	78.091	-150.632	
286	13	77.286	-150.558		317	13	78.013	-150.947	
287	14	77.290	-150.689		318	14	78.014	-151.348	
288	15	77.303	-150.747		319	15	77.966	-151.348	
289	16	77.306	-150.881		320	16	77.891	-151.462	
290	17	77.365	-150.847		321	17	77.849	-151.780	
291	18	77.478	-150.708		322	18	77.815	-151.948	
292	19	77.590	-150.547		323	19	77.772	-151.473	
293	20	77.652	-150.658		324	20	77.718	-151.392	
294	21	77.678	-150.703		325	21	77.702	-151.365	
295	22	77.738	-150.546		326	22	77.733	-151.342	
296	23	77.755	-150.283		327	23	77.804	-151.266	
297	24	77.813	-150.210		328	24	77.958	-151.111	
298	25	77.859	-150.423		329	25	78.063	-150.961	
299	26	77.851	-150.864		330	26	78.104	-150.919	
300	27	77.818	-151.000		331	27	78.167	-150.798	
301	28	77.814	-151.005		332	28	78.153	-150.712	
302	29	77.822	-151.034		333	29	78.210	-150.824	
303	30	77.866	-151.191		334	30	78.259	-151.081	
304	31	78.064	-151.619						

# BUOY 1300

BUOY( 1300) 95 Dec		LAT (N)	LON (+E,-W)	SLP (MB)	Air T (C)
335	1	78.263	-151.286		
336	2	78.207	-151.387		
337	3	78.133	-151.410		
338	4	78.065	-151.357		
339	5	78.020	-151.048		
340	6	78.005	-150.561		
341	7	78.064	-150.386		
342	8	78.148	-150.147		
343	9	78.150	-149.871		
344	10	78.173	-149.545		
345	11	78.159	-149.510		
346	12	78.134	-149.479		
347	13	78.115	-149.427		
348	14	78.106	-149.298		
349	15	78.115	-149.264		
350	16	78.119	-149.147		
351	17	78.095	-149.153		
352	18	78.115	-149.284		
353	19	78.156	-149.449		
354	20	78.161	-149.649		
355	21	78.144	-149.835		
356	22	78.140	-150.084		
357	23	78.141	-150.335		
358	24	78.137	-150.604		
359	25	78.154	-150.893		
360	26	78.241	-151.170		
361	27	78.302	-151.117		
362	28	78.293	-150.673		
363	29	78.280	-150.213		
364	30	78.292	-149.977		
365	31	78.340	-149.682		

# BUOY 1789

BUOY( 1789) 95 Jan		LAT (N)	LON (+E,-W)	SLP (MB)	Air T (C)	BUOY( 1789) 95 Feb		LAT (N)	LON (+E,-W)	SLP (MB)	Air T (C)
1	1	84.692	110.465			32	1	84.876	94.480		
2	2	84.761	109.337			33	2	84.851	94.370		
3	3	84.774	108.439			34	3	84.929	93.896		
4	4	84.754	107.613			35	4	84.999	93.642		
5	5	84.748	106.969			36	5	85.046	93.548		
6	6	84.738	106.460			37	6	85.107	93.398		
7	7	84.707	105.330			38	7	85.241	92.525		
8	8	84.716	104.965			39	8	85.349	91.507		
9	9	84.687	104.192			40	9	85.387	90.158		
10	10	84.724	103.205			41	10	85.419	88.682		
11	11	84.741	102.680			42	11	85.505	87.570		
12	12	84.747	102.596			43	12	85.558	87.010		
13	13	84.750	102.379			44	13	85.566	86.898		
14	14	84.767	102.183			45	14	85.581	86.863		
15	15	84.811	102.063			46	15	85.590	86.666		
16	16	84.887	101.689			47	16	85.572	86.479		
17	17	84.896	100.860			48	17	85.571	86.486		
18	18	84.866	99.858			49	18	85.580	86.450		
19	19	84.753	99.263			50	19	85.583	86.277		
20	20	84.659	98.806			51	20	85.575	85.993		
21	21	84.658	98.594			52	21	85.565	85.802		
22	22	84.531	97.651			53	22	85.568	85.779		
23	23	84.508	96.421			54	23	85.569	85.778		
24	24	84.527	96.001			55	24	85.568	85.747		
25	25	84.529	95.681			56	25	85.568	85.733		
26	26	84.546	95.074			57	26	85.566	85.715		
27	27	84.580	94.636			58	27	85.574	85.748		
28	28	84.573	94.216			59	28	85.602	85.792		
29	29	84.552	94.087								
30	30	84.726	92.828								
31	31	84.844	93.086								

BUOY( 1789) 95 Mar		LAT (N)	LON (+E,-W)	SLP (MB)	Air T (C)	BUOY( 1789) 95 Apr		LAT (N)	LON (+E,-W)	SLP (MB)	Air T (C)
60	1	85.615	85.576			91	1	86.190	72.904		
61	2	85.622	85.232			92	2	86.250	71.922		
62	3	85.617	84.635			93	3	86.332	70.864		
63	4	85.596	83.764			94	4	86.432	69.092		
64	5	85.562	83.012			95	5	86.483	67.337		
65	6	85.497	82.512			96	6	86.523	65.784		
66	7	85.444	82.112			97	7	86.573	64.767		
67	8	85.399	82.105			98	8	86.651	64.206		
68	9	85.382	82.118			99	9	86.748	63.400		
69	10	85.379	82.669			100	10	86.858	62.104		
70	11	85.343	82.805			101	11	86.959	61.509		
71	12	85.403	83.071			102	12	86.967	61.852		
72	13	85.522	84.323			103	13	86.965	62.334		
73	14	85.635	85.348			104	14	86.943	62.384		
74	15	85.743	84.767			105	15	86.888	61.661		
75	16	85.857	83.746			106	16	86.812	61.043		
76	17	85.941	82.490			107	17	86.760	60.532		
77	18	86.021	81.045			108	18	86.716	60.119		
78	19	86.103	80.158			109	19	86.679	60.691		
79	20	86.122	79.801			110	20	86.699	59.373		
80	21	86.074	80.461			111	21	86.732	57.116		
81	22	86.008	80.903			112	22	86.748	54.569		
82	23	86.008	80.758			113	23	86.758	51.675		
83	24	86.007	80.270			114	24	86.686	50.067		
84	25	85.974	78.930			115	25	86.621	48.958		
85	26	85.939	77.263			116	26	86.565	48.697		
86	27	85.921	76.421			117	27	86.525	49.293		
87	28	85.929	76.288			118	28	86.495	49.314		
88	29	85.936	75.787			119	29	86.483	49.202		
89	30	85.987	74.789			120	30	86.487	49.551		
90	31	86.107	73.925								

# BUOY 1789

BUOY( 1789) 95 May		LAT (N)	LON (+E,-W)	SLP (MB)	Air T (C)	BUOY( 1789) 95 Jun		LAT (N)	LON (+E,-W)	SLP (MB)	Air T (C)
121	1	86.512	49.588			152	1	86.038	39.358		
122	2	86.497	49.165			153	2	86.001	39.280		
123	3	86.460	49.170			154	3	85.994	39.206		
124	4	86.491	49.443			155	4	85.976	38.952		
125	5	86.530	48.823			156	5	85.977	39.040		
126	6	86.531	47.821			157	6	85.971	39.366		
127	7	86.515	46.866			158	7	85.966	39.628		
128	8	86.484	46.023			159	8	85.948	39.679		
129	9	86.441	45.268			160	9	85.920	39.523		
130	10	86.372	44.757			161	10	85.930	39.384		
131	11	86.285	44.713			162	11	85.957	38.995		
132	12	86.239	44.936			163	12	85.958	38.797		
133	13	86.219	44.497			164	13	85.946	38.627		
134	14	86.201	44.074			165	14	85.922	38.380		
135	15	86.185	44.081			166	15	85.915	38.239		
136	16	86.190	44.821			167	16	85.917	38.452		
137	17	86.245	45.840			168	17	85.934	38.887		
138	18	86.356	45.544			169	18	85.935	39.175		
139	19	86.476	44.480			170	19	85.934	39.054		
140	20	86.561	43.097			171	20	85.926	38.961		
141	21	86.651	42.909			172	21	85.930	38.971		
142	22	86.698	45.442			173	22	85.967	39.143		
143	23	86.717	45.430			174	23	86.027	39.819		
144	24	86.731	44.802			175	24	86.072	39.860		
145	25	86.702	44.405			176	25	86.077	39.746		
146	26	86.661	44.658								
147	27	86.575	44.460								
148	28	86.493	43.882								
149	29	86.380	42.649								
150	30	86.279	41.232								
151	31	86.151	40.029								

BUOY( 1789) 95 Jul		LAT (N)	LON (+E,-W)	SLP (MB)	Air T (C)	BUOY( 1789) 95 Aug		LAT (N)	LON (+E,-W)	SLP (MB)	Air T (C)
195	14	85.559	26.824			213	1	84.979	16.495		
196	15	85.497	26.422			214	2	84.899	16.144		
197	16	85.440	25.645			215	3	84.837	15.672		
198	17	85.378	24.491			216	4	84.837	15.094		
199	18	85.311	23.361			217	5	84.786	14.821		
200	19	85.275	22.123			218	6	84.656	13.980		
201	20	85.226	21.489			219	7	84.516	13.796		
202	21	85.136	20.920			220	8	84.339	14.277		
203	22	85.160	20.502			221	9	84.254	15.182		
204	23	85.258	19.993			222	10	84.268	15.995		
205	24	85.319	19.173			223	11	84.295	16.559		
206	25	85.322	17.667			224	12	84.280	16.759		
207	26	85.303	16.761			225	13	84.230	17.166		
208	27	85.277	16.169			226	14	84.251	17.109		
209	28	85.207	15.753			227	15	84.260	16.820		
210	29	85.135	16.040			228	16	84.250	16.479		
211	30	85.089	16.349			229	17	84.228	16.120		
212	31	85.054	16.546			230	18	84.154	15.555		
						231	19	84.057	15.474		
						232	20	83.980	15.731		
						233	21	83.941	15.870		
						234	22	84.019	16.423		
						235	23	84.051	16.627		
						236	24	84.081	16.270		
						237	25	84.099	15.703		
						238	26	84.065	15.000		
						239	27	83.936	14.352		
						240	28	83.862	14.005		
						241	29	83.864	13.838		
						242	30	83.906	13.702		
						243	31	83.887	13.037		

# BUOY 1789

BUOY( 1789) 95 Sep		LAT (N)	LON (+E,-W)	SLP (MB)	Air T (C)
244	1	83.818	12.782		
245	2	83.750	12.606		
246	3	83.709	12.408		
247	4	83.705	12.403		
248	5	83.724	12.916		
249	6	83.714	13.348		
250	7	83.697	13.199		
251	8	83.690	13.288		
252	9	83.641	13.292		
253	10	83.553	13.812		
254	11	83.501	13.688		
255	12	83.452	13.636		
256	13	83.433	13.483		
257	14	83.483	13.794		
258	15	83.551	14.496		
259	16	83.581	15.254		
260	17	83.552	15.491		
261	18	83.520	15.174		
262	19	83.475	14.535		
263	20	83.449	14.506		
264	21	83.424	14.453		
265	22	83.417	13.926		
266	23	83.448	12.147		
267	24	83.429	10.802		

# BUOY 1790

BUOY( 1790) 95 Jan		LAT (N)	LON (+E,-W)	SLP (MB)	Air T (C)	BUOY( 1790) 95 Feb		LAT (N)	LON (+E,-W)	SLP (MB)	Air T (C)
18	18	82.956	49.319			34	3	82.354	43.072		
19	19	82.907	49.095			35	4	82.339	43.593		
						36	5	82.303	43.682		
						37	6	82.259	43.129		
						38	7	82.254	41.440		
						39	8	82.281	39.860		
						41	10	82.131	36.393		
						42	11	81.948	35.819		
						43	12	81.882	36.505		
						44	13	81.831	36.441		
						45	14	81.818	36.525		
						46	15	81.826	36.533		
						47	16	81.862	36.539		
						48	17	81.928	36.660		
						49	18	81.951	36.616		
						50	19	81.992	36.463		
						51	20	82.014	36.011		
						52	21	82.023	35.583		



# BUOY 1796

BUOY( 1796) 95 Sep		LAT (N)	LON (+E,-W)	SLP (MB)	Air T (C)	BUOY( 1796) 95 Oct		LAT (N)	LON (+E,-W)	SLP (MB)	Air T (C)
244	1	80.085	-167.455			274	1	80.918	-169.182		
245	2	80.079	-167.311			275	2	80.891	-169.422		
246	3	80.120	-167.210			276	3	80.869	-169.522		
247	4	80.127	-167.181			277	4	80.861	-169.433		
248	5	80.121	-166.919			278	5	80.860	-169.306		
249	6	80.128	-166.617			279	6	80.851	-169.311		
250	7	80.163	-166.283			280	7	80.849	-169.451		
251	8	80.203	-165.962			281	8	80.850	-169.555		
252	9	80.309	-165.138			282	9	80.839	-169.664		
253	10	80.404	-164.965			283	10	80.800	-169.591		
254	11	80.448	-165.312			284	11	80.752	-169.191		
255	12	80.517	-166.007			285	12	80.744	-168.934		
256	13	80.616	-166.549			286	13	80.766	-168.611		
257	14	80.695	-166.790			287	14	80.801	-168.261		
258	15	80.713	-166.815			288	15	80.873	-168.069		
259	16	80.700	-166.592			289	16	80.991	-167.891		
260	17	80.752	-166.269			290	17	81.127	-167.744		
261	18	80.784	-165.965			291	18	81.272	-167.854		
262	19	80.839	-165.709			292	19	81.371	-167.767		
263	20	80.859	-165.352			293	20	81.497	-167.654		
264	21	80.916	-165.442			294	21	81.618	-167.500		
265	22	80.964	-165.527			295	22	81.742	-167.140		
266	23	80.993	-166.347			296	23	81.869	-166.152		
267	24	81.005	-167.327			297	24	81.983	-165.831		
268	25	81.019	-168.295			298	25	82.081	-165.855		
269	26	81.020	-168.804			299	26	82.109	-165.976		
270	27	80.991	-168.857			300	27	82.085	-166.103		
271	28	80.987	-168.955			301	28	82.075	-166.365		
272	29	80.979	-169.011			302	29	82.082	-166.599		
273	30	80.950	-169.096			303	30	82.118	-166.735		
						304	31	82.235	-167.475		

BUOY( 1796) 95 Nov		LAT (N)	LON (+E,-W)	SLP (MB)	Air T (C)	BUOY( 1796) 95 Dec		LAT (N)	LON (+E,-W)	SLP (MB)	Air T (C)
305	1	82.356	-167.591			335	1	82.800	-165.995		
306	2	82.373	-167.481			336	2	82.755	-166.167		
307	3	82.390	-167.296			337	3	82.712	-166.104		
308	4	82.383	-166.854			338	4	82.680	-165.881		
309	5	82.450	-166.587			339	5	82.651	-164.806		
310	6	82.476	-166.687			340	6	82.676	-163.541		
311	7	82.562	-167.200			341	7	82.825	-162.733		
312	8	82.527	-166.600			342	8	82.950	-162.103		
313	9	82.563	-166.391			343	9	82.979	-161.542		
314	10	82.605	-166.523			344	10	83.001	-161.398		
315	11	82.597	-166.642			345	11	83.004	-161.364		
316	12	82.507	-166.484			346	12	83.001	-161.202		
317	13	82.479	-166.557			347	13	83.008	-161.120		
318	14	82.490	-166.520			348	14	83.032	-161.138		
319	15	82.447	-166.425			349	15	83.100	-161.014		
320	16	82.335	-166.625			350	16	83.136	-160.711		
321	17	82.280	-166.734			351	17	83.143	-160.696		
322	18	82.294	-166.212			352	18	83.162	-160.686		
323	19	82.267	-165.415			353	19	83.210	-160.672		
324	20	82.231	-165.026			354	20	83.235	-160.585		
325	21	82.231	-164.786			355	21	83.230	-160.535		
326	22	82.285	-164.442			356	22	83.228	-160.657		
327	23	82.371	-164.371			357	23	83.245	-160.831		
328	24	82.536	-164.606			358	24	83.265	-160.869		
329	25	82.632	-164.353			359	25	83.282	-160.793		
330	26	82.678	-164.325			360	26	83.368	-160.867		
331	27	82.706	-164.530			361	27	83.453	-161.135		
332	28	82.720	-164.696			362	28	83.474	-160.648		
333	29	82.771	-165.068			363	29	83.499	-160.121		
334	30	82.793	-165.659			364	30	83.544	-159.701		
						365	31	83.608	-159.089		

# BUOY 2386

BUOY( 2386) 95 Jan		LAT (N)	LON (+E,-W)	SLP (MB)	Air T (C)	BUOY( 2386) 95 Mar		LAT (N)	LON (+E,-W)	SLP (MB)	Air T (C)
1	1	79.861	-4.963	1017.5	-32.1	61	2	65.473	-34.911	1007.3	-9.2
2	2	79.655	-5.191	1025.9	-32.4	63	4	64.984	-37.011	1011.9	-9.1*
3	3	79.443	-5.498	1027.5	-31.0	64	5	64.784	-37.863	1008.1	-7.8
4	4	79.308	-6.086	1010.3	-20.3	65	6	64.496	-38.661	1004.2	-8.3
5	5	79.175	-6.811	1001.0	-15.8	66	7	64.321	-38.769	1018.8	-10.1
6	6	78.982	-7.266	1004.0	-18.3	67	8	64.242	-38.705	1011.7	-7.4
7	7	78.763	-7.781	994.5	-17.6	68	9	64.157	-38.878	1005.0	-3.3
8	8	78.456	-8.748	987.2	-17.0	72	13	62.570	-40.936	990.8	-6.5
9	9	78.084	-9.871	1000.2	-20.0	73	14	62.423	-41.142	1006.3	-4.7
10	10	77.763	-10.789	1017.0	-22.3						
11	11	77.573	-11.319	1018.5	-20.7						
12	12	77.474	-11.534	1004.8	-24.5						
13	13	77.363	-12.133	977.8	-11.8						
14	14	77.052	-12.900	976.8	-19.5						
15	15	76.721	-13.426	1003.2	-23.5						
16	16	76.553	-13.705	1008.7	-27.9						
17	17	76.279	-14.080	1008.1	-23.8						
18	18	76.023	-14.330	1019.2	-24.2						
19	19	75.711	-14.494	1015.0	-22.8						
20	20	75.392	-14.656	1015.6	-20.0						
21	21	75.187	-14.944	1016.4	-19.1						
22	22	74.888	-15.610	1015.3	-19.7						
23	23	74.606	-16.285	1011.8	-15.6						
24	24	74.310	-16.923	1015.4	-17.1						
25	25	74.013	-17.432	1018.4	-21.6						
26	26	73.705	-17.799	1021.8	-23.2						
27	27	73.391	-18.085	1023.1	-24.7						
28	28	73.053	-18.181	1017.2	-25.0						
29	29	72.651	-18.288	1004.3	-23.1						

# BUOY 2388

BUOY( 2388) 95 Jan		LAT (N)	LON (+E,-W)	SLP (MB)	Air T (C)	BUOY( 2388) 95 Mar		LAT (N)	LON (+E,-W)	SLP (MB)	Air T (C)
1	1	86.199	-24.549	1027.1		61	2	83.778	-17.494	1024.2	
2	2	86.197	-24.460	1031.4		62	3	83.777	-17.519	1034.5	
3	3	86.183	-24.270	1028.5		63	4	83.774	-17.531	1028.9	
4	4	86.182	-24.316	1018.6		64	5	83.775	-17.523	1027.9	
5	5	86.214	-24.983	1016.3		65	6	83.773	-17.533	1030.0	
6	6	86.227	-25.643	1016.9		66	7	83.763	-17.509	1035.5	
7	7	86.213	-26.251	1020.5		67	8	83.744	-17.356	1035.8	
8	8	86.164	-26.540	1015.8		68	9	83.731	-17.175	1028.0	
9	9	86.132	-26.446	1024.3		69	10	83.692	-16.975	1028.6	
10	10	86.079	-25.757	1025.0		70	11	83.658	-16.981	1022.3	
11	11	86.044	-25.243	1015.8		71	12	83.553	-16.689	1001.5	
12	12	86.039	-25.011	1012.1		72	13	83.237	-14.794	997.6	
13	13	86.037	-25.017	1018.4		73	14	82.926	-13.073	997.1	
14	14	86.016	-25.017	1015.3		74	15	82.758	-12.144	1014.7	
15	15	85.985	-25.073	1009.6		75	16	82.550	-11.180	1028.8	
16	16	85.937	-25.513	1016.1		76	17	82.347	-10.304	1026.4	
17	17	85.885	-25.787	1020.3		77	18	82.176	-9.739	1018.9	
18	18	85.869	-25.695	1027.7		78	19	82.019	-9.256	1009.8	
19	19	85.861	-25.358	1028.4		79	20	81.894	-8.661	1011.4	
20	20	85.858	-25.233	1024.5		80	21	81.829	-8.318	1011.8	
21	21	85.855	-25.304	1031.8		81	22	81.732	-8.095	1001.0	
22	22	85.854	-25.509	1027.5		82	23	81.456	-7.909	992.4	
23	23	85.855	-25.570	1023.5		83	24	81.059	-8.292	1005.3	
24	24	85.853	-25.611	1031.6		84	25	80.794	-8.845	1024.8	
25	25	85.853	-25.621	1036.8		85	26	80.584	-8.713	1025.3	
26	26	85.852	-25.628	1039.8		86	27	80.435	-8.318	1017.9	
27	27	85.847	-25.566	1034.7		87	28	80.359	-7.835	1010.5	
28	28	85.845	-25.473	1027.1		88	29	80.336	-8.084	1002.9	
29	29	85.843	-25.408	1025.9		89	30	80.272	-8.693	999.8	
30	30	85.828	-25.561	1014.8		90	31	80.140	-8.786	998.9	

BUOY( 2388) 95 Apr		LAT (N)	LON (+E,-W)	SLP (MB)	Air T (C)	BUOY( 2388) 95 May		LAT (N)	LON (+E,-W)	SLP (MB)	Air T (C)
91	1	79.899	-8.964	997.7		121	1	75.793	-14.610	1018.4	
92	2	79.591	-9.187	1005.1		122	2	75.709	-14.843	1014.4	
93	3	79.290	-9.396	1000.3		123	3	75.644	-14.894	1009.2	
94	4	78.925	-9.771	999.6		124	4	75.589	-14.986	1013.7	
95	5	78.590	-10.176	1012.1		125	5	75.509	-15.166	1018.7	
96	6	78.353	-10.514	1022.6		126	6	75.428	-15.324	1024.9	
97	7	78.167	-10.664	1016.2		127	7	75.378	-15.368	1029.2	
98	8	78.009	-10.826	1018.2		128	8	75.326	-15.399	1027.9	
99	9	77.958	-10.780	1012.5		129	9	75.258	-15.494	1032.5	
100	10	77.931	-10.663	1008.9		130	10	75.187	-15.584	1034.7	
101	11	77.915	-10.605	1006.7		131	11	75.134	-15.659	1029.7	
102	12	77.924	-10.627	1000.0		132	12	75.086	-15.735	1030.6	
103	13	77.816	-10.832	995.0		133	13	75.074	-15.678	1028.4	
104	14	77.543	-11.196	1009.1		134	14	75.031	-15.591	1024.8	
105	15	77.309	-11.407	1019.3		135	15	74.984	-15.791	1023.8	
106	16	77.054	-11.619	1029.4		136	16	74.928	-15.949	1017.1	
107	17	76.842	-11.928	1034.6		137	17	74.867	-16.088	1007.8	
108	18	76.734	-12.223	1030.2		138	18	74.598	-16.472	1007.9	
109	19	76.652	-12.487	1027.1		139	19	74.294	-16.673	1009.5	
110	20	76.573	-12.772	1023.0		140	20	74.071	-16.682	1014.7	
111	21	76.482	-13.071	1025.6		141	21	73.912	-16.646	1016.5	
112	22	76.397	-13.284	1031.0		142	22	73.857	-16.601	1015.8	
113	23	76.316	-13.411	1038.3		143	23	73.794	-16.686	1014.2	
114	24	76.243	-13.560	1045.0		144	24	73.733	-16.766	1018.6	
115	25	76.178	-13.765	1044.0		145	25	73.688	-16.813	1019.7	
116	26	76.070	-14.072	1046.4		146	26	73.564	-16.934	1022.1	
117	27	76.020	-14.219	1032.0		147	27	73.452	-17.030	1025.0	
118	28	75.969	-14.257	1024.3		148	28	73.359	-17.134	1029.3	
119	29	75.875	-14.479	1020.1		149	29	73.288	-17.233	1031.7	
120	30	75.857	-14.556	1015.5		150	30	73.232	-17.307	1033.0	
						151	31	73.203	-17.323	1030.8	

# BUOY 2388

BUOY( 2388) 95 Jun		LAT (N)	LON (+E,-W)	SLP (MB)	Air T (C)	BUOY( 2388) 95 Jul		LAT (N)	LON (+E,-W)	SLP (MB)	Air T (C)
152	1	73.197	-17.272	1025.7		182	1	73.006	-18.001	1014.8	
153	2	73.241	-16.975	1021.2		183	2	73.033	-17.862	1002.2	
154	3	73.229	-16.788	1020.8		184	3	73.003	-17.997	1012.5	
155	4	73.188	-16.946	1021.2		185	4	72.958	-18.076	1016.6	
156	5	73.115	-17.164	1022.7		186	5	72.802	-18.439	1011.3	
157	6	73.052	-17.227	1024.6		187	6	72.646	-18.707	1005.0	
158	7	73.027	-17.299	1018.8		188	7	72.595	-18.730	997.8	
159	8	72.944	-17.520	1022.6		189	8	72.597	-18.723	1006.2	
160	9	72.902	-17.594	1008.9		190	9	72.604	-18.682	1016.9	
161	10	72.853	-17.603	1009.4		191	10	72.632	-18.617	1023.7	
162	11	72.837	-17.593	1001.4		192	11	72.647	-18.631	1024.5	
163	12	72.815	-17.637	1006.5		193	12	72.652	-18.676	1023.3	
164	13	72.781	-17.687	1016.6		194	13	72.698	-18.643	1023.0	
165	14	72.748	-17.747	1014.7		195	14	72.694	-18.680	1024.8	
166	15	72.726	-17.675	1011.0		196	15	72.683	-18.716	1023.7	
167	16	72.706	-17.632	1010.8		197	16	72.671	-18.760	1021.7	
168	17	72.666	-17.829	1010.7		198	17	72.625	-18.861	1016.7	
169	18	72.616	-17.938	1013.8		199	18	72.580	-18.970	1012.9	
170	19	72.580	-18.032	1013.6		200	19	72.563	-19.011	1010.7	
171	20	72.526	-18.208	1007.8		201	20	72.542	-19.069	1013.1	
172	21	72.470	-18.351	1008.0		202	21	72.486	-19.169	1010.4	
173	22	72.537	-18.178	997.6		203	22	72.492	-19.155	993.0	
174	23	72.572	-18.106	992.1		204	23	72.491	-19.164	999.3	
175	24	72.598	-18.223	1008.1		205	24	72.485	-19.200	1006.8	
176	25	72.651	-18.153	1003.9		206	25	72.499	-19.212	1005.8	
177	26	72.654	-18.228	1015.0		207	26	72.531	-19.167	999.9	
178	27	72.703	-18.228	1008.1		208	27	72.561	-19.128	1004.0	
179	28	72.767	-18.319	1017.9		209	28	72.605	-19.055	1006.0	
180	29	72.840	-18.151	1017.0		210	29	72.669	-18.958	1003.7	
181	30	72.933	-18.047	1007.3		211	30	72.703	-18.968	1011.3	
						212	31	72.722	-19.012	1011.1	

BUOY( 2388) 95 Aug		LAT (N)	LON (+E,-W)	SLP (MB)	Air T (C)	BUOY( 2388) 95 Sep		LAT (N)	LON (+E,-W)	SLP (MB)	Air T (C)
213	1	72.786	-18.866	1010.0		244	1	72.217	-19.289	1016.7	
214	2	72.803	-18.954	1011.6		245	2	72.258	-19.304	1028.3	
215	3	72.807	-18.968	1015.3		246	3	72.314	-19.202	1024.0	
216	4	72.823	-18.898	1006.1		247	4	72.362	-18.903	1019.1	
217	5	72.797	-19.034	1011.7		248	5	72.315	-18.507	1020.9	
218	6	72.807	-18.976	1014.7		249	6	72.291	-18.149	1021.0	
219	7	72.823	-18.618	1004.0		250	7	72.180	-17.887	1022.2	
220	8	72.809	-18.336	1006.6		251	8	71.962	-18.098	1025.8	
221	9	72.826	-17.938	998.0		252	9	71.653	-18.469	1023.4	
222	10	72.800	-17.534	998.6		253	10	71.309	-18.824	1022.4	
223	11	72.658	-17.254	1003.0		254	11	71.089	-19.275	1024.3	
224	12	72.502	-16.974	1002.4		255	12	70.967	-19.440	1022.4	
225	13	72.322	-17.093	1001.4		256	13	70.868	-19.460	1018.6	
226	14	72.097	-17.773	997.2		257	14	70.777	-19.463	1018.8	
227	15	71.941	-18.614	992.5		258	15	70.620	-19.231	1011.0	
228	16	71.878	-18.921	1000.2		261	18	70.337	-17.867	1003.9	
229	17	71.864	-18.992	1006.4		262	19	70.440	-17.606	1006.5	
230	18	71.845	-19.106	1013.9		263	20	70.383	-17.243	1004.5	
231	19	71.868	-19.032	1014.4							
232	20	71.877	-19.085	1017.5							
233	21	71.873	-19.169	1008.6							
234	22	71.894	-19.300	1002.5							
235	23	71.895	-19.477	1007.9							
236	24	71.925	-19.510	1006.5							
237	25	72.006	-19.444	1009.6							
238	26	72.043	-19.502	1017.9							
239	27	72.072	-19.488	1024.6							
240	28	72.113	-19.487	1020.8							
241	29	72.151	-19.408	1017.6							
242	30	72.212	-19.279	1010.2							
243	31	72.211	-19.305	1008.1							

# BUOY 2541

BUOY( 2541) 95 Sep		LAT (N)	LON (+E,-W)	SLP (MB)	Air T (C)	BUOY( 2541) 95 Oct		LAT (N)	LON (+E,-W)	SLP (MB)	Air T (C)
262	19	74.417	73.024			274	1	74.590	73.724		
263	20	74.410	73.044			275	2	74.590	73.722		
264	21	74.396	73.205			276	3	74.653	73.866		
265	22	74.400	73.232			277	4	74.652	73.893		
266	23	74.394	73.275			278	5	74.649	73.889		
267	24	74.400	73.338			279	6	74.650	73.856		
268	25	74.401	73.331			280	7	74.659	73.561		
269	26	74.400	73.355			281	8	74.654	73.458		
270	27	74.444	73.504			282	9	74.621	73.301		
271	28	74.540	73.637			283	10	74.620	73.308		
272	29	74.584	73.739			284	11	74.621	73.307		
273	30	74.584	73.738			285	12	74.622	73.313		
						286	13	74.621	73.290		
						287	14	74.636	73.029		
						288	15	74.669	72.706		
						289	16	74.676	72.661		
						290	17	74.675	72.668		
						291	18	74.683	72.650		
						292	19	74.863	71.889		
						293	20	74.887	70.490		
						294	21	74.876	70.188		
						295	22	74.876	70.189		
						296	23	74.894	70.245		
						297	24	74.909	70.386		
						298	25	74.898	70.300		
						299	26	74.897	70.339		
						300	27	74.844	70.049		
						301	28	74.814	69.898		
						302	29	74.996	69.912		
						303	30	75.141	69.041		
						304	31	75.151	67.744		

BUOY( 2541) 95 Nov		LAT (N)	LON (+E,-W)	SLP (MB)	Air T (C)	BUOY( 2541) 95 Dec		LAT (N)	LON (+E,-W)	SLP (MB)	Air T (C)
305	1	75.079	67.216			335	1	74.452	62.616		
306	2	75.033	67.092			336	2	74.484	62.717		
307	3	74.898	67.067			337	3	74.602	63.652		
309	5	74.917	67.632			338	4	74.663	63.819		
310	6	75.020	67.806			339	5	74.713	64.298		
311	7	75.152	67.911			342	8	74.259	63.301		
312	8	75.320	67.154			343	9	74.274	63.842		
313	9	75.304	66.013			344	10	74.316	64.130		
314	10	75.240	65.456			345	11	74.264	64.019		
315	11	75.203	65.284			346	12	74.434	63.903		
316	12	75.175	65.107			347	13	74.532	63.398		
317	13	75.178	65.068			348	14	74.466	62.026		
318	14	75.163	64.841			349	15	74.341	61.664		
319	15	75.111	64.555			350	16	74.265	61.494		
320	16	75.060	63.966			351	17	74.196	61.243		
321	17	75.029	63.716			352	18	74.072	60.748		
322	18	75.030	63.713			353	19	73.973	60.428		
323	19	75.015	63.588			354	20	73.953	60.357		
324	20	75.008	63.157			355	21	73.936	60.296		
325	21	74.975	63.155			356	22	73.937	60.294		
326	22	74.886	63.787			357	23	73.934	60.285		
327	23	74.793	64.108			358	24	73.935	60.289		
328	24	74.646	63.769			359	25	73.934	60.252		
329	25	74.587	63.304			360	26	73.893	59.875		
330	26	74.528	63.182			361	27	73.756	59.686		
331	27	74.513	62.989			362	28	73.728	59.712		
332	28	74.465	62.756			363	29	73.733	59.714		
333	29	74.419	62.621			364	30	73.699	59.826		
334	30	74.419	62.631			365	31	73.767	60.097		

# BUOY 2542

BUOY( 2542) 95 Sep		LAT (N)	LON (+E,-W)	SLP (MB)	Air T (C)	BUOY( 2542) 95 Oct		LAT (N)	LON (+E,-W)	SLP (MB)	Air T (C)
259	16	75.002	75.311			274	1	75.190	75.957		
260	17	75.001	75.310			275	2	75.191	75.980		
261	18	75.000	75.308			276	3	75.322	76.288		
262	19	75.000	75.330			277	4	75.308	76.272		
263	20	75.001	75.363			278	5	75.272	76.350		
264	21	74.950	75.533			279	6	75.275	76.249		
265	22	74.954	75.602			280	7	75.226	75.796		
266	23	74.953	75.606			281	8	75.129	75.767		
267	24	74.956	75.616			282	9	75.036	75.691		
268	25	74.954	75.614			283	10	75.016	75.655		
269	26	74.955	75.611			284	11	75.013	75.657		
270	27	74.976	75.632			285	12	75.018	75.646		
271	28	75.070	75.795			286	13	75.039	75.619		
272	29	75.184	75.977			287	14	75.041	75.358		
273	30	75.191	75.945			288	15	75.012	75.074		
						289	16	74.989	74.939		
						294	21	75.247	71.878		
						295	22	75.239	71.823		
						296	23	75.323	71.965		
						297	24	75.395	72.243		
						298	25	75.338	72.061		
						299	26	75.337	72.083		
						300	27	75.264	71.842		
						301	28	75.146	71.704		
						302	29	75.202	71.806		
						303	30	75.326	71.041		
						304	31	75.374	69.704		

BUOY( 2542) 95 Nov		LAT (N)	LON (+E,-W)	SLP (MB)	Air T (C)	BUOY( 2542) 95 Dec		LAT (N)	LON (+E,-W)	SLP (MB)	Air T (C)
305	1	75.317	69.217			335	1	74.977	66.683		
306	2	75.273	69.194			336	2	75.007	66.788		
307	3	75.142	69.318			337	3	75.074	67.760		
308	4	75.055	69.493			338	4	75.171	68.176		
309	5	75.116	69.649			339	5	75.230	68.969		
310	6	75.192	69.925			342	8	74.920	67.978		
311	7	75.293	70.340			343	9	74.893	68.464		
312	8	75.489	69.680			344	10	74.986	68.571		
313	9	75.477	68.744			345	11	74.993	68.616		
314	10	75.414	68.253			346	12	75.096	68.645		
315	11	75.341	68.081			347	13	75.310	68.460		
316	12	75.271	67.858			348	14	75.391	67.506		
317	13	75.293	67.802			349	15	75.263	66.897		
318	14	75.300	67.480			350	16	75.179	66.443		
319	15	75.245	67.126			351	17	75.143	66.073		
320	16	75.224	66.648			352	18	75.093	65.528		
321	17	75.210	66.490			353	19	75.052	65.203		
322	18	75.212	66.517			354	20	75.051	65.152		
323	19	75.241	66.498			355	21	75.044	65.129		
324	20	75.285	66.426			356	22	75.042	65.118		
325	21	75.276	66.544			357	23	75.035	65.076		
326	22	75.196	67.487			358	24	75.038	65.081		
327	23	75.126	68.330			359	25	75.048	65.101		
328	24	75.096	67.994			360	26	75.048	64.715		
329	25	75.034	67.483			361	27	74.985	64.390		
330	26	75.006	67.249			362	28	74.930	64.354		
331	27	75.005	67.139			363	29	74.947	64.424		
332	28	74.972	66.830			364	30	74.887	64.592		
333	29	74.920	66.654			365	31	74.934	65.056		
334	30	74.938	66.646								

# BUOY 3217

BUOY( 3217) 95 Sep		LAT (N)	LON (+E,-W)	SLP (MB)	Air T (C)	BUOY( 3217) 95 Oct		LAT (N)	LON (+E,-W)	SLP (MB)	Air T (C)
264	21	77.506	80.066			274	1	77.976	79.990		
265	22	77.509	80.071			275	2	78.141	79.757		
266	23	77.507	80.046			276	3	78.383	79.869		
267	24	77.506	80.054			277	4	78.600	79.357		
268	25	77.509	80.064			278	5	78.727	78.423		
269	26	77.505	80.085			279	6	78.746	77.310		
270	27	77.509	80.067			280	7	78.747	76.471		
271	28	77.551	80.062			281	8	78.701	75.498		
272	29	77.757	79.946			282	9	78.669	74.680		
273	30	77.916	79.662			283	10	78.563	74.075		
						284	11	78.564	73.609		
						285	12	78.636	72.949		
						286	13	78.662	72.273		
						287	14	78.616	71.928		
						288	15	78.704	72.138		
						289	16	78.728	71.234		
						290	17	78.712	70.288		
						291	18	78.624	69.374		
						300	27	77.663	64.011		
						301	28	77.606	64.304		
						302	29	77.590	64.009		
						303	30	77.580	63.659		

BUOY( 3217) 95 Nov		LAT (N)	LON (+E,-W)	SLP (MB)	Air T (C)	BUOY( 3217) 95 Dec		LAT (N)	LON (+E,-W)	SLP (MB)	Air T (C)
309	5	77.113	63.191			339	5	75.404	57.721		
310	6	77.132	62.525			340	6	75.411	57.734		
311	7	77.058	61.528			341	7	75.412	57.729		
312	8	77.089	60.902			342	8	75.411	57.731		
313	9	77.062	60.354			343	9	75.412	57.732		
314	10	77.019	59.997			344	10	75.411	57.730		
315	11	76.971	59.731			345	11	75.413	57.728		
316	12	76.878	59.424			346	12	75.411	57.731		
317	13	76.733	58.945			347	13	75.411	57.731		
318	14	76.699	58.402			348	14	75.411	57.728		
319	15	76.658	57.852			349	15	75.412	57.727		
320	16	76.606	57.253			350	16	75.412	57.735		
321	17	76.493	56.781			351	17	75.411	57.731		
322	18	76.488	56.711			352	18	75.411	57.730		
323	19	76.500	56.319			353	19	75.411	57.733		
324	20	76.556	55.905			354	20	75.411	57.732		
325	21	76.390	56.259			355	21	75.411	57.733		
326	22	76.160	57.433			356	22	75.410	57.731		
327	23	75.955	58.073			357	23	75.410	57.730		
328	24	75.696	57.841			358	24	75.410	57.733		
329	25	75.572	57.408			359	25	75.412	57.734		
330	26	75.435	57.385			360	26	75.411	57.732		
						361	27	75.411	57.730		
						362	28	75.411	57.732		
						363	29	75.411	57.731		
						364	30	75.410	57.732		
						365	31	75.411	57.735		

# BUOY 3291

BUOY( 3291) 95 Jan		LAT (N)	LON (+E,-W)	SLP (MB)	Air T (C)	BUOY( 3291) 95 Feb		LAT (N)	LON (+E,-W)	SLP (MB)	Air T (C)
1	1	80.018	57.747		-27.6	32	1	80.018	57.741		-15.2
2	2	80.017	57.740		-30.4	33	2	80.016	57.745		-13.1
3	3	80.018	57.743		-31.4	34	3	80.019	57.744		-12.5
4	4	80.017	57.746		-28.6	35	4	80.017	57.743		-20.7
5	5	80.018	57.745		-24.1	36	5	80.018	57.730		-18.0
6	6	80.020	57.754		-22.1	37	6	80.017	57.742		-15.1
7	7	80.017	57.741		-26.3	38	7	80.018	57.742		-12.6
8	8	80.017	57.745		-24.0	39	8	80.017	57.741		-15.0
9	9	80.018	57.744		-25.6	40	9	80.017	57.743		-18.5
10	10	80.017	57.739		-22.9	41	10	80.018	57.738		-17.0
11	11	80.017	57.742		-21.0	42	11	80.017	57.738		-13.7
12	12	80.017	57.737		-23.9	43	12	80.017	57.745		-12.7
13	13	80.017	57.737		-25.6	44	13	80.015	57.742		-17.7
14	14	80.018	57.740		-26.8	45	14	80.017	57.743		-22.1
15	15	80.017	57.742		-18.2	46	15	80.018	57.744		-23.2
16	16	80.018	57.744		-13.9	47	16	80.018	57.740		-23.1
17	17	80.017	57.743		-21.1	48	17	80.017	57.747		-25.5
18	18	80.017	57.742		-23.8	49	18	80.018	57.744		-26.1
19	19	80.017	57.742		-28.0	50	19	80.017	57.746		-25.7
20	20	80.016	57.742		-25.8	52	21	80.017	57.746		-24.0
21	21	80.017	57.746		-26.1	53	22	80.017	57.747		-25.8
22	22	80.017	57.745		-30.0	54	23	80.017	57.747		-26.9
23	23	80.017	57.743		-29.7	55	24	80.018	57.740		-27.6
24	24	80.016	57.737		-30.9	56	25	80.017	57.735		-27.5
25	25	80.018	57.743		-33.5	57	26	80.016	57.744		-24.1
26	26	80.018	57.743		-34.3	58	27	80.017	57.743		-26.2
27	27	80.017	57.740		-33.5	59	28	80.017	57.733		-25.4
28	28	80.015	57.734		-35.3						
29	29	80.016	57.745		-29.8						
30	30	80.017	57.741		-19.2						
31	31	80.017	57.740		-23.3						

BUOY( 3291) 95 Mar		LAT (N)	LON (+E,-W)	SLP (MB)	Air T (C)	BUOY( 3291) 95 Apr		LAT (N)	LON (+E,-W)	SLP (MB)	Air T (C)
60	1	80.018	57.744		-26.4	91	1	80.019	57.743		-14.7
61	2	80.015	57.746		-28.2	92	2	80.018	57.738		-12.8
62	3	80.016	57.750		-30.4	93	3	80.017	57.746		-7.8
63	4	80.017	57.743		-32.3	94	4	80.017	57.742		-6.5
64	5	80.016	57.742		-32.4	95	5	80.018	57.747		-8.9
65	6	80.017	57.744		-30.5	96	6	80.019	57.743		-10.1
66	7	80.017	57.749		-27.1	97	7	80.018	57.734		-11.1
67	8	80.017	57.742		-26.9	98	8	80.018	57.744		-7.5
68	9	80.017	57.739		-24.9	99	9	80.018	57.741		-6.1
69	10	80.018	57.741		-18.4	100	10	80.018	57.739		-5.0
70	11	80.018	57.746		-14.8	101	11	80.018	57.743		-4.4
71	12	80.017	57.741		-13.9	102	12	80.018	57.741		-5.6
72	13	80.016	57.744		-9.1	103	13	80.018	57.743		-6.2
73	14	80.017	57.737		-6.6	104	14	80.018	57.741		-6.2
74	15	80.018	57.738		-8.0	105	15	80.019	57.742		-6.1
75	16	80.017	57.740		-13.1	106	16	80.018	57.734		-9.2
76	17	80.017	57.742		-19.2	107	17	80.018	57.738		-9.8
77	18	80.017	57.742		-22.0	108	18	80.018	57.743		-11.9
78	19	80.018	57.740		-21.1	109	19	80.018	57.742		-13.8
79	20	80.018	57.742		-20.3	110	20	80.019	57.734		-10.9
80	21	80.018	57.738		-25.3	111	21	80.019	57.741		-12.9
81	22	80.016	57.749		-26.9	112	22	80.017	57.743		-13.2
82	23	80.019	57.746		-26.8	113	23	80.017	57.742		-9.9
83	24	80.018	57.746		-26.6	114	24	80.018	57.743		-11.8
84	25	80.018	57.742		-28.7	115	25	80.018	57.739		-13.9
85	26	80.016	57.747		-30.0	116	26	80.017	57.740		-13.0
86	27	80.016	57.741		-29.9	117	27	80.018	57.740		-11.9
87	28	80.017	57.747		-25.9	118	28	80.018	57.740		-11.2
88	29	80.019	57.739		-18.3	119	29	80.017	57.741		-10.2
89	30	80.017	57.741		-9.1	120	30	80.018	57.737		-9.2
90	31	80.019	57.745		-10.6						



# BUOY 3291

BUOY( 3291) 95 May		LAT (N)	LON (+E,-W)	SLP (MB)	Air T (C)	BUOY( 3291) 95 Jun		LAT (N)	LON (+E,-W)	SLP (MB)	Air T (C)
121	1	80.018	57.743		-7.9	152	1	80.017	57.744		1.3
122	2	80.018	57.744		-6.5	153	2	80.018	57.744		2.3
123	3	80.018	57.740		-5.7	154	3	80.017	57.744		2.8
124	4	80.018	57.741		-8.5	155	4	80.017	57.743		2.5
125	5	80.018	57.741		-12.8	156	5	80.017	57.747		1.8
126	6	80.019	57.741		-12.4	157	6	80.019	57.745		3.1
127	7	80.018	57.740		-11.7	158	7	80.017	57.748		1.6
128	8	80.018	57.741		-10.5	159	8	80.017	57.747		2.9
129	9	80.019	57.738		-11.2	160	9	80.018	57.743		3.4
130	10	80.018	57.742		-10.9	161	10	80.018	57.747		2.4
131	11	80.018	57.743		-12.6	162	11	80.018	57.746		1.9
132	12	80.017	57.740		-11.5	163	12	80.018	57.748		2.4
133	13	80.017	57.740		-10.6	164	13	80.017	57.744		2.4
134	14	80.017	57.740		-9.5	165	14	80.016	57.745		2.8
135	15	80.018	57.743		-8.0	166	15	80.018	57.746		4.0
133	16	80.017	57.741		-6.0	167	16	80.020	57.749		4.8
137	17	80.017	57.744		-5.8	168	17	80.017	57.748		5.3
138	18	80.018	57.739		-4.0	169	18	80.017	57.745		5.8
139	19	80.019	57.745		-1.9	170	19	80.020	57.751		5.8
140	20	80.018	57.745		-1.2	171	20	80.021	57.755		4.2
141	21	80.018	57.748		0.3	172	21	80.018	57.746		3.0
142	22	80.017	57.744		1.1	173	22	80.017	57.742		3.0
143	23	80.019	57.746		1.4	174	23	80.018	57.745		3.9
144	24	80.017	57.747		1.4	175	24	80.016	57.746		3.4
145	25	80.016	57.733		2.2	176	25	80.017	57.737		2.8
146	26	80.017	57.742		2.6	177	26	80.017	57.741		5.1
147	27	80.016	57.742		1.4	178	27	80.017	57.731		3.6
148	28	80.018	57.753		0.6	179	28	80.019	57.734		3.3
149	29	80.017	57.743		0.1	180	29	80.017	57.738		3.8
150	30	80.017	57.744		1.0	181	30	80.020	57.744		1.4
151	31	80.017	57.744		1.0						

BUOY( 3291) 95 Jul		LAT (N)	LON (+E,-W)	SLP (MB)	Air T (C)	BUOY( 3291) 95 Aug		LAT (N)	LON (+E,-W)	SLP (MB)	Air T (C)
182	1	80.019	57.743		0.3	213	1	80.018	57.743		1.5
183	2	80.017	57.744		2.0	214	2	80.019	57.737		1.1
184	3	80.017	57.745		1.4	215	3	80.018	57.746		2.0
185	4	80.018	57.746		2.2	216	4	80.018	57.747		1.2
186	5	80.017	57.754		1.1	217	5	80.017	57.740		0.7
187	6	80.018	57.740		1.7	218	6	80.018	57.742		0.6
188	7	80.018	57.740		1.1	219	7	80.018	57.739		0.5
189	8	80.018	57.747		4.7	220	8	80.018	57.740		0.4
190	9	80.019	57.744		4.6	221	9	80.016	57.744		0.7
191	10	80.017	57.744		1.7	222	10	80.018	57.746		1.2
192	11	80.018	57.742		2.0	223	11	80.018	57.744		2.3
193	12	80.018	57.741		2.0	224	12	80.016	57.747		0.6
194	13	80.016	57.744		2.3	225	13	80.020	57.740		1.7
195	14	80.017	57.737		2.0	226	14	80.019	57.742		0.4
196	15	80.019	57.747		2.9	227	15	80.048	57.502		0.9
197	16	80.017	57.746		1.3	228	16	80.069	57.260		1.6
198	17	80.017	57.742		2.6	229	17	80.075	57.364		1.2
199	18	80.017	57.740		1.7	230	18	80.125	57.363		2.2
200	19	80.017	57.742		1.5	231	19	80.124	57.129		2.5
201	20	80.019	57.748		2.4	232	20	80.103	57.133		0.9
202	21	80.017	57.746		1.7	233	21	80.068	57.052		-0.2
203	22	80.018	57.748		1.3	234	22	80.066	57.047		-0.1
204	23	80.018	57.745		2.1	235	23	80.068	57.040		0.6
205	24	80.017	57.744		1.1						
206	25	80.017	57.737		1.3						
207	26	80.018	57.739		1.3						
208	27	80.019	57.743		1.2						
209	28	80.017	57.742		1.1						
210	29	80.018	57.737		3.2						
211	30	80.017	57.745		1.6						
212	31	80.019	57.749		1.9						

# BUOY 3311

BUOY( 3311) 95 Jan		LAT (N)	LON (+E,-W)	SLP (MB)	Air T (C)	BUOY( 3311) 95 Feb		LAT (N)	LON (+E,-W)	SLP (MB)	Air T (C)
2	2	82.616	162.383	1021.9	-23.2	32	1	83.515	154.138	983.8	-20.9
3	3	82.651	161.432	1002.3	-20.7	33	2	83.542	154.089	977.9	-20.8
4	4	82.647	160.926	1010.1	-18.8	34	3	83.435	153.894	997.3	-21.2
5	5	82.679	161.105	1020.9	-19.4	35	4	83.490	153.996	998.6	-22.4
6	6	82.746	160.768	1016.0	-19.4	36	5	83.554	154.152	1003.4	-20.2
7	7	82.846	160.118	1010.5	-16.6	37	6	83.586	154.539	1021.4	-17.7
8	8	82.930	159.470	1009.0	-15.3	38	7	83.636	154.676	1036.3	-17.3
9	9	83.002	159.081	1013.2	-14.8	39	8	83.706	154.577	1038.1	-18.2
10	10	83.070	158.688	1015.5	-15.4	40	9	83.786	153.925	1026.1	-17.9
11	11	83.116	158.497	1019.8	-17.0	41	10	83.877	153.757	1023.1	-17.3
12	12	83.123	158.489	1027.8	-17.6	42	11	83.970	153.853	1018.1	-17.3
13	13	83.160	158.427	1020.1	-18.4	43	12	84.043	154.370	1007.0	-17.4
14	14	83.181	158.511	1023.2	-18.5	44	13	84.081	155.241	1001.5	-16.8
15	15	83.196	158.548	1024.7	-19.0	45	14	84.065	156.028	1025.0	-15.5
16	16	83.210	158.263	1018.8	-19.1	46	15	84.110	156.017	1000.5	-15.1
17	17	83.201	157.537	1006.2	-18.8	47	16	84.016	156.565	1021.4	-15.2
18	18	83.203	156.851	1004.8	-19.3	48	17	84.035	157.278	1020.1	-16.5
19	19	83.208	156.134	1005.3	-19.2	49	18	84.054	157.706	1021.5	-17.6
20	20	83.239	155.947	1024.1	-20.6	50	19	84.094	157.590	1015.8	-17.8
21	21	83.230	155.377	1015.3	-20.8	51	20	84.115	157.498	1017.9	-17.2
22	22	83.300	154.339	1015.5	-17.8	52	21	84.120	157.474	1020.3	-18.1
23	23	83.366	154.364	1032.5	-19.1	53	22	84.120	157.465	1021.3	-20.2
24	24	83.379	154.389	1038.8	-22.6	54	23	84.124	157.469	1022.2	-21.4
25	25	83.383	154.280	1042.6	-25.3	55	24	84.125	157.420	1018.8	-23.4
26	26	83.389	154.217	1040.4	-26.2	56	25	84.129	157.423	1023.2	-24.9
27	27	83.411	154.146	1029.5	-26.7	57	26	84.129	157.392	1024.7	-26.7
28	28	83.439	153.849	1009.5	-23.9	58	27	84.129	157.414	1024.0	-28.1
29	29	83.408	153.467	1013.3	-22.5	59	28	84.126	157.492	1030.8	-27.8
30	30	83.395	153.395	1018.7	-23.4						
31	31	83.532	153.571	987.9	-21.8						

BUOY( 3311) 95 Mar		LAT (N)	LON (+E,-W)	SLP (MB)	Air T (C)	BUOY( 3311) 95 Apr		LAT (N)	LON (+E,-W)	SLP (MB)	Air T (C)
60	1	84.128	157.509	1037.8	-25.4	91	1	84.760	163.194	1023.3	-15.4
61	2	84.140	157.426	1040.5	-24.8	92	2	84.779	163.122	1034.8	-15.0
62	3	84.187	157.142	1036.8	-24.3	93	3	84.800	162.856	1040.5	-15.2
63	4	84.238	156.501	1026.5	-22.0	94	4	84.828	162.603	1044.7	-15.3
64	5	84.267	155.832	1018.7	-20.4	95	5	84.856	162.375	1047.5	-15.3
65	6	84.274	155.443	1020.9	-20.0	96	6	84.877	162.152	1048.4	-15.3
66	7	84.280	155.371	1025.1	-22.2	97	7	84.886	162.148	1048.4	-15.3
67	8	84.275	155.129	1024.9	-24.5	98	8	84.865	162.306	1045.6	-15.1
68	9	84.270	154.991	1029.3	-26.1	99	9	84.835	162.673	1037.2	-14.8
69	10	84.261	154.901	1029.7	-27.4	100	10	84.809	162.957	1035.2	-14.2
70	11	84.279	154.778	1024.4	-28.7	101	11	84.810	163.547	1027.7	-13.9
71	12	84.274	154.553	1033.1	-29.1	102	12	84.823	164.145	1017.2	-13.6
72	13	84.276	155.671	1009.8	-28.0	103	13	84.826	164.150	1012.2	-13.0
73	14	84.225	157.289	992.8	-22.5	104	14	84.814	164.103	1008.0	-12.5
74	15	84.200	158.367	1009.9	-19.1	105	15	84.815	163.896	1009.0	-12.2
75	16	84.205	159.006	1031.5	-20.7	106	16	84.840	163.559	1014.1	-12.1
76	17	84.219	159.098	1037.0	-23.1	107	17	84.870	163.412	1019.5	-12.4
77	18	84.232	159.234	1032.3	-25.7	108	18	84.852	163.551	1013.0	-12.8
78	19	84.252	159.813	1021.9	-26.5	109	19	84.888	164.420	1024.1	-13.1
79	20	84.271	160.625	1009.5	-26.3	110	20	84.931	164.726	1032.5	-13.0
80	21	84.296	161.158	997.2	-24.7	111	21	84.976	164.921	1036.7	-12.8
81	22	84.306	161.153	997.8	-24.9	112	22	85.020	164.900	1039.1	-12.5
82	23	84.307	161.053	1002.5	-25.4	113	23	85.079	164.512	1032.1	-12.6
83	24	84.327	160.919	1011.1	-26.1	114	24	85.159	164.044	1035.6	-12.1
84	25	84.410	160.407	1010.2	-25.5	115	25	85.187	163.444	1034.9	-12.0
85	26	84.494	160.317	1011.3	-23.6	116	26	85.196	162.658	1024.3	-12.1
86	27	84.539	160.475	1013.1	-22.2	117	27	85.217	162.273	1019.5	-11.8
87	28	84.597	161.153	1022.8	-21.5	118	28	85.230	162.098	1018.8	-11.2
88	29	84.653	161.635	1022.9	-19.5	119	29	85.203	162.089	1019.1	-11.0
89	30	84.699	161.892	1016.5	-17.8	120	30	85.190	162.262	1021.7	-10.9
90	31	84.727	162.664	1014.3	-16.4						

# BUOY 3311

BUOY( 3311) 95 May		LAT (N)	LON (+E,-W)	SLP (MB)	Air T (C)	BUOY( 3311) 95 Jun		LAT (N)	LON (+E,-W)	SLP (MB)	Air T (C)
121	1	85.179	162.329	1016.8	-10.7	165	14	86.537	167.228	1011.5	-1.4
122	2	85.159	162.867	1011.9	-10.4	170	19	86.657	168.094	1018.2	-0.8
123	3	85.139	163.661	1017.3	-10.3	172	21	86.697	168.480	1012.2	-0.8
124	4	85.119	164.762	1026.3	-10.0	173	22	86.711	168.002	1011.9	-0.7
125	5	85.151	165.231	1029.6	-9.4	174	23	86.691	168.367	1005.8	-0.6
126	6	85.212	164.932	1028.7	-9.1	175	24	86.676	169.120	1003.8	-0.6
127	7	85.260	164.395	1029.6	-8.9	178	27	86.814	171.942	1002.8	-0.2
128	8	85.306	163.655	1029.5	-8.9	179	28	86.884	173.248	1003.6	0.0
129	9	85.346	162.885	1025.7	-9.0	180	29	86.972	175.048	1008.0	0.0
130	10	85.401	162.114	1019.2	-8.9	181	30	86.988	176.565	1016.0	0.0
131	11	85.445	161.838	1015.3	-8.4						
132	12	85.459	161.985	1023.4	-7.8						
133	13	85.497	162.174	1028.2	-7.4						
134	14	85.583	162.536	1025.2	-7.3						
135	15	85.630	162.865	1021.1	-6.8						
136	16	85.620	162.844	1020.5	-6.2						
137	17	85.571	162.672	1025.2	-5.9						
138	18	85.536	162.958	1033.4	-5.8						
139	19	85.533	163.559	1038.7	-5.7						
140	20	85.564	164.023	1033.5	-5.5						
141	21	85.578	165.068	1024.2	-5.0						

BUOY( 3311) 95 Jul		LAT (N)	LON (+E,-W)	SLP (MB)	Air T (C)	BUOY( 3311) 95 Aug		LAT (N)	LON (+E,-W)	SLP (MB)	Air T (C)
182	1	87.061	178.333	1012.2	0.3	213	1	87.927	-160.939	1012.2	1.9
183	2	87.078	179.628	1017.5	0.9	214	2	87.985	-159.600	1017.4	4.3
184	3	87.112	-179.794	1024.5	1.2	215	3	88.027	-159.213	1017.4	7.7
185	4	87.167	179.854	1026.9	1.7	216	4	88.046	-158.944	1018.5	5.7
186	5	87.217	179.158	1027.9	2.2	217	5	88.051	-157.915	1020.1	4.0
187	6	87.266	178.696	1026.9	2.6	218	6	88.080	-155.966	1007.9	1.3
188	7	87.314	179.064	1024.5	2.8	219	7	88.110	-153.693	998.0	0.7
189	8	87.342	-179.917	1021.0	2.5	220	8	88.162	-149.496	987.0	0.5
190	9	87.368	-179.612	1021.1	1.9	221	9	88.133	-145.902	989.8	0.4
191	10	87.406	179.904	1019.3	2.6	222	10	88.138	-142.882	994.6	1.0
192	11	87.456	179.324	1017.9	3.0	223	11	88.169	-142.580	993.0	0.1
193	12	87.509	178.506	1016.3	2.9	224	12	88.207	-141.967	993.5	-1.1
194	13	87.593	178.028	1018.6	2.7	225	13	88.307	-139.989	1001.0	-0.5
195	14	87.670	177.851	1021.0	3.1	226	14	88.439	-140.389	1002.4	-0.8
196	15	87.723	178.207	1025.4	3.5	227	15	88.535	-141.254	1004.6	1.0
197	16	87.759	178.395	1027.7	5.7	228	16	88.565	-140.645	1009.7	1.0
198	17	87.805	178.634	1026.1	7.5	229	17	88.627	-140.219	1003.1	0.3
199	18	87.834	178.699	1023.6	9.3	230	18	88.686	-138.667	1002.2	-0.7
200	19	87.855	178.524	1021.0	7.6	231	19	88.760	-138.476	1003.5	-2.0
201	20	87.878	178.064	1019.1	6.8	232	20	88.808	-139.317	996.8	-1.4
202	21	87.930	178.888	1013.6	3.0	233	21	88.955	-140.005	1006.1	-3.7
203	22	87.949	-178.059	1020.4	1.0	234	22	88.918	-143.322	1006.2	-2.6
204	23	87.901	-176.777	1025.0	0.6	235	23	88.808	-149.173	1008.8	-3.1
205	24	87.856	-175.632	1024.8	3.1	236	24	88.736	-151.930	1014.4	-5.5
206	25	87.851	-174.168	1018.6	2.6	237	25	88.683	-152.339	1017.5	-2.6
207	26	87.843	-172.396	1012.1	2.1	238	26	88.692	-151.625	1016.5	-4.9
208	27	87.862	-170.888	1006.2	1.6	239	27	88.815	-148.086	1013.3	-3.9
209	28	87.856	-169.109	1002.3	1.2	240	28	88.939	-147.646	1015.0	-5.5
210	29	87.852	-166.865	1001.6	1.0	241	29	88.991	-149.324	1016.2	-5.6
211	30	87.838	-165.379	1004.5	1.1	242	30	88.960	-152.757	1014.8	-5.2
212	31	87.873	-163.266	1003.2	0.6	243	31	88.936	-154.742	1015.9	-6.0

# BUOY 3311

BUOY( 3311) 95 Sep		LAT (N)	LON (+E,-W)	SLP (MB)	Air T (C)	BUOY( 3311) 95 Oct		LAT (N)	LON (+E,-W)	SLP (MB)	Air T (C)
244	1	88.937	-153.974	1014.6	-6.8	274	1	88.689	-107.514	1024.7	-5.7
245	2	88.971	-152.497	1019.6	-10.4	275	2	88.625	-108.698	1021.9	-5.8
246	3	89.002	-150.405	1023.1	-11.7	276	3	88.549	-109.130	1021.5	-5.6
247	4	89.003	-149.330	1018.2	-10.5	277	4	88.492	-109.352	1025.4	-5.6
248	5	88.959	-148.418	1013.3	-9.9	278	5	88.462	-109.065	1027.0	-8.3
249	6	88.987	-147.473	1016.1	-10.8	279	6	88.429	-109.103	1026.6	-7.1
250	7	89.022	-146.651	1018.4	-9.9	280	7	88.386	-109.738	1022.1	-7.3
251	8	89.052	-146.233	1012.2	-8.9	281	8	88.320	-109.963	1016.8	-7.7
252	9	89.161	-147.708	1005.3	-6.2	282	9	88.258	-110.347	1017.1	-7.4
253	10	89.226	-142.910	1018.2	-7.1	283	10	88.223	-111.570	1015.5	-12.0
254	11	89.273	-138.948	1024.7	-7.0	284	11	88.213	-111.726	1014.7	-12.5
255	12	89.308	-136.500	1026.1	-7.2	285	12	88.138	-112.195	1007.0	-9.6
256	13	89.322	-134.859	1024.7	-12.8						
257	14	89.274	-135.600	1012.8	-9.1						
258	15	89.175	-136.357	999.2	-5.0						
259	16	89.142	-133.630	999.7	-7.1						
260	17	89.113	-128.186	1004.4	-6.5						
261	18	89.129	-122.960	1003.7	-8.6						
262	19	89.185	-120.416	994.0	-11.9						
263	20	89.193	-118.292	1002.2	-13.7						
264	21	89.215	-111.497	1000.6	-2.9						
265	22	89.187	-108.720	1012.2	-6.5						
266	23	89.211	-107.907	1023.0	-16.3						
267	24	89.211	-106.575	1024.8	-16.5						
268	25	89.129	-102.344	1011.7	-9.9						
269	26	89.065	-99.801	1014.1	-6.7						
270	27	88.981	-101.926	1021.1	-2.5						
271	28	88.886	-104.331	1028.2	-4.4						
272	29	88.805	-105.013	1027.3	-8.9						
273	30	88.744	-105.543	1026.0	-9.1						

# BUOY 3611

BUOY( 3611) 95 Jan		LAT (N)	LON (+E,-W)	SLP (MB)	Air T (C)	BUOY( 3611) 95 Feb		LAT (N)	LON (+E,-W)	SLP (MB)	Air T (C)
1	1	83.085	107.763			32	1	83.145	97.111		
2	2	83.149	106.917			33	2	83.074	97.684		
3	3	83.162	106.242			34	3	83.121	97.902		
4	4	83.124	105.717			35	4	83.186	98.389		
5	5	83.118	105.264			36	5	83.226	98.441		
6	6	83.111	104.899			37	6	83.289	98.378		
7	7	83.076	104.250			38	7	83.432	97.948		
8	8	83.072	104.012			39	8	83.542	97.277		
9	9	83.027	103.581			40	9	83.586	96.134		
10	10	83.067	102.830			41	10	83.654	95.079		
11	11	83.083	102.405			42	11	83.767	94.555		
12	12	83.089	102.334			43	12	83.814	94.245		
13	13	83.085	102.166			44	13	83.825	94.182		
14	14	83.104	102.055			45	14	83.853	94.375		
15	15	83.149	101.904			46	15	83.863	94.296		
16	16	83.219	101.276			47	16	83.856	94.129		
17	17	83.231	100.503			48	17	83.856	94.181		
18	18	83.207	99.709			49	18	83.865	94.160		
19	19	83.092	99.250			50	19	83.866	94.026		
20	20	82.998	99.064			51	20	83.851	93.872		
21	21	82.995	98.918			52	21	83.844	93.750		
22	22	82.853	98.260			53	22	83.849	93.725		
23	23	82.825	97.390			54	23	83.849	93.741		
24	24	82.848	96.919			55	24	83.849	93.730		
25	25	82.848	96.648			56	25	83.848	93.706		
26	26	82.870	96.252			57	26	83.848	93.687		
27	27	82.906	95.920			58	27	83.854	93.683		
28	28	82.897	95.548			59	28	83.880	93.700		
29	29	82.869	95.404								
30	30	83.037	94.517								
31	31	83.101	96.010								

BUOY( 3611) 95 Mar		LAT (N)	LON (+E,-W)	SLP (MB)	Air T (C)	BUOY( 3611) 95 Apr		LAT (N)	LON (+E,-W)	SLP (MB)	Air T (C)
60	1	83.900	93.559			91	1	84.765	87.561		
61	2	83.909	93.281			92	2	84.824	86.946		
62	3	83.914	92.748			93	3	84.872	86.239		
63	4	83.902	92.029			94	4	84.941	85.212		
64	5	83.869	91.433			95	5	85.000	84.056		
65	6	83.818	91.057			96	6	85.052	83.012		
66	7	83.785	90.833			97	7	85.108	82.364		
67	8	83.751	90.803			98	8	85.174	82.099		
68	9	83.729	90.794			99	9	85.278	81.822		
69	10	83.712	91.166			100	10	85.413	81.574		
70	11	83.678	91.308			101	11	85.538	82.205		
71	12	83.688	91.303			102	12	85.557	82.749		
72	13	83.804	92.530			103	13	85.541	83.078		
73	14	83.939	93.805			104	14	85.522	83.815		
74	15	84.093	94.007			105	15	85.499	83.931		
75	16	84.222	93.381			106	16	85.471	83.462		
76	17	84.312	92.347			107	17	85.452	83.108		
77	18	84.419	91.518			108	18	85.445	82.905		
78	19	84.526	91.342			109	19	85.441	83.226		
79	20	84.556	91.316			110	20	85.522	82.829		
80	21	84.518	91.990			111	21	85.602	81.315		
81	22	84.448	92.404			112	22	85.689	79.818		
82	23	84.448	92.214			113	23	85.773	77.923		
83	24	84.445	91.741			114	24	85.747	76.250		
84	25	84.432	90.791			115	25	85.717	74.971		
85	26	84.416	89.810			116	26	85.666	74.291		
86	27	84.419	89.335			117	27	85.614	74.602		
87	28	84.435	89.278			118	28	85.589	74.538		
88	29	84.451	88.907			119	29	85.576	74.547		
89	30	84.540	88.509			120	30	85.575	74.990		
90	31	84.670	88.114								

# BUOY 3611

BUOY( 3611) 95 May		LAT (N)	LON (+E,-W)	SLP (MB)	Air T (C)	BUOY( 3611) 95 Jun		LAT (N)	LON (+E,-W)	SLP (MB)	Air T (C)
121	1	85.582	75.461			152	1	85.579	65.131		
122	2	85.571	76.002			153	2	85.539	64.879		
123	3	85.613	76.918			154	3	85.528	64.778		
124	4	85.674	77.227			155	4	85.512	64.399		
125	5	85.728	76.560			156	5	85.487	64.257		
126	6	85.739	75.422			157	6	85.452	64.485		
127	7	85.735	74.408			158	7	85.450	64.888		
128	8	85.719	73.407			159	8	85.469	65.065		
129	9	85.689	72.471			160	9	85.455	64.783		
130	10	85.632	71.599			161	10	85.462	64.667		
131	11	85.557	71.082			162	11	85.506	64.426		
132	12	85.524	71.113			163	12	85.523	64.261		
133	13	85.530	70.728			164	13	85.524	64.040		
134	14	85.511	70.285			165	14	85.507	63.659		
135	15	85.496	70.254			166	15	85.483	63.324		
136	16	85.482	70.796			167	16	85.444	63.369		
137	17	85.495	71.709			168	17	85.425	63.686		
138	18	85.602	72.130			169	18	85.419	63.930		
139	19	85.737	71.962			170	19	85.412	63.799		
140	20	85.852	71.533			171	20	85.382	63.622		
141	21	85.950	71.844			172	21	85.389	63.724		
142	22	85.929	73.666			173	22	85.411	64.070		
143	23	85.954	73.739			174	23	85.428	64.597		
144	24	85.980	73.253			175	24	85.505	65.300		
145	25	85.977	72.836			176	25	85.531	65.340		
146	26	85.913	72.531			177	26	85.487	65.481		
147	27	85.839	72.003			178	27	85.471	66.067		
148	28	85.803	71.089			179	28	85.406	65.203		
149	29	85.761	69.672			180	29	85.436	65.012		
150	30	85.739	68.155			181	30	85.518	64.680		
151	31	85.664	66.339								

BUOY( 3611) 95 Jul		LAT (N)	LON (+E,-W)	SLP (MB)	Air T (C)	BUOY( 3611) 95 Aug		LAT (N)	LON (+E,-W)	SLP (MB)	Air T (C)
182	1	85.628	63.856			213	1	85.598	41.653		
183	2	85.736	63.987			214	2	85.561	40.820		
184	3	85.765	63.099			215	3	85.514	39.682		
185	4	85.737	62.257			216	4	85.515	39.065		
186	5	85.711	61.282			217	5	85.465	38.317		
187	6	85.752	59.885			218	6	85.394	36.683		
188	7	85.837	58.833			219	7	85.304	35.652		
189	8	85.866	58.585			220	8	85.116	35.702		
190	9	85.854	58.282			221	9	85.031	36.658		
191	10	85.829	57.687			222	10	85.026	37.965		
203	22	85.507	46.352			223	11	85.017	38.825		
204	23	85.627	46.117			224	12	85.028	39.461		
205	24	85.689	45.549			225	13	84.951	40.021		
206	25	85.735	44.132			226	14	84.944	40.292		
207	26	85.770	43.078			227	15	84.963	40.246		
208	27	85.795	42.311			228	16	85.009	40.050		
209	28	85.774	41.456			229	17	85.055	40.084		
210	29	85.745	41.320			230	18	85.059	39.697		
211	30	85.711	41.529			231	19	85.022	39.177		
212	31	85.658	41.749			232	20	84.950	38.814		
						233	21	84.880	38.771		
						234	22	84.894	39.303		
						235	23	84.916	39.268		
						236	24	84.930	38.961		
						237	25	84.958	38.415		
						238	26	84.934	37.592		
						239	27	84.808	36.615		
						240	28	84.727	36.020		
						241	29	84.706	35.852		
						242	30	84.723	35.799		
						243	31	84.710	34.859		

# BUOY 3611

BUOY( 3611) 95 Sep		LAT (N)	LON (+E,-W)	SLP (MB)	Air T (C)	BUOY( 3611) 95 Oct		LAT (N)	LON (+E,-W)	SLP (MB)	Air T (C)
244	1	84.640	34.213			274	1	84.689	25.069		
245	2	84.554	33.862			275	2	84.743	24.147		
246	3	84.472	33.471			276	3	84.795	23.362		
247	4	84.436	33.282			277	4	84.818	22.322		
248	5	84.433	33.665			278	5	84.814	21.766		
249	6	84.424	34.126			279	6	84.828	21.485		
250	7	84.389	34.060			280	7	84.886	21.272		
251	8	84.376	34.341			281	8	84.941	21.387		
252	9	84.323	34.613			282	9	84.957	21.300		
253	10	84.226	35.159			283	10	84.964	21.194		
254	11	84.123	35.005			284	11	84.986	20.950		
255	12	84.023	34.720			285	12	85.045	20.991		
256	13	83.928	34.241			286	13	85.002	21.258		
257	14	83.907	34.123			287	14	84.960	21.543		
258	15	83.968	34.592			288	15	84.910	21.126		
259	16	83.985	35.365			289	16	84.850	20.486		
260	17	83.963	35.753			290	17	84.778	19.795		
261	18	83.953	35.826			291	18	84.737	19.586		
262	19	83.922	35.174			292	19	84.704	19.439		
263	20	83.881	34.885			293	20	84.649	19.074		
264	21	83.849	35.115			294	21	84.549	18.954		
265	22	83.899	35.085			295	22	84.402	18.872		
266	23	84.054	33.672			296	23	84.182	19.100		
267	24	84.143	32.148			297	24	83.948	19.434		
268	25	84.201	31.690			298	25	83.791	19.271		
269	26	84.240	31.193			299	26	83.729	19.397		
270	27	84.424	30.045			300	27	83.677	19.486		
271	28	84.544	28.725			301	28	83.652	19.339		
272	29	84.599	27.274			302	29	83.617	19.211		
273	30	84.627	26.144			303	30	83.523	19.078		
						304	31	83.487	18.567		

BUOY( 3611) 95 Nov		LAT (N)	LON (+E,-W)	SLP (MB)	Air T (C)	BUOY( 3611) 95 Dec		LAT (N)	LON (+E,-W)	SLP (MB)	Air T (C)
305	1	83.461	18.404			335	1	82.465	13.486		
306	2	83.442	18.542			336	2	82.494	13.555		
307	3	83.385	18.763			337	3	82.522	13.923		
308	4	83.319	18.667			338	4	82.578	14.579		
309	5	83.267	18.781			339	5	82.445	15.016		
310	6	83.239	18.861			340	6	82.312	14.872		
311	7	83.198	18.511			341	7	82.245	14.726		
312	8	83.139	18.248			342	8	82.207	14.660		
313	9	83.123	18.178			343	9	82.124	14.129		
314	10	83.110	18.019			344	10	82.036	13.932		
315	11	83.237	17.902			345	11	82.013	13.586		
316	12	83.360	17.219			346	12	81.874	12.825		
317	13	83.337	16.468			347	13	81.735	13.055		
318	14	83.249	16.001			348	14	81.684	13.186		
319	15	83.198	15.717			349	15	81.678	13.114		
320	16	83.162	15.452			350	16	81.649	12.389		
321	17	83.118	15.252			351	17	81.564	12.259		
322	18	83.081	15.230			352	18	81.476	12.182		
323	19	83.067	15.261			353	19	81.317	12.024		
324	20	83.062	15.192			354	20	81.207	11.671		
325	21	82.998	14.982			355	21	81.151	11.156		
326	22	82.834	15.073			356	22	81.115	10.782		
327	23	82.706	14.761			357	23	81.060	10.204		
328	24	82.615	14.557			358	24	80.983	9.903		
329	25	82.566	14.609			359	25	80.914	9.586		
330	26	82.520	14.746			360	26	80.868	9.321		
331	27	82.478	14.623			361	27	80.793	9.263		
332	28	82.454	14.458			362	28	80.725	9.246		
333	29	82.479	14.262			363	29	80.700	9.359		
334	30	82.516	13.587			364	30	80.649	9.174		
						365	31	80.610	8.362		

# BUOY 3612

BUOY( 3612) 95 Jan		LAT (N)	LON (+E,-W)	SLP (MB)	Air T (C)	BUOY( 3612) 95 Feb		LAT (N)	LON (+E,-W)	SLP (MB)	Air T (C)
1	1	84.516	144.650			32	1	85.323	129.625		
2	2	84.595	144.161			33	2	85.323	129.162		
3	3	84.621	143.003			34	3	85.337	129.337		
4	4	84.637	141.897			35	4	85.449	129.208		
5	5	84.662	141.478			36	5	85.488	129.351		
6	6	84.697	141.004			37	6	85.539	129.720		
7	7	84.751	139.848			38	7	85.656	130.152		
8	8	84.796	139.168			39	8	85.754	130.116		
9	9	84.844	138.325			40	9	85.815	129.108		
10	10	84.905	137.680			41	10	85.878	128.310		
11	11	84.941	137.279			42	11	86.027	128.265		
12	12	84.948	137.236			43	12	86.090	128.200		
13	13	84.969	137.045			44	13	86.107	128.297		
14	14	85.002	137.056			45	14	86.106	128.648		
15	15	85.031	137.154			46	15	86.125	128.439		
16	16	85.052	136.881			47	16	86.088	128.443		
17	17	85.068	136.048			48	17	86.121	128.504		
18	18	85.049	135.010			49	18	86.129	128.610		
19	19	84.988	133.773			50	19	86.133	128.367		
20	20	84.992	133.074			51	20	86.133	127.999		
21	21	84.980	132.638			52	21	86.136	127.887		
22	22	84.945	130.802			53	22	86.136	127.885		
23	23	85.036	130.055			54	23	86.138	127.883		
24	24	85.067	129.973			55	24	86.140	127.797		
25	25	85.076	129.804			56	25	86.139	127.770		
26	26	85.103	129.376			57	26	86.139	127.752		
27	27	85.123	129.098			58	27	86.138	127.783		
28	28	85.117	128.587			59	28	86.146	128.004		
29	29	85.070	128.272								
30	30	85.137	128.211								
31	31	85.319	128.495								

BUOY( 3612) 95 Mar		LAT (N)	LON (+E,-W)	SLP (MB)	Air T (C)	BUOY( 3612) 95 Apr		LAT (N)	LON (+E,-W)	SLP (MB)	Air T (C)
60	1	86.153	128.046			91	1	87.230	127.799		
61	2	86.166	127.875			92	2	87.299	127.710		
62	3	86.197	127.273			93	3	87.323	127.293		
63	4	86.222	126.255			94	4	87.352	126.854		
64	5	86.218	125.195			95	5	87.385	126.340		
65	6	86.201	124.183			96	6	87.404	125.859		
66	7	86.188	123.713			97	7	87.433	126.043		
67	8	86.172	123.369			98	8	87.460	126.923		
68	9	86.158	123.174			99	9	87.500	128.500		
69	10	86.160	123.314			100	10	87.563	130.367		
70	11	86.153	122.989			101	11	87.652	132.498		
71	12	86.161	123.105			102	12	87.684	133.437		
72	13	86.237	125.314			103	13	87.675	133.312		
73	14	86.237	127.600			104	14	87.662	133.368		
74	15	86.319	129.322			105	15	87.647	132.879		
75	16	86.405	130.035			106	16	87.646	131.832		
76	17	86.450	130.011			107	17	87.673	130.929		
77	18	86.514	130.190			108	18	87.640	130.731		
78	19	86.643	130.979			109	19	87.662	131.341		
79	20	86.698	131.268			110	20	87.764	131.765		
80	21	86.709	131.233			111	21	87.839	131.804		
81	22	86.668	130.807			112	22	87.919	131.613		
82	23	86.661	130.641			113	23	87.983	130.701		
83	24	86.683	130.141			114	24	88.032	127.965		
84	25	86.728	128.613			115	25	88.051	125.888		
85	26	86.791	126.866			116	26	88.027	124.214		
86	27	86.850	126.082			117	27	88.007	123.199		
87	28	86.917	126.287			118	28	88.010	122.322		
88	29	86.966	126.228			119	29	88.002	122.009		
89	30	87.034	126.190			120	30	88.004	122.455		
90	31	87.134	127.255								



# BUOY 3612

BUOY( 3612) 95 May		LAT (N)	LON (+E,-W)	SLP (MB)	Air T (C)	BUOY( 3612) 95 Jun		LAT (N)	LON (+E,-W)	SLP (MB)	Air T (C)
121	1	88.022	122.801			152	1	88.907	94.694		
122	2	88.002	122.699			153	2	88.885	92.918		
123	3	88.009	124.314			154	3	88.878	92.263		
124	4	88.014	126.607			155	4	88.862	91.255		
125	5	88.058	127.376			156	5	88.821	91.637		
126	6	88.107	126.240			157	6	88.771	91.301		
127	7	88.139	124.878			158	7	88.778	90.113		
128	8	88.158	123.174			159	8	88.810	88.419		
129	9	88.168	121.282			160	9	88.780	87.344		
130	10	88.170	118.676			161	10	88.771	89.369		
131	11	88.155	116.531			162	11	88.824	89.438		
132	12	88.166	115.480			163	12	88.862	88.857		
133	13	88.217	115.739			164	13	88.877	88.284		
134	14	88.264	114.154			165	14	88.872	86.791		
135	15	88.269	113.468			166	15	88.880	85.358		
136	16	88.257	113.710			167	16	88.910	83.662		
137	17	88.237	115.749			168	17	88.936	82.460		
138	18	88.238	118.331			169	18	88.954	81.181		
139	19	88.332	121.268			170	19	88.961	80.267		
140	20	88.407	122.162			171	20	88.984	78.460		
141	21	88.513	125.375			172	21	88.974	78.005		
142	22	88.560	128.063			173	22	88.993	78.203		
143	23	88.571	129.632			174	23	89.071	80.506		
144	24	88.592	129.678			175	24	89.118	81.696		
145	25	88.648	129.205			176	25	89.179	79.332		
146	26	88.682	127.713			177	26	89.206	71.710		
147	27	88.725	124.570			178	27	89.181	66.628		
148	28	88.782	120.888			179	28	89.158	59.152		
149	29	88.841	114.676			180	29	89.116	50.404		
150	30	88.883	108.979			181	30	89.146	44.377		
151	31	88.916	101.506								

BUOY( 3612) 95 Jul		LAT (N)	LON (+E,-W)	SLP (MB)	Air T (C)	BUOY( 3612) 95 Aug		LAT (N)	LON (+E,-W)	SLP (MB)	Air T (C)
182	1	89.126	35.727			213	1	88.087	-11.473		
183	2	89.162	30.053			214	2	88.003	-11.115		
184	3	89.158	26.496			215	3	87.945	-11.321		
185	4	89.133	26.335			216	4	87.928	-11.885		
186	5	89.091	25.230			217	5	87.882	-12.599		
187	6	89.059	21.641			218	6	87.762	-13.098		
188	7	89.049	15.923			219	7	87.622	-12.908		
189	8	89.046	13.265			220	8	87.456	-12.195		
190	9	89.027	13.075			221	9	87.374	-11.013		
191	10	88.989	13.104			222	10	87.328	-9.307		
192	11	88.943	13.050			223	11	87.319	-7.131		
193	12	88.891	13.799			229	17	87.080	-2.322		
194	13	88.813	14.978			230	18	87.012	-1.855		
195	14	88.737	14.769			231	19	86.959	-0.826		
196	15	88.680	13.828			232	20	86.906	0.476		
210	29	88.281	-13.582			233	21	86.933	1.307		
211	30	88.227	-12.586			234	22	86.997	2.189		
212	31	88.186	-11.821			235	23	87.105	3.092		
						236	24	87.159	3.096		
						237	25	87.178	2.241		
						238	26	87.124	1.309		

# BUOY 4953

BUOY( 4953) 95 Jan		LAT (N)	LON (+E,-W)	SLP (MB)	Air T (C)	BUOY( 4953) 95 Feb		LAT (N)	LON (+E,-W)	SLP (MB)	Air T (C)
1	1	75.210	-141.037	1032.1	-25.1	58	27	75.107	-142.639	1036.5	-36.9
2	2	75.269	-141.215	1020.1	-22.2	59	28	75.106	-142.640	1037.2	-37.7
3	3	75.323	-141.140	1002.8	-20.2						
4	4	75.238	-140.705	1010.0	-23.6						
5	5	75.167	-140.556	1020.7	-30.4						
6	6	75.160	-140.675	1022.5	-33.0						
7	7	75.183	-140.852	1022.0	-31.3						
8	8	75.212	-140.996	1022.7	-31.0						
9	9	75.243	-141.170	1023.6	-31.9						
10	10	75.287	-141.401	1026.3	-33.2						
11	11	75.314	-141.574	1025.5	-34.1						
12	12	75.325	-141.674	1023.1	-37.0						
13	13	75.326	-141.849	1020.7	-34.2						
14	14	75.306	-142.053	1019.6	-31.0						
15	15	75.305	-142.360	1017.0	-28.5						
16	16	75.332	-142.576	1006.8	-23.8						
17	17	75.344	-142.624	1005.3	-28.3						
18	18	75.396	-142.753	1001.1	-22.4						
19	19	75.441	-142.774	1005.4	-24.4						
20	20	75.454	-142.991	1010.4	-22.1						
21	21	75.477	-143.249	1016.2	-19.1						
22	22	75.478	-143.414	1021.3	-24.0						
23	23	75.493	-143.737	1019.5	-25.1						
24	24	75.537	-144.285	1015.3	-22.3						
25	25	75.561	-144.623	1017.0	-25.5						
26	26	75.564	-144.782	1019.1	-29.9						
27	27	75.556	-144.823	1021.3	-34.1						
28	28	75.533	-144.749	1019.7	-37.3						
29	29	75.523	-144.666	1016.4	-39.3						

BUOY( 4953) 95 Mar		LAT (N)	LON (+E,-W)	SLP (MB)	Air T (C)	BUOY( 4953) 95 Apr		LAT (N)	LON (+E,-W)	SLP (MB)	Air T (C)
60	1	75.108	-142.647	1039.5	-39.8	91	1	75.011	-142.040	1028.6	-18.2
61	2	75.108	-142.645	1043.9	-40.5	92	2	75.029	-142.124	1029.9	-18.0
62	3	75.107	-142.646	1044.6	-39.9	93	3	75.084	-142.362	1034.3	-22.1
63	4	75.145	-142.778	1032.3	-36.9	94	4	75.136	-142.715	1032.8	-22.1
64	5	75.208	-142.956	1030.0	-31.5	95	5	75.164	-143.115	1031.6	-22.3
65	6	75.224	-142.885	1026.0	-29.5	96	6	75.185	-143.534	1028.7	-21.9
66	7	75.213	-142.815	1024.7	-32.3	97	7	75.167	-143.904	1022.2	-20.5
67	8	75.237	-142.832	1008.0	-27.2	98	8	75.144	-144.128	1018.9	-20.5
68	9	75.219	-143.051	1009.1	-33.4	99	9	75.124	-144.293	1019.9	-17.2
69	10	75.166	-143.265	1016.8	-40.4	100	10	75.095	-144.383	1020.2	-16.9
70	11	75.111	-143.364	1019.9	-41.0	101	11	75.076	-144.424	1023.0	-17.0
71	12	75.083	-143.376	1021.5	-40.1	102	12	75.072	-144.433	1020.8	-15.8
72	13	75.066	-143.290	1024.3	-39.6	103	13	75.074	-144.401	1017.9	-15.6
73	14	75.058	-142.913	1022.4	-35.9	104	14	75.074	-144.330	1019.5	-14.4
74	15	75.060	-142.364	1015.8	-29.8	105	15	75.080	-144.242	1022.9	-19.6
75	16	75.056	-142.177	1017.0	-32.5	106	16	75.090	-144.308	1017.2	-16.8
76	17	75.050	-142.243	1018.5	-35.7	107	17	75.097	-144.378	1010.7	-11.1
77	18	75.044	-142.470	1011.8	-29.9	108	18	75.070	-144.421	1015.1	-11.3
78	19	75.034	-142.555	1009.7	-31.0	109	19	75.020	-144.586	1020.7	-12.8
79	20	75.028	-142.519	1010.5	-34.5	110	20	74.991	-144.816	1024.5	-12.1
80	21	75.018	-142.441	1014.7	-35.3	111	21	74.984	-145.003	1028.3	-8.3
81	22	75.015	-142.250	1020.5	-34.8	112	22	75.002	-145.109	1031.9	-11.3
82	23	75.019	-142.095	1022.4	-34.5	113	23	75.043	-145.333	1026.2	-10.8
83	24	75.040	-142.002	1019.5	-34.0	114	24	75.088	-145.522	1023.9	-7.0
84	25	75.047	-141.973	1027.5	-36.0	115	25	75.123	-145.568	1025.1	-3.5
85	26	75.046	-141.977	1036.5	-31.2	116	26	75.187	-145.760	1011.5	-3.8
86	27	75.048	-141.973	1034.0	-22.3	117	27	75.240	-145.768	1008.4	-2.6
87	28	75.043	-141.969	1040.1	-23.8	118	28	75.257	-145.326	1018.3	-2.8
88	29	75.040	-142.020	1041.9	-23.0	119	29	75.276	-144.951	1025.7	-4.5
89	30	75.040	-142.080	1033.8	-21.8	120	30	75.311	-144.860	1025.5	-2.9
90	31	75.024	-142.061	1030.6	-24.5						

# BUOY 4953

BUOY( 4953) 95 May		LAT (N)	LON (+E,-W)	SLP (MB)	Air T (C)
121	1	75.348	-144.773	1024.6	-0.2
122	2	75.316	-144.727	1024.5	-4.3
123	3	75.252	-144.850	1028.1	-10.6
124	4	75.226	-145.069	1030.5	-13.5
125	5	75.253	-145.318	1025.6	-14.3
126	6	75.309	-145.567	1022.2	-13.2
127	7	75.377	-145.823	1020.6	-10.6
128	8	75.452	-146.095	1020.3	-9.3
129	9	75.516	-146.297	1023.4	-6.3
130	10	75.584	-146.353	1023.6	-3.8
131	11	75.650	-146.432	1016.1	-1.0
132	12	75.634	-146.500	1020.6	-1.9
133	13	75.625	-146.424	1023.5	0.5
134	14	75.604	-146.596	1023.5	-4.8
135	15	75.544	-146.885	1028.8	-7.8
136	16	75.472	-146.900	1022.9	-5.8
137	17	75.416	-146.895	1022.8	-4.2
138	18	75.394	-146.933	1027.8	-3.5
139	19	75.333	-147.084	1027.9	-6.1
140	20	75.259	-147.431	1030.2	-7.5
141	21	75.198	-147.606	1031.1	-7.4
142	22	75.154	-147.606	1030.1	-7.2
143	23	75.132	-147.561	1033.9	-6.0
144	24	75.115	-147.345	1031.3	-6.3
145	25	75.124	-147.367	1026.9	-4.7

# BUOY 7103

BUOY( 7103) 95 Jan		LAT (N)	LON (+E,-W)	SLP (MB)	Air T (C)	BUOY( 7103) 95 Feb		LAT (N)	LON (+E,-W)	SLP (MB)	Air T (C)
1	1	76.178	-144.205			32	1	76.510	-147.415		
2	2	76.229	-144.374			33	2	76.550	-146.945		
3	3	76.327	-144.525			34	3	76.634	-146.656		
4	4	76.197	-143.761			35	4	76.684	-146.609		
5	5	76.153	-143.681			36	5	76.702	-146.561		
6	6	76.147	-143.769			37	6	76.669	-146.504		
7	7	76.189	-143.945			38	7	76.647	-146.629		
8	8	76.232	-144.085			39	8	76.670	-146.757		
9	9	76.286	-144.239			40	9	76.690	-146.705		
10	10	76.344	-144.471			41	10	76.708	-146.593		
11	11	76.370	-144.570			42	11	76.770	-146.466		
12	12	76.373	-144.604			43	12	76.759	-146.256		
13	13	76.364	-144.721			44	13	76.655	-145.898		
14	14	76.329	-144.960			45	14	76.511	-145.579		
15	15	76.327	-145.235			46	15	76.428	-145.476		
16	16	76.384	-145.549			47	16	76.359	-145.168		
17	17	76.397	-145.496			48	17	76.260	-145.309		
18	18	76.447	-145.749			49	18	76.229	-145.110		
19	19	76.482	-145.628			50	19	76.210	-145.094		
20	20	76.490	-145.860			51	20	76.206	-145.094		
21	21	76.537	-146.190			52	21	76.212	-145.090		
22	22	76.541	-146.340			53	22	76.214	-145.080		
23	23	76.543	-146.543			54	23	76.214	-145.086		
24	24	76.580	-147.223			55	24	76.213	-145.082		
25	25	76.592	-147.632			56	25	76.215	-145.082		
26	26	76.578	-147.855			57	26	76.217	-145.086		
27	27	76.566	-147.948			58	27	76.216	-145.083		
28	28	76.536	-147.853			59	28	76.214	-145.084		
29	29	76.526	-147.733								
30	30	76.529	-147.694								
31	31	76.518	-147.628								

BUOY( 7103) 95 Mar		LAT (N)	LON (+E,-W)	SLP (MB)	Air T (C)	BUOY( 7103) 95 Apr		LAT (N)	LON (+E,-W)	SLP (MB)	Air T (C)
60	1	76.213	-145.083			91	1	76.162	-144.135		
61	2	76.213	-145.081			92	2	76.173	-144.215		
62	3	76.213	-145.082			93	3	76.222	-144.396		
63	4	76.251	-145.212			94	4	76.252	-144.592		
64	5	76.344	-145.457			95	5	76.263	-144.918		
65	6	76.369	-145.303			96	6	76.280	-145.265		
66	7	76.357	-145.229			97	7	76.257	-145.643		
67	8	76.393	-145.200			98	8	76.221	-145.927		
68	9	76.373	-145.558			99	9	76.206	-146.135		
69	10	76.342	-145.778			100	10	76.177	-146.208		
70	11	76.288	-145.881			101	11	76.155	-146.225		
71	12	76.247	-145.881			102	12	76.152	-146.234		
72	13	76.226	-145.791			103	13	76.155	-146.210		
73	14	76.205	-145.279			104	14	76.157	-146.104		
74	15	76.201	-144.597			105	15	76.170	-146.020		
75	16	76.192	-144.479			106	16	76.190	-145.956		
76	17	76.185	-144.552			107	17	76.220	-146.031		
77	18	76.176	-144.828			108	18	76.191	-146.096		
78	19	76.164	-144.970			109	19	76.132	-146.261		
79	20	76.158	-144.886			110	20	76.091	-146.531		
80	21	76.147	-144.790			111	21	76.080	-146.770		
81	22	76.145	-144.556			112	22	76.113	-146.903		
82	23	76.164	-144.333			113	23	76.151	-147.112		
83	24	76.199	-144.186			114	24	76.196	-147.310		
84	25	76.203	-144.174			115	25	76.244	-147.383		
85	26	76.204	-144.177			116	26	76.302	-147.492		
86	27	76.205	-144.173			117	27	76.365	-147.772		
87	28	76.198	-144.165			118	28	76.381	-147.225		
88	29	76.196	-144.175			119	29	76.408	-146.723		
89	30	76.198	-144.191			120	30	76.444	-146.596		
90	31	76.181	-144.168								

# BUOY 7103

BUOY( 7103) 95 May		LAT (N)	LON (+E,-W)	SLP (MB)	Air T (C)	BUOY( 7103) 95 Jun		LAT (N)	LON (+E,-W)	SLP (MB)	Air T (C)
121	1	76.502	-146.460			152	1	76.530	-150.561		
122	2	76.467	-146.205			153	2	76.506	-150.608		
123	3	76.411	-146.226			154	3	76.470	-150.630		
124	4	76.372	-146.350			155	4	76.474	-150.530		
125	5	76.392	-146.514			156	5	76.532	-150.385		
126	6	76.454	-146.781			157	6	76.561	-150.527		
127	7	76.522	-147.024			158	7	76.550	-150.818		
128	8	76.601	-147.268			159	8	76.545	-150.898		
129	9	76.663	-147.492			160	9	76.531	-150.258		
130	10	76.742	-147.512			161	10	76.562	-150.190		
131	11	76.822	-147.580			162	11	76.605	-149.972		
132	12	76.803	-147.625			163	12	76.619	-149.722		
133	13	76.817	-147.435			164	13	76.625	-149.827		
134	14	76.770	-147.634			165	14	76.597	-149.797		
135	15	76.705	-147.883			166	15	76.600	-149.879		
135	16	76.633	-147.810			167	16	76.610	-149.927		
137	17	76.570	-147.788			168	17	76.660	-150.136		
138	18	76.551	-147.794			169	18	76.757	-150.159		
139	19	76.475	-147.921			170	19	76.815	-149.947		
140	20	76.416	-148.350			171	20	76.843	-149.750		
141	21	76.372	-148.453			172	21	76.844	-149.515		
142	22	76.319	-148.427			173	22	76.795	-149.400		
143	23	76.303	-148.336			174	23	76.818	-149.233		
144	24	76.292	-147.999			175	24	76.862	-149.217		
145	25	76.299	-147.983			176	25	76.840	-149.368		
146	26	76.354	-148.234			177	26	76.702	-149.374		
147	27	76.416	-148.466			178	27	76.550	-149.361		
148	28	76.468	-149.000			179	28	76.474	-149.092		
149	29	76.510	-149.559			180	29	76.436	-148.861		
150	30	76.499	-150.074			181	30	76.462	-148.695		
151	31	76.519	-150.415								

BUOY( 7103) 95 Jul		LAT (N)	LON (+E,-W)	SLP (MB)	Air T (C)	BUOY( 7103) 95 Aug		LAT (N)	LON (+E,-W)	SLP (MB)	Air T (C)
182	1	76.509	-148.739			222	10	77.006	-152.313		
183	2	76.561	-148.826			223	11	77.026	-151.886		
184	3	76.646	-149.022			224	12	77.012	-151.905		
185	4	76.719	-149.217			225	13	76.970	-152.083		
186	5	76.774	-149.257			226	14	76.974	-151.828		
187	6	76.828	-149.451			227	15	76.986	-151.502		
188	7	76.881	-149.535			228	16	77.113	-150.981		
189	8	76.927	-149.718			229	17	77.147	-150.563		
190	9	77.028	-149.843			230	18	77.170	-150.112		
191	10	77.064	-149.791			231	19	77.118	-149.830		
192	11	77.104	-149.736			232	20	77.112	-149.268		
193	12	77.159	-149.780			233	21	77.028	-148.923		
194	13	77.210	-149.938			234	22	76.948	-148.295		
195	14	77.263	-150.149			235	23	76.836	-148.234		
196	15	77.294	-150.254			236	24	76.696	-147.886		
197	16	77.332	-150.392			237	25	76.608	-147.940		
198	17	77.397	-150.600			238	26	76.535	-148.014		
199	18	77.473	-150.915			239	27	76.498	-148.098		
200	19	77.510	-151.138			240	28	76.486	-147.900		
201	20	77.532	-151.201			241	29	76.590	-148.051		
202	21	77.552	-151.190			242	30	76.603	-148.285		
203	22	77.536	-151.393			243	31	76.589	-148.454		
204	23	77.476	-151.487								
205	24	77.422	-151.782								
206	25	77.346	-152.074								
207	26	77.265	-152.231								
208	27	77.190	-152.312								

# BUOY 7103

BUOY( 7103) 95 Sep		LAT (N)	LON (+E,-W)	SLP (MB)	Air T (C)	BUOY( 7103) 95 Oct		LAT (N)	LON (+E,-W)	SLP (MB)	Air T (C)
244	1	76.574	-148.572			274	1	76.941	-150.603		
245	2	76.562	-148.663			275	2	76.893	-150.930		
246	3	76.530	-148.810			276	3	76.848	-151.344		
247	4	76.418	-148.907			277	4	76.802	-151.587		
248	5	76.330	-148.740			278	5	76.765	-151.726		
249	6	76.294	-148.377			279	6	76.737	-151.836		
250	7	76.245	-147.958			280	7	76.731	-152.039		
251	8	76.244	-147.522			281	8	76.733	-152.267		
252	9	76.313	-147.547			282	9	76.713	-152.536		
253	10	76.404	-148.024			283	10	76.677	-152.725		
254	11	76.497	-148.639			284	11	76.612	-152.819		
255	12	76.649	-149.262			285	12	76.577	-152.852		
256	13	76.763	-149.572			286	13	76.574	-152.953		
257	14	76.816	-149.734								
258	15	76.830	-149.709								
259	16	76.795	-149.517								
260	17	76.823	-149.254								
261	18	76.886	-149.016								
262	19	76.930	-148.843								
263	20	76.947	-148.712								
264	21	76.959	-148.738								
265	22	77.028	-149.063								
266	23	77.064	-148.965								
267	24	77.088	-148.848								
268	25	77.103	-148.835								
269	26	77.110	-148.851								
270	27	77.093	-149.252								
271	28	77.094	-149.556								
272	29	77.059	-149.866								
273	30	77.001	-150.242								

# BUOY 7105

BUOY( 7105) 95 Jan		LAT (N)	LON (+E,-W)	SLP (MB)	Air T (C)
1	1	76.127	-143.740		
2	2	76.181	-143.903		
3	3	76.277	-144.029		
4	4	76.149	-143.273		
5	5	76.102	-143.212		
6	6	76.094	-143.287		
7	7	76.135	-143.466		
8	8	76.177	-143.608		
9	9	76.231	-143.798		
10	10	76.284	-143.992		
11	11	76.311	-144.106		
12	12	76.311	-144.136		
13	13	76.305	-144.248		
14	14	76.268	-144.491		
15	15	76.265	-144.777		
16	16	76.324	-145.086		
17	17	76.335	-145.021		
18	18	76.385	-145.276		
19	19	76.427	-145.153		
20	20	76.430	-145.377		
21	21	76.469	-145.703		
22	22	76.478	-145.874		
23	23	76.479	-146.065		
24	24	76.526	-146.766		
25	25	76.524	-147.149		
26	26	76.518	-147.383		
27	27	76.512	-147.471		
28	28	76.482	-147.383		
29	29	76.473	-147.265		
30	30	76.474	-147.216		

# BUOY 7411

BUOY( 7411) 95 Aug		LAT (N)	LON (+E,-W)	SLP (MB)	Air T (C)	BUOY( 7411) 95 Sep		LAT (N)	LON (+E,-W)	SLP (MB)	Air T (C)
231	19	80.048	-139.105	1005.2		244	1	79.399	-139.279	1013.4	
232	20	80.051	-138.621	1005.6		245	2	79.383	-139.411	1016.8	
233	21	80.007	-138.564	1006.6		246	3	79.290	-139.582	1016.0	
234	22	79.951	-138.459	1000.3		247	4	79.145	-139.758	1014.7	
235	23	79.773	-138.442	1000.7		248	5	78.989	-139.612	1018.1	
236	24	79.607	-138.477	1005.7		249	6	78.939	-139.349	1019.2	
237	25	79.583	-138.529	1011.6		250	7	78.919	-139.048	1019.7	
238	26	79.520	-138.750	1015.4		251	8	78.872	-138.559	1020.9	
239	27	79.498	-138.940	1016.2		252	9	78.867	-138.084	1022.6	
240	28	79.441	-138.925	1006.0		253	10	78.924	-138.022	1018.2	
241	29	79.500	-138.842	1007.6		254	11	79.020	-138.284	1017.7	
242	30	79.470	-139.119	1008.0		255	12	79.070	-138.575	1021.2	
243	31	79.447	-139.224	1012.5		256	13	79.083	-138.743	1022.2	
						257	14	79.068	-138.753	1017.8	
						258	15	79.033	-138.583	1012.0	
						259	16	78.985	-138.403	1014.3	
						260	17	78.946	-137.994	1018.0	
						261	18	78.960	-137.499	1013.6	
						262	19	79.010	-137.263	1005.5	
						263	20	79.027	-137.077	1009.8	
						264	21	79.031	-137.096	1013.1	
						265	22	79.082	-137.159	1003.0	
						266	23	79.149	-137.384	1001.2	
						267	24	79.149	-137.246	1007.2	
						268	25	79.168	-137.496	1017.3	
						269	26	79.192	-137.816	1019.1	
						270	27	79.147	-138.024	1025.7	
						271	28	79.101	-138.135	1028.3	
						272	29	79.029	-138.466	1026.8	
						273	30	78.949	-138.807	1020.8	

BUOY( 7411) 95 Oct		LAT (N)	LON (+E,-W)	SLP (MB)	Air T (C)	BUOY( 7411) 95 Nov		LAT (N)	LON (+E,-W)	SLP (MB)	Air T (C)
274	1	78.862	-139.145	1018.4		305	1	78.607	-140.735	1015.0	
275	2	78.776	-139.524	1019.7		306	2	78.639	-140.954	1015.1	
276	3	78.688	-139.874	1023.2		307	3	78.667	-141.157	1010.9	
277	4	78.615	-140.042	1026.3		308	4	78.565	-141.419	1020.0	
278	5	78.557	-140.092	1025.5		309	5	78.493	-141.466	1032.9	
279	6	78.496	-140.136	1024.5		310	6	78.513	-140.954	1026.1	
280	7	78.465	-140.240	1023.8		311	7	78.531	-140.693	1020.8	
281	8	78.433	-140.241	1019.0		312	8	78.475	-140.582	1020.1	
282	9	78.386	-140.301	1016.5		313	9	78.420	-140.437	1032.5	
283	10	78.327	-140.341	1014.1		314	10	78.428	-140.041	1019.6	
284	11	78.233	-140.237	1012.7		315	11	78.426	-139.936	1012.3	
285	12	78.214	-140.274	1024.4		316	12	78.391	-139.845	1010.1	
286	13	78.210	-140.221	1031.2		317	13	78.358	-140.088	1020.8	
287	14	78.208	-140.161			318	14	78.353	-140.351	1029.6	
288	15	78.196	-140.187			319	15	78.259	-140.456	1013.0	
289	16	78.188	-140.306			320	16	78.158	-140.462	1010.0	
290	17	78.191	-140.287	1028.1		321	17	78.120	-140.724	1020.6	
291	18	78.209	-140.112	1021.8		322	18	78.093	-140.909	1026.6	
292	19	78.262	-139.904	1023.3		323	19	78.036	-140.528	1017.6	
293	20	78.305	-139.956	1017.0		324	20	77.930	-140.402	1029.4	
294	21	78.330	-140.104	1018.2		325	21	77.875	-140.349		
295	22	78.311	-139.980	1022.6		326	22	77.863	-140.297		
296	23	78.339	-139.672	1022.1		327	23	77.887	-140.181		
297	24	78.353	-139.554	1020.8		328	24	77.957	-140.035	1030.2	
298	25	78.378	-139.704	1015.4		329	25	78.044	-139.873	1028.4	
299	26	78.388	-140.130	1006.7		330	26	78.064	-139.832	1030.1	
300	27	78.393	-140.262	1010.5		331	27	78.149	-139.581	1013.9	
301	28	78.388	-140.279	1015.9		332	28	78.142	-139.563	1011.0	
302	29	78.393	-140.356	1022.9		333	29	78.158	-139.594	998.0	
303	30	78.411	-140.518			334	30	78.247	-139.875	996.8	
304	31	78.500	-140.643	1026.2							



# BUOY 7411

BUOY( 7411) 95 Dec		LAT (N)	LON (+E,-W)	SLP (MB)	Air T (C)
335	1	78.257	-140.052	999.3	
336	2	78.217	-140.143	996.1	
337	3	78.169	-140.231	1001.2	
338	4	78.125	-140.248	1003.7	
339	5	78.079	-140.026	1007.6	
340	6	78.043	-139.519	1013.7	
341	7	78.077	-139.426	1018.6	
342	8	78.121	-139.266	1021.1	
343	9	78.127	-139.054	1024.2	
344	10	78.134	-138.862	1013.8	
345	11	78.127	-138.856	1013.8	
346	12	78.105	-138.846	1021.1	
347	13	78.070	-138.835	1025.8	
348	14	78.051	-138.753	1028.1	
349	15	78.053	-138.733	1032.4	
350	16	78.058	-138.675	1026.8	
351	17	78.047	-138.674	1030.3	
352	18	78.061	-138.710		
353	19	78.081	-138.819		
354	20	78.066	-138.877		
355	21	78.042	-138.990		
356	22	78.018	-139.089		
357	23	77.986	-139.360	1031.4	
358	24	77.942	-139.667	1025.6	
359	25	77.927	-139.858	1027.6	
360	26	77.973	-139.884	1023.1	
361	27	78.075	-139.944	1005.0	
362	28	78.036	-139.571	1011.5	
363	29	77.997	-139.202	1015.4	
364	30	77.980	-139.106	1024.2	
365	31	77.998	-138.906	1031.9	

# BUOY 8067

BUOY( 8067) 95 Jan		LAT (N)	LON (+E,-W)	SLP (MB)	Air T (C)	BUOY( 8067) 95 Feb		LAT (N)	LON (+E,-W)	SLP (MB)	Air T (C)
1	1	87.070	160.068	1029.1	-43.3*	32	1	88.081	130.812	975.8	-33.9
2	2	87.120	159.664	1027.6	-38.5	33	2	88.097	128.393	989.8	-39.0
3	3	87.174	158.041	1017.2	-32.6	34	3	88.130	127.151	995.5	-36.0
4	4	87.214	155.989	1019.9	-31.7	35	4	88.246	125.612	991.4	-25.4
5	5	87.237	155.273	1019.3	-33.5	36	5	88.337	124.451	998.7	-23.7
6	6	87.267	155.122	1025.8	-35.5	37	6	88.393	124.087	1010.1	-24.6
7	7	87.336	153.432	1016.8	-25.6	38	7	88.509	124.784	1024.3	-23.8
8	8	87.402	152.646	1016.4	-20.3	39	8	88.617	125.544	1033.8	-28.9
9	9	87.460	151.272	1015.3	-24.4	40	9	88.663	124.030	1032.3	-28.2
10	10	87.526	150.269	1017.6	-22.0	41	10	88.710	120.764	1016.5	-28.2
11	11	87.571	149.690	1018.3	-28.7	42	11	88.813	119.010	1004.8	-22.7
12	12	87.577	149.686	1022.0	-36.7	43	12	88.867	118.849	1000.6	-21.8
13	13	87.594	149.502	1020.9	-35.5	44	13	88.876	118.452	998.7	-29.2
14	14	87.621	149.525	1015.5	-35.5	45	14	88.877	119.222	1014.5	-23.7
15	15	87.645	150.080	1020.2	-41.0	46	15	88.893	119.047	1009.9	-21.1
16	16	87.661	150.093	1021.9	-37.2	47	16	88.882	118.284	1017.0	-24.2
17	17	87.685	148.923	1017.7	-32.6	48	17	88.885	118.447	1014.4	-27.8
18	18	87.698	147.151	1018.8	-36.1	49	18	88.888	118.698	1019.9	-34.5
19	19	87.665	144.157	1017.5	-31.7	50	19	88.888	118.791	1019.7	-36.5
20	20	87.674	142.081	1023.6	-33.9	51	20	88.886	118.065	1021.3	-40.2
21	21	87.675	141.571	1032.9	-35.8	52	21	88.887	117.731	1021.0	-36.5
22	22	87.675	138.005	1024.9	-25.1	53	22	88.886	117.777	1021.4	-36.5
23	23	87.725	137.189	1031.6	-35.0	54	23	88.887	117.711	1018.8	-29.0
24	24	87.745	137.237	1037.8	-43.5	55	24	88.887	117.454	1019.5	-41.2
25	25	87.751	136.990	1043.3	-47.8	56	25	88.888	117.345	1023.6	-43.1
26	26	87.761	136.532	1040.6	-45.7	57	26	88.888	117.290	1022.9	-37.6
27	27	87.776	136.070	1032.1	-44.3	58	27	88.890	117.406	1019.8	-31.9
28	28	87.776	135.244	1020.7	-41.1	59	28	88.904	118.693	1021.5	-29.2
29	29	87.755	134.129	1024.4	-40.3						
30	30	87.793	133.615	1010.3	-36.1						
31	31	87.999	132.338	981.8	-30.0						

BUOY( 8067) 95 Mar		LAT (N)	LON (+E,-W)	SLP (MB)	Air T (C)	BUOY( 8067) 95 Apr		LAT (N)	LON (+E,-W)	SLP (MB)	Air T (C)
60	1	88.911	119.011	1033.9	-35.3	91	1	89.051	36.698	1010.9	-10.8
61	2	88.917	118.759	1037.8	-40.1	92	2	89.055	31.442	1023.6	-13.0
62	3	88.934	117.156	1039.1	-40.8	93	3	89.075	27.770	1031.8	-15.9
63	4	88.948	114.197	1034.0	-41.6	94	4	89.070	23.835	1034.5	-17.5
64	5	88.935	111.549	1033.3	-40.5	95	5	89.057	21.878	1040.9	-21.5
65	6	88.907	108.952	1029.8	-34.1	96	6	89.042	21.508	1040.9	-25.9
66	7	88.878	106.675	1029.3	-34.0	97	7	89.052	19.679	1037.0	-24.0
67	8	88.852	105.264	1031.9	-41.2	98	8	89.102	16.054	1031.8	-21.1
68	9	88.840	104.807	1033.4	-48.5	99	9	89.144	10.975	1023.5	-19.1
69	10	88.863	105.001	1023.9	-38.3	100	10	89.173	5.071	1019.2	-16.2
70	11	88.852	103.719	1030.8	-45.2	101	11	89.154	-1.808	1005.7	-9.4
71	12	88.897	106.081	1016.1	-32.0	102	12	89.136	-1.992	1006.4	-10.0
72	13	88.975	110.347	986.9	-14.6	103	13	89.135	-1.491	1009.8	-12.9
73	14	89.001	106.600	986.6	-23.5	104	14	89.118	-0.057	1010.7	-19.0
74	15	89.054	96.273	1000.6	-24.6	105	15	89.074	2.106	1019.4	-23.4
75	16	89.090	89.435	1027.5	-32.3	106	16	89.018	5.247	1017.5	-22.2
76	17	89.123	86.699	1033.6	-37.8	107	17	88.906	5.856	1024.1	-23.6
77	18	89.158	84.479	1022.4	-33.6	108	18	88.890	7.794	1017.0	-18.1
78	19	89.233	77.912	1006.9	-26.7	109	19	88.790	9.481	1011.0	-22.3
79	20	89.247	74.558	1001.9	-31.3	110	20	88.708	6.947	1023.3	-21.0
80	21	89.201	71.939	998.7	-32.7	111	21	88.673	4.356	1029.3	-19.4
81	22	89.135	72.780	1004.8	-39.4	112	22	88.602	1.296	1031.4	-20.0
82	23	89.135	72.580	1007.3	-41.6	113	23	88.521	-2.158	1038.6	-20.2
83	24	89.132	71.180	1014.3	-41.6	114	24	88.454	-2.000	1041.5	-18.7
84	25	89.092	66.013	1018.0	-39.3	115	25	88.394	-1.596	1045.6	-18.1
85	26	89.016	59.131	1012.7	-34.8	116	26	88.362	-0.365	1036.8	-16.6
86	27	88.956	54.823	1006.6	-32.4	117	27	88.335	1.406	1020.2	-13.7
87	28	88.958	52.608	1011.0	-33.1	118	28	88.294	2.004	1018.4	-14.9
88	29	88.967	51.214	1019.9	-37.3	119	29	88.273	2.243	1015.8	-13.4
89	30	88.933	47.203	999.4	-19.6	120	30	88.286	2.469	1016.4	-14.6
90	31	89.012	42.368	995.3	-8.0						

# BUOY 8067

BUOY( 8067) 95 May		LAT (N)	LON (+E,-W)	SLP (MB)	Air T (C)	BUOY( 8067) 95 Jun		LAT (N)	LON (+E,-W)	SLP (MB)	Air T (C)
121	1	88.280	1.443	1018.3	-16.5	152	1	87.316	-4.249	1017.1	-5.8
122	2	88.249	1.964	1009.7	-15.9	153	2	87.286	-3.783	1017.3	1.1
123	3	88.249	2.728	1008.0	-14.8	154	3	87.270	-3.592	1024.0	2.7
124	4	88.279	2.393	1016.3	-14.1	155	4	87.262	-3.589	1030.3	-0.4
125	5	88.302	1.061	1026.9	-12.0	156	5	87.288	-3.470	1027.3	-3.0
126	6	88.293	-0.191	1029.1	-14.0	157	6	87.262	-3.196	1023.2	0.1
127	7	88.266	-0.948	1030.7	-15.1	158	7	87.225	-2.889	1018.0	-0.9
128	8	88.229	-1.156	1032.7	-13.2	159	8	87.157	-2.813	1018.1	-1.8
129	9	88.187	-0.990	1033.6	-14.9	160	9	87.130	-2.107	1008.7	-2.3
130	10	88.123	-0.120	1030.7	-14.8	161	10	87.174	-1.814	1005.0	-2.3
131	11	88.059	1.657	1018.1	-13.2	162	11	87.180	-2.635	1003.5	1.3
132	12	87.998	2.505	1017.4	-7.1	163	12	87.164	-2.930	1005.6	0.6
133	13	87.983	2.385	1020.1	-8.2	164	13	87.139	-2.858	1010.6	-0.1
134	14	87.952	2.106	1022.1	-11.6	165	14	87.112	-2.775	1011.3	0.1
135	15	87.930	2.274	1023.3	-10.2	166	15	87.089	-3.079	1010.5	-0.4
136	16	87.954	2.666	1015.3	-9.7	167	16	87.070	-3.862	1011.7	0.0
137	17	88.048	3.039	1014.8	-7.2	168	17	87.050	-4.498	1012.2	0.7
138	18	88.116	1.524	1018.8	-5.0	169	18	87.012	-4.514	1016.6	0.3
139	19	88.131	-2.738	1022.4	-6.7	170	19	86.999	-4.439	1015.8	-0.1
140	20	88.112	-6.178	1018.2	-3.3	171	20	86.991	-4.384	1014.2	0.1
141	21	88.066	-9.114	1003.2	-2.2	172	21	86.986	-4.559	1010.6	-0.5
142	22	88.027	-8.702	1004.3	-3.7	173	22	87.016	-5.087	1001.4	0.4
143	23	88.071	-8.294	1011.6	-6.5	174	23	87.074	-5.487	996.1	1.4
144	24	88.061	-9.244	1013.5	-3.4	175	24	87.038	-5.831	991.9	1.6
145	25	88.013	-9.461	1012.0	-4.0	176	25	86.984	-6.285	994.8	1.4
146	26	87.960	-8.630	1015.1	-4.7	177	26	86.892	-6.779	997.1	1.0
147	27	87.886	-7.580	1016.8	-4.7	178	27	86.784	-6.411	1000.4	1.6
148	28	87.788	-6.946	1018.3	-3.0	179	28	86.671	-5.823	999.7	0.8
149	29	87.649	-5.981	1019.4	-3.0	180	29	86.500	-5.757	999.5	0.8
150	30	87.519	-5.279	1024.3	-6.5	181	30	86.376	-6.178	1006.1	1.1
151	31	87.410	-4.792	1021.8	-4.7						

BUOY( 8067) 95 Jul		LAT (N)	LON (+E,-W)	SLP (MB)	Air T (C)	BUOY( 8067) 95 Aug		LAT (N)	LON (+E,-W)	SLP (MB)	Air T (C)
182	1	86.224	-6.816	1000.9	1.2	213	1	85.135	-12.860	1011.0	1.2
183	2	86.136	-7.641	1001.8	1.0	214	2	85.084	-12.868	1017.0	4.1
184	3	86.101	-8.300	1017.2	1.3	215	3	85.049	-13.154	1013.9	3.6
185	4	86.103	-8.465	1028.2	1.2	216	4	85.051	-13.785	1014.2	0.3
186	5	86.083	-9.003	1025.8	1.3	217	5	85.014	-13.952	1015.5	1.0
187	6	86.029	-10.146	1015.3	2.2	218	6	84.892	-14.048	1006.2	1.8
188	7	85.969	-11.561	1007.7	0.9	219	7	84.775	-13.657	999.9	0.6
189	8	85.960	-11.554	1012.1	1.8	220	8	84.613	-12.366	993.0	0.5
190	9	85.946	-11.439	1017.4	2.8	221	9	84.542	-11.145	993.3	0.9
191	10	85.924	-11.222	1020.0	0.9	222	10	84.500	-10.643	1005.5	1.5
192	11	85.876	-10.995	1021.5	1.4	223	11	84.472	-10.388	1002.4	0.0
193	12	85.852	-10.824	1023.5	3.1	224	12	84.412	-10.008	1005.9	-0.2
194	13	85.807	-10.391	1025.5	3.1	225	13	84.377	-9.577	1010.8	1.4
195	14	85.763	-10.005	1024.1	1.8	226	14	84.352	-9.565	1011.1	-1.0
196	15	85.735	-9.885	1023.4	1.8	227	15	84.321	-9.664	1007.4	0.5
197	16	85.688	-10.013	1023.0	1.4	228	16	84.278	-9.827	1007.0	0.7
198	17	85.616	-10.220	1019.8	3.1	229	17	84.222	-9.835	1006.9	0.5
199	18	85.593	-10.208	1017.6	2.8	230	18	84.144	-9.677	1009.1	0.3
200	19	85.558	-10.671	1017.8	4.2	231	19	84.088	-9.232	1013.2	-0.2
201	20	85.542	-11.001	1019.1	4.6	232	20	84.055	-8.707	1010.2	-0.6
202	21	85.477	-10.902	1004.0	1.2	233	21	84.048	-8.580	1007.0	0.2
203	22	85.394	-11.236	995.0	0.8	234	22	84.195	-8.056	1005.8	-0.2
204	23	85.416	-11.969	1010.2	0.8	235	23	84.304	-7.858	1008.0	0.0
205	24	85.461	-13.076	1011.5	1.2	236	24	84.369	-8.301	1007.9	-2.9
206	25	85.438	-14.384	1005.6	0.8	237	25	84.362	-8.848	1010.7	-0.7
207	26	85.395	-15.123	1001.2	0.9	238	26	84.279	-9.334	1015.5	-0.2
208	27	85.379	-15.145	1001.8	1.7	239	27	84.147	-9.450	1019.9	-2.6
209	28	85.358	-14.860	998.5	1.3	240	28	84.087	-9.466	1021.7	-2.4
210	29	85.305	-14.118	1000.1	0.9	241	29	84.116	-9.679	1017.0	-3.5*
212	31	85.222	-13.259	1003.3	1.5	242	30	84.188	-9.991	1013.6	-4.7*
						243	31	84.203	-10.598	1011.0	-3.4

# BUOY 8067

BUOY( 8067) 95 Sep		LAT (N)	LON (+E,-W)	SLP (MB)	Air T (C)	BUOY( 8067) 95 Oct		LAT (N)	LON (+E,-W)	SLP (MB)	Air T (C)
244	1	84.148	-10.618	1015.5	-3.8	274	1	83.150	-9.185	1009.4	-3.1
245	2	84.089	-10.559	1021.3	-7.1	275	2	83.155	-9.225	1009.1	-4.9
246	3	84.065	-10.620	1021.2	-8.2	276	3	83.143	-9.125	1012.0	-6.2
247	4	84.103	-10.794	1012.3	-5.8	277	4	83.127	-9.020	1017.9	-5.7
248	5	84.076	-10.272	1015.7	-2.8	278	5	83.118	-9.105	1023.7	-9.9
249	6	84.038	-10.162	1017.0	-6.8	279	6	83.121	-9.062	1020.1	-7.8
250	7	84.029	-10.031	1017.0	-7.0	280	7	83.126	-9.028	1015.8	-10.2
251	8	83.998	-9.922	1024.5	-5.0	281	8	83.117	-8.762	1014.5	-14.5
252	9	83.958	-9.777	1023.4	-5.9	282	9	83.095	-8.529	1019.1	-18.9
253	10	83.892	-9.230	1021.3	-5.0	283	10	83.053	-8.507	1013.9	-11.8*
254	11	83.862	-9.180	1024.4	-4.6	284	11	82.984	-8.376	1009.0	-14.9
255	12	83.853	-9.217	1023.4	-7.3	286	13	82.912	-7.818	1010.5	-19.6
256	13	83.887	-9.392	1017.9	-7.8	287	14	82.764	-7.314	1016.4	-17.3
257	14	84.034	-9.320	1005.5	-4.3	288	15	82.564	-6.570	1020.0	-15.1
258	15	84.107	-8.965	993.4	-7.2	289	16	82.383	-6.110	1018.7	-16.6
259	16	84.030	-8.696	998.9	-11.5	290	17	82.267	-6.010	1013.7	-15.9
260	17	83.955	-8.484	1002.9	-11.4	291	18	82.270	-6.007	1006.2	-15.0
261	18	83.839	-8.586	1000.8	-7.6	292	19	82.321	-6.208	1000.3	-17.8
262	19	83.744	-8.695	1000.7	-9.5	293	20	82.219	-6.365	1003.7	-22.8
263	20	83.727	-8.345	998.8	-12.0	294	21	82.052	-6.751	1019.0	-21.6
264	21	83.695	-8.292	1006.9	-12.8	295	22	81.897	-6.452	1025.1	-21.2
265	22	83.658	-8.249	1005.6	-12.3	296	23	81.771	-6.391	1024.0	-24.8
266	23	83.534	-9.039	1003.5	-8.1	297	24	81.618	-6.090	1021.3	-20.2
267	24	83.429	-9.422	1002.4	-6.6	300	27	81.356	-5.642	1020.5	-28.0
268	25	83.345	-9.526	993.9	-8.2	301	28	81.258	-5.637	1021.9	-21.6
269	26	83.268	-9.117	999.5	-8.0	304	31	81.080	-5.568	1023.2	-24.3
270	27	83.160	-8.900	998.4	-0.7						
271	28	83.157	-9.087	1006.7	-0.9						
272	29	83.147	-9.167	1012.7	-3.8						
273	30	83.138	-9.149	1015.0	-5.2						

BUOY( 8067) 95 Nov		LAT (N)	LON (+E,-W)	SLP (MB)	Air T (C)	BUOY( 8067) 95 Dec		LAT (N)	LON (+E,-W)	SLP (MB)	Air T (C)
306	2	80.968	-5.617	1024.6	-20.6	336	2	78.350	-7.020	1006.5	-6.4
307	3	80.916	-5.569	1021.0	-21.5	337	3	78.340	-6.902	993.1	-1.2
308	4	80.771	-5.918	1022.1	-22.7	338	4	78.395	-6.387	983.4	-2.4
309	5	80.683	-5.967	1019.2	-26.7	339	5	78.291	-6.445	1004.9	-16.9
314	10	80.329	-6.371	1021.6	-18.0	340	6	78.167	-6.826	1015.9	-18.6
315	11	80.291	-5.984	1001.1	-15.7	341	7	78.078	-6.782	1028.4	-21.7
318	14	79.939	-6.267	1028.5	-18.1	342	8	78.031	-6.691	1011.1	-9.7
319	15	79.853	-6.269	1026.5	-23.3	343	9	77.875	-7.083	1008.5	-19.5
320	16	79.804	-6.050	1018.0	-17.9	344	10	77.727	-7.301	1011.1	-21.5
321	17	79.693	-6.064	1016.7	-16.6	345	11	77.566	-8.055	1001.9	-16.2
322	18	79.577	-6.208	1017.6	-24.9	346	12	77.338	-8.061	1019.0	-26.1
323	19	79.512	-6.007	1011.7	-19.5	347	13	77.275	-7.956	1015.3	-23.6
324	20	79.477	-6.068	1007.7	-15.0	348	14	77.169	-8.074	1020.2	-13.7
325	21	79.398	-6.351	1011.1	-17.0	349	15	77.114	-8.226	983.5	-11.8
326	22	79.274	-6.757	1019.1	-23.9	350	16	76.773	-9.015	1019.4	-18.5
331	27	78.749	-7.173	1015.9	-14.1	353	19	76.101	-10.209	1032.1	-24.1
332	28	78.646	-7.576	1017.7	-22.3	354	20	75.822	-10.700	1024.2	-22.5
333	29	78.641	-7.399	986.4	-13.4	355	21	75.444	-11.361	1019.8	-23.7
						360	26	73.996	-14.050	1012.6	-25.3
						361	27	73.821	-14.246	1018.8	-22.9
						364	30	73.496	-14.367	1007.2	-23.9
						365	31	73.444	-14.250	1001.4	-18.4*

# BUOY 8068

BUOY( 8068) 95 Jan		LAT (N)	LON (+E,-W)	SLP (MB)	Air T (C)	BUOY( 8068) 95 Feb		LAT (N)	LON (+E,-W)	SLP (MB)	Air T (C)
1	1	87.805	102.317	1022.9	-31.1*	32	1	87.469	62.196	973.5	-29.8
2	2	87.850	99.279	1023.3	-28.4	33	2	87.405	61.172	990.8	-33.4
3	3	87.852	96.763	1020.2	-24.6	34	3	87.408	58.283	986.8	-25.4
4	4	87.824	94.725	1019.1	-25.6	35	4	87.387	55.364	985.5	-20.7
5	5	87.809	93.716	1020.7	-28.6	36	5	87.384	53.881	994.4	-18.2
6	6	87.799	93.320	1025.5	-29.8	37	6	87.399	52.338	1003.7	-18.9
7	7	87.760	91.582	1017.4	-23.9	38	7	87.445	49.667	1013.9	-19.7
8	8	87.770	90.093	1017.3	-26.9	39	8	87.499	46.863	1026.3	-22.3
9	9	87.748	88.370	1013.2	-21.7	40	9	87.490	44.934	1028.5	-21.4
10	10	87.743	86.192	1017.6	-21.8	41	10	87.430	42.989	1012.5	-22.4
11	11	87.743	84.898	1015.4	-24.4	42	11	87.373	40.812	996.8	-21.8
12	12	87.747	84.716	1019.4	-28.0	43	12	87.389	39.248	997.7	-19.8
13	13	87.747	84.273	1019.6	-27.3	44	13	87.384	38.852	998.7	-21.9
14	14	87.751	83.627	1009.9	-28.1	45	14	87.395	38.678	1011.6	-21.4
15	15	87.791	83.194	1013.5	-31.6	46	15	87.386	38.394	1010.3	-19.8
16	16	87.850	82.205	1016.2	-30.1	47	16	87.385	38.515	1015.1	-19.0
17	17	87.835	80.880	1016.4	-27.5	48	17	87.391	38.455	1015.0	-21.4
18	18	87.792	79.465	1023.4	-27.4	49	18	87.396	38.356	1018.1	-24.0
19	19	87.712	78.585	1026.6	-28.3	50	19	87.402	38.150	1017.5	-24.9
20	20	87.637	78.020	1022.2	-26.8	51	20	87.391	37.980	1020.0	-24.9
21	21	87.638	77.634	1035.2	-32.3	52	21	87.387	37.850	1021.0	-26.1
22	22	87.579	76.558	1031.1	-29.1	53	22	87.387	37.880	1021.5	-28.7
23	23	87.549	75.433	1028.2	-27.3	54	23	87.384	37.852	1019.6	-27.1
24	24	87.557	74.921	1036.2	-33.3	55	24	87.380	37.835	1018.5	-25.8
25	25	87.551	74.533	1041.0	-35.0	56	25	87.379	37.827	1022.9	-27.9
26	26	87.543	73.530	1037.8	-34.0	57	26	87.377	37.820	1022.8	-25.5
27	27	87.534	72.253	1029.7	-34.8	58	27	87.382	37.704	1015.8	-23.9
28	28	87.515	71.806	1023.3	-36.7	59	28	87.412	37.420	1019.1	-24.3
29	29	87.481	71.414	1025.1	-34.1						
30	30	87.502	68.433	997.4	-27.9						
31	31	87.503	63.533	977.7	-26.5						

BUOY( 8068) 95 Mar		LAT (N)	LON (+E,-W)	SLP (MB)	Air T (C)	BUOY( 8068) 95 Apr		LAT (N)	LON (+E,-W)	SLP (MB)	Air T (C)
60	1	87.428	36.989	1027.1	-26.6	91	1	86.010	17.883	1002.0	-11.1
61	2	87.433	36.594	1035.0	-28.9	92	2	85.978	16.144	1014.4	-10.5
62	3	87.407	36.282	1037.7	-32.7	93	3	85.992	14.189	1019.6	-10.3
63	4	87.364	35.774	1033.4	-34.9	94	4	85.973	11.370	1018.1	-11.4
64	5	87.321	35.446	1034.2	-35.9	95	5	85.934	8.964	1032.1	-15.0
65	6	87.274	35.291	1033.4	-34.6	96	6	85.862	8.146	1032.8	-19.4
66	7	87.234	35.271	1035.1	-34.5	97	7	85.834	7.673	1029.7	-19.8
67	8	87.203	35.335	1035.4	-35.0	98	8	85.823	7.494	1022.6	-15.4
68	9	87.191	35.493	1029.6	-33.7	99	9	85.809	7.008	1013.9	-13.0
69	10	87.193	36.145	1023.5	-29.0	100	10	85.779	6.458	1008.6	-10.0
70	11	87.164	36.272	1031.9	-31.6	101	11	85.721	6.267	1003.8	-8.7
71	12	87.247	35.283	1006.9	-20.8	102	12	85.709	6.819	1010.1	-10.4
72	13	87.321	35.186	985.0	-11.1	103	13	85.731	6.804	1008.1	-8.1
73	14	87.213	33.240	981.3	-17.7	104	14	85.666	6.561	1013.4	-12.2
74	15	87.028	30.787	998.2	-22.5	105	15	85.576	6.255	1021.7	-16.5
75	16	86.858	28.537	1021.3	-23.9	106	16	85.488	6.299	1026.2	-18.7
76	17	86.790	26.472	1027.7	-28.4	107	17	85.359	6.621	1025.1	-18.6
77	18	86.732	24.883	1015.5	-29.3	108	18	85.303	6.682	1024.8	-22.0
78	19	86.680	23.818	1001.7	-30.0	109	19	85.232	6.961	1013.5	-16.7
79	20	86.650	23.450	1003.2	-33.7	110	20	85.109	6.631	1017.5	-19.8
80	21	86.604	23.958	1007.1	-30.3	111	21	84.982	5.760	1022.5	-17.8
81	22	86.582	24.461	1007.4	-32.4	112	22	84.867	5.096	1021.4	-17.5
82	23	86.576	23.518	1001.5	-30.2	113	23	84.720	4.201	1030.9	-15.9
83	24	86.558	22.002	1014.7	-30.1	114	24	84.642	3.928	1042.3	-16.5
84	25	86.476	21.550	1017.2	-32.6	115	25	84.573	3.939	1046.3	-16.4
85	26	86.343	20.985	1013.3	-31.8	116	26	84.533	3.971	1043.3	-17.2
86	27	86.235	20.788	1008.2	-31.2	117	27	84.539	4.417	1024.4	-12.6
87	28	86.208	20.987	1009.8	-33.0	118	28	84.479	4.663	1020.7	-12.1
88	29	86.203	20.609	1019.2	-34.3	119	29	84.455	4.918	1015.4	-10.7
89	30	86.109	19.881	994.0	-24.8	120	30	84.460	5.211	1014.0	-8.4
90	31	86.051	19.211	987.7	-12.2						

# BUOY 8068

BUOY( 8068) 95 May		LAT (N)	LON (+E,-W)	SLP (MB)	Air T (C)	BUOY( 8068) 95 Jun		LAT (N)	LON (+E,-W)	SLP (MB)	Air T (C)
121	1	84.466	5.409	1012.6	-7.2	152	1	83.480	5.831	1019.7	-2.6
122	2	84.414	5.045	1012.1	-8.7	153	2	83.465	5.869	1014.3	-2.0
123	3	84.421	5.270	1008.2	-8.0	154	3	83.442	5.676	1021.5	-0.9
124	4	84.414	5.407	1016.4	-7.7	155	4	83.445	5.489	1030.4	-0.3
125	5	84.387	5.152	1024.9	-9.0	156	5	83.479	5.446	1026.4	-0.6
126	6	84.389	4.852	1027.2	-10.2	157	6	83.474	5.686	1023.2	-0.3
127	7	84.374	4.553	1029.6	-10.3	158	7	83.442	5.811	1020.3	-0.1
128	8	84.344	4.261	1031.7	-10.6	159	8	83.389	5.768	1018.5	-0.1
129	9	84.301	4.002	1034.0	-10.1	160	9	83.340	5.682	1010.4	-0.1
130	10	84.253	3.970	1033.7	-9.9	161	10	83.311	5.723	1005.2	-0.1
131	11	84.188	4.213	1027.3	-9.4	162	11	83.286	5.894	1005.4	-0.1
132	12	84.128	4.940	1022.4	-8.4	163	12	83.257	6.047	1009.4	0.0
133	13	84.080	5.186	1022.2	-7.2	164	13	83.227	6.134	1014.2	0.0
134	14	84.030	5.145	1023.6	-7.2	165	14	83.212	6.328	1014.7	0.1
135	15	84.025	5.290	1024.4	-5.0	166	15	83.213	6.602	1011.2	0.2
136	16	84.068	5.612	1018.1	-5.9	167	16	83.221	6.766	1012.0	0.4
137	17	84.156	5.792	1013.6	-5.5	168	17	83.226	7.048	1014.8	0.6
138	18	84.204	4.695	1007.3	-4.3	169	18	83.216	7.083	1016.1	1.0
139	19	84.204	3.720	1013.7	-3.9	170	19	83.200	7.019	1015.5	1.3
140	20	84.175	2.869	1003.5	-2.8	171	20	83.200	7.019	1012.9	1.0
141	21	84.166	3.584	1007.1	-2.8	172	21	83.211	7.292	1011.3	1.1
142	22	84.157	4.428	1014.1	-3.5	173	22	83.236	7.393	1000.6	1.4
143	23	84.142	4.184	1010.2	-3.4						
144	24	84.105	4.327	1016.1	-3.6						
145	25	84.089	4.376	1017.6	-3.7						
146	26	84.056	4.769	1021.1	-3.5						
147	27	84.000	4.900	1021.4	-3.7						
148	28	83.908	5.136	1020.5	-3.6						
149	29	83.783	5.401	1023.6	-3.0						
150	30	83.648	5.664	1025.8	-2.5						
151	31	83.551	5.789	1022.8	-2.8						

BUOY( 8068) 95 Jul		LAT (N)	LON (+E,-W)	SLP (MB)	Air T (C)	BUOY( 8068) 95 Aug		LAT (N)	LON (+E,-W)	SLP (MB)	Air T (C)
182	1	82.568	9.849	995.8	1.1	213	1	81.393	2.597	1012.4	0.9
193	12	82.320	7.532	1022.4	3.2	214	2	81.338	2.441	1015.0	2.9
194	13	82.290	7.339	1025.1	1.8	215	3	81.282	2.338	1012.6	1.9
195	14	82.238	7.168	1024.6	2.0	216	4	81.255	2.162	1009.7	0.4
196	15	82.194	7.113	1021.9	1.6	217	5	81.215	1.849	1012.1	0.6
197	16	82.134	6.885	1019.5	1.6	218	6	81.056	1.612	1003.6	0.7
198	17	82.052	6.541	1010.9	0.7	219	7	80.942	1.672	1002.6	2.1
199	18	81.980	6.051	1008.1	0.4	220	8	80.836	1.799	1001.0	1.2
200	19	81.916	5.390	1009.9	0.8	221	9	80.790	2.036	999.4	1.0
201	20	81.867	4.901	1014.0	1.5	222	10	80.830	2.564	1006.9	1.4
202	21	81.775	4.669	1000.3	1.0	223	11	80.870	2.662	1001.8	1.2
203	22	81.733	4.586	988.1	1.0	224	12	80.846	2.828	1007.8	1.7
204	23	81.786	4.370	1003.1	1.7	225	13	80.830	2.696	1010.4	0.7
205	24	81.798	3.754	1002.2	1.1	226	14	80.827	2.664	1008.3	1.3
206	25	81.720	3.084	994.7	0.5	227	15	80.829	2.518	1004.0	1.4
207	26	81.659	2.544	995.6	0.6	228	16	80.803	2.206	998.1	1.1
208	27	81.600	2.316	998.6	1.0	229	17	80.745	1.542	998.3	0.5
209	28	81.516	2.386	1002.4	1.1	230	18	80.591	0.918	1005.6	0.4
210	29	81.486	2.611	1005.6	1.2	231	19	80.482	0.804	1013.2	1.4
211	30	81.465	2.566	1005.1	1.8	232	20	80.435	0.739	1014.7	0.5
212	31	81.444	2.592	1007.2	1.4	233	21	80.399	0.843	1014.1	0.6
						234	22	80.390	0.890	1009.8	2.2
						235	23	80.377	0.754	1010.1	-2.0
						236	24	80.353	0.695	1008.0	-1.2
						237	25	80.318	0.700	1009.5	-0.7
						238	26	80.211	0.612	1009.0	-0.2
						239	27	80.071	-0.013	1017.3	-1.3
						240	28	79.953	-0.467	1017.9	-0.7
						241	29	79.876	-0.859	1016.5	-0.8
						242	30	79.805	-1.082	1010.8	-0.7
						243	31	79.695	-1.102	1011.6	-0.4

# BUOY 8068

BUOY( 8068) 95 Sep		LAT (N)	LON (+E,-W)	SLP (MB)	Air T (C)	BUOY( 8068) 95 Oct		LAT (N)	LON (+E,-W)	SLP (MB)	Air T (C)
244	1	79.617	-1.085	1014.1	-2.3	274	1	74.617	-10.758	1010.1	-2.8
245	2	79.512	-1.276	1022.1	-3.1	275	2	74.604	-10.397	1008.1	-4.8
246	3	79.448	-1.179	1024.3	-3.0	276	3	74.499	-10.058	1011.7	-5.5
247	4	79.406	-0.992	1020.1	0.1	277	4	74.381	-9.856	1016.5	-5.3
248	5	79.353	-0.797	1020.7	-2.6	278	5	74.248	-10.190	1021.0	-2.9
249	6	79.319	-0.595	1019.4	-2.3	279	6	74.056	-11.111	1013.1	-1.8
250	7	79.289	-0.711	1020.7	-4.1	280	7	73.632	-11.716	1006.4	-0.8
251	8	79.302	-0.870	1024.5	-3.7	281	8	73.338	-12.486	1002.8	1.4
252	9	79.269	-1.061	1022.7	-6.5	282	9	72.971	-13.328	1000.3	1.1
253	10	79.229	-1.475	1021.2	-6.6	283	10	72.558	-14.082	1008.3	-1.8
254	11	79.145	-2.189	1023.3	-4.8	284	11	72.119	-14.315	1008.4	-3.0
255	12	78.945	-2.558	1022.5	-4.8	285	12	71.787	-14.598	1012.5	-2.3
256	13	78.746	-3.084	1015.4	-1.0	286	13	71.556	-14.899	1019.5	-1.9
257	14	78.510	-3.366	1015.1	-4.6	287	14	71.604	-14.645	1023.5	-0.8
258	15	78.336	-2.861	1003.4	-1.1	288	15	71.580	-15.028	1017.3	-1.2
259	16	78.352	-2.348	999.8	-0.7	289	16	71.187	-15.820	1010.5	-1.4
260	17	78.455	-2.919	994.7	0.1	290	17	70.757	-16.680	1004.4	-0.1
261	18	78.362	-3.801	990.5	-1.8	291	18	70.579	-17.221	992.0	0.0
262	19	77.877	-4.543	1002.1	-4.7	292	19	70.080	-17.475	1002.0	-3.5
263	20	77.618	-4.378	1000.2	-3.9	293	20	69.758	-17.185	1022.7	-4.0
264	21	77.355	-4.440	999.6	-2.1	294	21	68.917	-21.466	999.5	-0.5
265	22	76.817	-5.367	980.0	-3.8	295	22	69.189	-19.000	994.9	-1.9*
266	23	76.476	-6.710	981.9	-1.2	296	23	68.494	-19.977	1013.8	-3.2
267	24	76.119	-7.929	989.2	-2.2	297	24	68.023	-20.933	1021.9	-2.1
268	25	75.816	-8.349	986.1	-2.5	298	25	67.459	-22.238	997.9	-1.4
269	26	75.563	-9.132	990.7	-2.1	299	26	66.553	-23.502	994.7	-1.2
270	27	75.389	-9.998	996.9	-4.9	300	27	66.038	-24.059	1009.6	1.4
271	28	75.271	-10.316	1003.7	-5.8	301	28	65.858	-24.583	1011.6	3.0
272	29	75.010	-10.393	1002.8	-2.8	302	29	65.747	-25.002	1016.7	1.9
273	30	74.755	-10.724	1010.3	-2.5	303	30	65.600	-25.218	1029.1	2.3
						304	31	65.764	-25.036	1012.9	4.4

BUOY( 8068) 95 Nov		LAT (N)	LON (+E,-W)	SLP (MB)	Air T (C)	BUOY( 8068) 95 Dec		LAT (N)	LON (+E,-W)	SLP (MB)	Air T (C)
305	1	65.807	-24.986	1023.7	5.3	335	1	66.981	-22.010	995.6	2.1
306	2	65.943	-24.508	1026.3	4.9	336	2	67.073	-22.065	992.4	3.7
307	3	66.050	-24.453	1017.4	5.3	337	3	67.255	-22.379	970.6	2.6
308	4	66.208	-24.517	1009.1	4.6	338	4	67.534	-21.613	997.4	2.1
309	5	65.954	-25.431	1016.9	3.9	339	5	67.763	-21.492	1006.8	1.4
310	6	65.794	-26.276	1007.3	5.8	340	6	67.911	-21.434	1015.7	-0.1
311	7	65.922	-26.453	998.8	4.3	341	7	67.986	-22.090	1007.4	1.0
312	8	65.905	-26.262	1007.4	3.4	342	8	68.013	-22.523	1005.6	-0.6
313	9	65.793	-26.304	1019.5	2.7						
314	10	65.647	-26.292	1030.3	2.6						
315	11	65.981	-25.925	1018.9	6.1*						
316	12	66.334	-25.374	1021.9	5.1						
317	13	66.576	-24.745	1019.4	2.8						
318	14	66.489	-25.352	1034.4	0.6						
319	15	66.487	-25.371	1026.0	0.9						
320	16	66.832	-24.726	1015.1	-0.1						
321	17	66.931	-24.234	1026.1	-1.8						
322	18	66.973	-23.390	1020.2	-0.3						
323	19	67.093	-22.363	1009.8	1.6						
324	20	67.090	-20.883	1006.4	1.6						
325	21	66.905	-21.337	996.0	1.8						
326	22	66.540	-22.340	1006.8	-1.4						
327	23	66.415	-22.687	1025.5	-3.5						
328	24	66.414	-22.694	1035.6	-3.7						
329	25	66.418	-22.693	1026.6	-3.0						
330	26	66.496	-22.234	1022.1	2.4						
331	27	66.580	-22.093	1022.2	2.8						
332	28	66.677	-21.775	1025.0	2.7						
333	29	66.821	-21.625	1015.4	3.8						
334	30	67.012	-21.641	1013.7	0.8						

# BUOY 8355

BUOY( 8355) 95 Aug		LAT (N)	LON (+E,-W)	SLP (MB)	Air T (C)	BUOY( 8355) 95 Sep		LAT (N)	LON (+E,-W)	SLP (MB)	Air T (C)
231	19	76.029	-139.052	1009.7	1.4	244	1	74.730	-138.028	1009.8	-1.1
232	20	75.969	-138.737	1013.2	1.0	245	2	74.675	-138.345	1012.0	-1.5
233	21	75.880	-138.211	1011.7	0.3	246	3	74.576	-138.549	1010.8	-1.3
234	22	75.774	-137.533	1002.0	0.4	247	4	74.440	-138.644	1014.8	-1.3
235	23	75.612	-137.402	1009.2	-0.4	248	5	74.298	-138.609	1023.9	-1.7
236	24	75.398	-137.046	1005.9	-0.1	249	6	74.232	-138.396	1024.2	-1.7
237	25	75.294	-137.072	1009.8	-0.2	250	7	74.165	-138.169	1027.2	-0.7
238	26	75.201	-137.136	1011.2	-0.6	251	8	74.195	-138.232	1023.2	-0.8
239	27	75.079	-137.375	1011.2	-1.2	252	9	74.295	-138.654	1014.4	-1.2
240	28	74.891	-137.347	1003.7	-1.0	253	10	74.453	-139.250	1004.3	-0.8
241	29	74.950	-137.462	1002.9	-1.2	254	11	74.641	-139.980	1001.8	-0.4
242	30	74.906	-137.644	1002.4	-1.1	255	12	74.792	-140.563	1012.1	-1.0
243	31	74.813	-137.854	1008.3	-0.5	256	13	74.850	-140.964	1016.8	-2.1
						257	14	74.865	-141.240	1016.0	-2.7
						258	15	74.850	-141.353	1014.1	-2.4
						259	16	74.794	-141.168	1018.4	-2.0
						260	17	74.765	-141.084	1024.0	-1.9
						261	18	74.819	-141.011	1012.8	-1.7
						262	19	74.852	-140.997	1009.3	-1.7
						263	20	74.861	-140.946	1010.1	-0.8
						264	21	74.871	-141.019	1006.7	-0.5
						265	22	74.962	-141.313	991.9	-0.2
						266	23	74.966	-141.251	1003.3	-0.6
						267	24	74.988	-141.198	1006.1	-0.3
						268	25	74.985	-141.233	1013.8	-0.1
						269	26	75.015	-141.203	1015.2	-0.1
						270	27	75.022	-141.484	1018.6	-0.8
						271	28	75.025	-141.965	1025.3	-3.3
						272	29	74.990	-142.258	1022.3	-3.3
						273	30	74.942	-142.621	1017.8	-3.5

BUOY( 8355) 95 Oct		LAT (N)	LON (+E,-W)	SLP (MB)	Air T (C)	BUOY( 8355) 95 Nov		LAT (N)	LON (+E,-W)	SLP (MB)	Air T (C)
274	1	74.887	-142.919	1015.8	-4.6	305	1	75.095	-150.117	1008.2	-5.8
275	2	74.831	-143.252	1014.8	-4.5	306	2	75.100	-150.415	1007.1	-5.3
276	3	74.787	-143.635	1020.7	-4.6	307	3	75.071	-150.392	1011.7	-5.9
277	4	74.731	-143.905	1025.4	-4.8	308	4	74.939	-150.534	1022.8	-7.6
278	5	74.692	-144.081	1026.2	-5.3	309	5	74.901	-150.664	1033.3	-9.9
279	6	74.655	-144.208	1022.5	-4.5	310	6	74.944	-150.473	1031.3	-10.2
280	7	74.639	-144.444	1020.3	-5.5	311	7	74.991	-150.068	1023.9	-8.3
281	8	74.634	-144.781	1015.6	-7.5	312	8	74.951	-149.929	1026.2	-7.3
282	9	74.614	-145.125	1013.3	-7.6	313	9	74.920	-149.953	1032.8	-7.8
283	10	74.577	-145.394	1013.4	-6.9	314	10	74.973	-149.758	1020.3	-7.6
284	11	74.525	-145.573	1015.3	-7.3	315	11	75.021	-149.801	1009.7	-8.1
285	12	74.501	-145.706	1019.5	-7.4	316	12	75.011	-150.003	1013.8	-8.4
286	13	74.509	-146.095	1023.5	-7.1	317	13	74.971	-150.185	1013.7	-9.1
287	14	74.527	-146.580	1027.3	-8.5	318	14	74.986	-150.528	1025.4	-8.8
288	15	74.506	-146.985	1029.8	-10.7	319	15	74.941	-150.732	1020.4	-8.8
289	16	74.482	-147.343	1028.1	-11.2	320	16	74.890	-150.744	1013.7	-8.9
290	17	74.512	-147.605	1022.3	-10.9	321	17	74.859	-150.919	1016.0	-8.3
291	18	74.597	-147.806	1016.5	-11.5	322	18	74.828	-151.317	1023.4	-9.4
292	19	74.679	-148.080	1013.3	-10.6	323	19	74.799	-151.419	1028.0	-11.3
293	20	74.701	-148.377	1010.0	-10.0	324	20	74.759	-151.476	1033.0	-11.8
294	21	74.671	-148.444	1017.5	-9.4	325	21	74.742	-151.594	1037.0	-13.1
295	22	74.689	-148.348	1023.2	-9.2	326	22	74.773	-151.728	1033.8	-13.3
296	23	74.745	-148.341	1019.8	-9.7	327	23	74.845	-151.868	1029.6	-12.5
297	24	74.791	-148.585	1011.5	-10.3	328	24	75.002	-151.951	1020.6	-11.8
298	25	74.825	-149.120	1001.1	-8.8	329	25	75.114	-151.984	1024.3	-11.6
299	26	74.815	-149.416	1002.2	-7.9	330	26	75.156	-151.987	1028.0	-12.4
300	27	74.795	-149.395	1011.5	-8.9	331	27	75.222	-151.682	1016.7	-10.3
301	28	74.790	-149.380	1014.2	-8.9	332	28	75.193	-151.473	1011.8	-9.0
302	29	74.781	-149.334	1019.3	-9.5	333	29	75.228	-151.332	991.8	-8.8
303	30	74.847	-149.585	1019.9	-10.4	334	30	75.207	-150.905	993.3	-10.5
304	31	75.028	-149.931	1012.5	-7.5						



# BUOY 8355

BUOY( 8355) 95 Dec		LAT (N)	LON (+E,-W)	SLP (MB)	Air T (C)
335	1	75.206	-151.044	996.5	-12.8
336	2	75.148	-151.088	1001.3	-13.1
337	3	75.056	-150.984	1005.5	-13.7
338	4	74.994	-150.900	1008.2	-15.0
339	5	74.944	-150.649	1016.6	-15.2
340	6	74.958	-150.412	1013.7	-15.8
341	7	74.944	-150.447	1015.7	-15.7
342	8	74.952	-150.147	1022.0	-14.6
343	9	74.954	-150.057	1029.6	-13.5
344	10	74.978	-149.736	1019.8	-12.4
345	11	74.974	-149.621	1014.9	-11.6
346	12	74.935	-149.748	1023.9	-14.2
347	13	74.911	-149.802	1028.5	-16.0
348	14	74.903	-149.760	1031.4	-16.8
349	15	74.906	-149.729	1032.3	-16.3
350	16	74.908	-149.689	1033.8	-16.3
351	17	74.889	-149.695	1028.9	-15.7
352	18	74.932	-150.000	1032.3	-15.6
353	19	74.996	-150.462	1037.0	-15.6
354	20	75.009	-150.860	1035.4	-16.4
355	21	74.992	-151.168	1031.1	-16.7
356	22	74.991	-151.437	1028.9	-17.6
357	23	74.996	-151.738	1027.5	-18.2
358	24	74.996	-152.094	1020.7	-17.5
359	25	75.012	-152.515	1016.7	-16.6
360	26	75.109	-152.834	1008.2	-15.8
361	27	75.148	-152.688	1010.0	-16.6
362	28	75.139	-152.399	1017.2	-18.4
363	29	75.127	-152.092	1021.0	-18.8
364	30	75.133	-152.058	1024.5	-20.0
365	31	75.170	-152.030	1027.0	-19.8

# BUOY 8356

BUOY( 8356) 95 Jan		LAT (N)	LON (+E,-W)	SLP (MB)	Air T (C)	BUOY( 8356) 95 Feb		LAT (N)	LON (+E,-W)	SLP (MB)	Air T (C)
1	1	86.343	7.381	1020.5	-19.7	32	1	84.997	-0.468	982.2	-18.9
2	2	86.244	7.040	1022.9	-19.6	33	2	84.861	-0.282	991.2	-19.9
3	3	86.142	6.643	1022.0	-18.7	34	3	84.627	-0.529	989.3	-20.3
4	4	86.097	6.757	1019.9	-18.1	35	4	84.393	-0.281	989.8	-19.5
5	5	86.084	6.721	1016.7	-19.2	36	5	84.211	0.356	995.0	-18.4
6	6	86.105	6.289	1020.0	-19.0	37	6	84.002	0.479	999.1	-17.1
7	7	86.115	5.566	1019.7	-18.7	38	7	83.774	0.141	1006.5	-16.3
8	8	86.080	4.981	1010.2	-18.1	39	8	83.582	-0.153	1012.7	-15.4
9	9	86.043	4.609	1019.0	-17.6	40	9	83.468	-0.497	1020.3	-15.1
10	10	85.958	4.646	1019.4	-16.9	41	10	83.341	-0.928	1011.9	-14.4
11	11	85.893	4.784	1012.0	-16.6	42	11	83.241	-0.886	999.1	-15.0
12	12	85.880	4.866	1012.3	-15.8	43	12	83.091	-0.481	993.7	-15.8
13	13	85.873	4.750	1016.5	-16.7	44	13	83.023	-0.246	995.7	-15.9
14	14	85.852	4.618	1008.1	-17.6	45	14	83.014	-0.234	1004.8	-17.6
15	15	85.829	4.055	1002.5	-18.4	46	15	83.015	-0.330	1004.0	-16.6
16	16	85.740	1.970	1005.4	-17.9	47	16	83.023	-0.387	1004.4	-15.1
17	17	85.669	0.750	1013.9	-17.5	48	17	83.004	-0.351	1007.3	-14.5
18	18	85.623	0.540	1023.6	-17.7	49	18	83.000	-0.463	1006.2	-14.5
19	19	85.591	0.697	1027.5	-18.5	50	19	83.001	-0.878	1003.9	-13.6
20	20	85.571	0.743	1022.6	-18.4	51	20	82.999	-1.362	1008.6	-13.0
21	21	85.566	0.628	1030.0	-17.8	52	21	82.991	-1.769	1008.1	-14.0
22	22	85.560	0.361	1029.1	-18.8	53	22	82.980	-2.132	1010.5	-14.2
23	23	85.553	0.267	1021.9	-19.0	54	23	82.941	-2.363	1013.9	-13.1*
24	24	85.544	0.094	1029.5	-18.5	55	24	82.926	-2.597	1009.9	-12.8
25	25	85.537	0.029	1033.9	-19.7	56	25	82.909	-2.994	1014.5	-13.2*
26	26	85.519	-0.085	1035.0	-20.8	57	26	82.837	-3.400	1015.3	-13.5
27	27	85.479	-0.169	1028.5	-21.0	58	27	82.834	-3.927	1000.4	-13.3
28	28	85.459	-0.144	1023.7	-22.0	59	28	82.818	-4.487	1000.5	-13.5
29	29	85.445	-0.094	1023.8	-23.2						
30	30	85.363	-0.756	1005.1	-22.3						
31	31	85.145	-0.481	984.8	-19.7						

BUOY( 8356) 95 Mar		LAT (N)	LON (+E,-W)	SLP (MB)	Air T (C)	BUOY( 8356) 95 Apr		LAT (N)	LON (+E,-W)	SLP (MB)	Air T (C)
60	1	82.776	-5.335	1007.2	-14.0	91	1	77.797	-8.021	988.4	-13.7
61	2	82.737	-6.208	1017.4	-13.4	92	2	77.457	-8.584	1000.2	-12.4
62	3	82.699	-6.680	1030.8	-14.0	93	3	77.140	-8.920	997.0	-11.1
63	4	82.668	-6.807	1028.1	-16.4	94	4	76.762	-9.552	996.0	-9.8
64	5	82.644	-6.974	1023.7	-17.4*	95	5	76.407	-10.173	1003.8	-9.1
65	6	82.610	-7.183	1025.2	-17.0	96	6	76.077	-10.869	1020.0	-8.8
66	7	82.580	-7.205	1032.2	-18.1	97	7	75.833	-11.136	1016.1	-10.0
67	8	82.546	-7.107	1034.3	-19.0	98	8	75.480	-11.532	1017.0	-9.1
68	9	82.558	-6.881	1025.4	-16.2	99	9	75.244	-11.979	1011.3	-9.4
69	10	82.543	-6.591	1023.7	-13.6	100	10	74.993	-12.578	1006.1	-9.2
70	11	82.490	-6.878	1013.2	-14.5	101	11	74.738	-13.330	997.2	-7.6
71	12	82.424	-7.336	988.4	-12.6	102	12	74.495	-13.941	994.8	-6.5
72	13	82.041	-7.377	991.3	-12.8	103	13	74.145	-14.807	994.8	-6.5
73	14	81.592	-7.163	991.7	-14.0	104	14	73.731	-15.312	1012.4	-6.4
74	15	81.329	-6.982	1011.3	-14.8	105	15	73.496	-15.729	1020.4	-6.8
75	16	81.003	-7.074	1022.6	-15.4	106	16	73.131	-16.202	1029.3	-7.3
76	17	80.640	-7.481	1020.0	-16.1	107	17	72.763	-16.684	1031.7	-7.4
77	18	80.395	-7.226	1014.8	-16.3	108	18	72.411	-17.447	1029.8	-7.6
78	19	80.223	-6.740	1009.4	-16.5	109	19	72.118	-17.996	1028.2	-7.2
79	20	80.097	-6.197	1010.4	-17.3	110	20	71.884	-18.309	1024.6	-6.4
80	21	79.989	-5.896	1009.8	-17.4	111	21	71.674	-18.646	1021.5	-5.5
81	22	79.863	-5.748	997.2	-16.2	112	22	71.514	-19.083	1027.0	-3.7
82	23	79.636	-5.607	992.2	-16.2	113	23	71.315	-19.359	1038.6	-3.4
83	24	79.323	-5.362	993.4	-15.4	114	24	71.110	-19.544	1044.9	-4.3
84	25	79.020	-6.101	1020.6	-14.7	115	25	70.953	-19.469	1040.2	-3.7
85	26	78.734	-6.333	1020.5	-16.5	116	26	70.633	-19.496	1042.8	-4.1
86	27	78.483	-6.516	1016.9	-17.1	117	27	70.395	-19.492	1033.8	-4.5
87	28	78.382	-6.676	1005.3	-17.0	118	28	70.277	-19.329	1023.6	-4.0
88	29	78.377	-6.990	994.0	-13.3	119	29	70.062	-18.958	1023.1	-3.1
89	30	78.249	-6.833	994.0	-13.1	120	30	69.890	-18.738	1016.3	-2.4
90	31	78.081	-7.151	990.8	-14.2						

# BUOY 8356

BUOY( 8356) 95 May		LAT (N)	LON (+E,-W)	SLP (MB)	Air T (C)
121	1	69.782	-18.947	1013.9	-1.6
122	2	69.570	-19.510	1012.7	-1.3
123	3	69.458	-20.357	1010.8	-1.2
124	4	69.413	-20.939	1007.1	-0.9
125	5	69.150	-21.649	1011.5	-1.2
126	6	69.185	-22.380	1021.7	-1.4
127	7	69.067	-22.982	1029.3	-1.2
128	8	68.922	-23.205	1032.5	-1.5
129	9	68.795	-23.215	1029.2	-1.3
130	10	68.715	-23.416	1033.2	-0.9
131	11	68.636	-23.431	1027.0	-0.9
132	12	68.566	-23.558	1027.1	-1.3
133	13	68.498	-23.820	1032.0	-1.5
134	14	68.425	-23.671	1025.1	-1.5
135	15	68.356	-23.548	1021.6	-1.2
136	16	68.344	-23.398	1015.5	-1.0
137	17	68.369	-23.292	1006.9	-1.0
138	18	68.396	-23.383	1010.3	-0.8
139	19	68.422	-23.469	1008.2	-0.9
140	20	68.439	-23.752	1015.7	-0.4
141	21	68.360	-23.974	1015.1	-0.3
142	22	68.217	-24.216	1011.8	-0.6
143	23	68.060	-24.177	1012.9	-0.7
144	24	67.932	-24.008	1014.7	-0.7
145	25	67.841	-24.272	1016.8	-1.0
146	26	67.785	-24.694	1017.0	-1.4
147	27	67.705	-25.030	1018.3	-1.3
148	28	67.608	-25.351	1017.7	-0.6
149	29	67.526	-26.071	1018.0	-0.5
150	30	67.423	-26.857	1025.7	-0.3

# BUOY 8357

BUOY( 8357) 95 Jan		LAT (N)	LON (+E,-W)	SLP (MB)	Air T (C)	BUOY( 8357) 95 Feb		LAT (N)	LON (+E,-W)	SLP (MB)	Air T (C)
1	1	84.959	34.013	1012.8	-24.1	32	1	83.639	18.953	978.2	-28.9
2	2	84.880	33.325	1013.3	-24.5	33	2	83.528	18.513	979.5	-28.4
3	3	84.799	32.589	1016.4	-21.8	34	3	83.311	18.009	976.7	-25.4
4	4	84.743	32.371	1017.7	-21.1	35	4	83.163	17.834	983.7	-23.0
5	5	84.717	32.186	1016.1	-23.5	36	5	83.103	18.186	990.5	-21.7
6	6	84.730	31.829	1020.9	-25.2	37	6	83.033	18.269	990.7	-20.9
7	7	84.735	31.349	1016.9	-26.2	38	7	82.946	17.320	996.9	-19.8
8	8	84.718	30.728	1008.2	-24.9	39	8	82.898	16.162	1005.7	-18.8
9	9	84.685	29.981	1014.5	-22.3	40	9	82.859	15.011	1011.6	-19.3
10	10	84.602	29.556	1012.6	-20.9	41	10	82.754	13.770	1005.4	-18.9
11	11	84.529	29.182	1010.4	-20.1	42	11	82.651	13.481	993.7	-22.0
12	12	84.510	29.175	1014.5	-21.3	43	12	82.524	13.779	987.5	-22.7
13	13	84.519	29.116	1015.4	-23.8	44	13	82.499	13.915	995.0	-19.7
14	14	84.511	28.852	1002.9	-23.8	45	14	82.498	13.922	1004.5	-19.8
15	15	84.485	27.780	989.7	-22.0	46	15	82.503	13.797	1005.8	-19.2
16	16	84.420	25.259	994.6	-19.6	47	16	82.531	13.739	1006.7	-18.1
17	17	84.375	23.710	1006.9	-22.8	48	17	82.529	13.715		-18.1*
18	18	84.320	23.213	1020.3	-24.0	49	18	82.542	13.510	1005.2	-17.7
19	19	84.281	23.150	1029.0	-24.9	50	19	82.580	12.976	1003.9	-15.7
20	20	84.259	22.947	1019.5	-26.9	51	20	82.591	12.473	1007.6	-15.8
21	21	84.249	22.479	1028.3	-25.8	52	21	82.593	11.962	1008.3	-17.5
22	22	84.241	22.111	1030.5	-26.0	53	22	82.596	11.437	1009.3	-17.3
23	23	84.226	21.909	1021.5	-26.1	54	23	82.602	11.114	1013.3	-18.1
24	24	84.212	21.475	1027.9	-25.9	55	24	82.602	10.808	1010.4	-19.7
25	25	84.200	20.957	1030.6	-27.3	56	25	82.603	10.286	1011.2	-19.9
26	26	84.159	20.452	1029.0	-29.0	57	26	82.602	9.722	1013.2	-19.2
27	27	84.098	20.019	1023.5	-30.5	58	27	82.618	9.117	1001.5	-18.1
28	28	84.062	19.854	1020.8	-32.5	59	28	82.645	8.483	1000.0	-18.0
29	29	84.035	19.644	1017.9	-32.0						
30	30	83.874	18.968	991.4	-28.4						
31	31	83.713	19.062	983.0	-25.0						

BUOY( 8357) 95 Mar		LAT (N)	LON (+E,-W)	SLP (MB)	Air T (C)	BUOY( 8357) 95 Apr		LAT (N)	LON (+E,-W)	SLP (MB)	Air T (C)
60	1	82.648	7.352	1002.1	-18.2	91	1	79.857	-1.559	989.8	-18.4
61	2	82.676	6.121	1015.8	-16.8	92	2	79.554	-2.195	997.5	-15.1
62	3	82.674	5.274	1029.2	-18.7	93	3	79.239	-2.928	993.2	-12.0
63	4	82.635	5.065	1028.5	-22.7	94	4	78.860	-3.873	994.9	-9.0
64	5	82.605	4.770	1025.3	-23.2	95	5	78.494	-4.560	1006.5	-8.1
65	6	82.587	4.137	1022.5	-22.1	96	6	78.177	-5.145	1016.8	-9.2
66	7	82.550	3.986	1031.4	-24.3	97	7	77.842	-5.447	1008.6	-12.5
67	8	82.522	4.055	1034.3	-26.9	98	8	77.588	-5.768	1014.9	-11.0
68	9	82.526	4.284	1029.7	-21.5	99	9	77.367	-5.544	1009.5	-11.6
69	10	82.531	4.682	1023.8	-17.8	100	10	77.175	-5.582	1006.9	-11.4
70	11	82.508	4.390	1015.5	-15.4	101	11	77.072	-5.878	1004.7	-11.8
71	12	82.585	4.212	992.5	-12.0	102	12	77.043	-6.332	997.9	-8.4
72	13	82.478	4.215	982.4	-12.8	103	13	76.839	-7.068	990.4	-6.2
73	14	82.082	4.097	980.8	-20.5	104	14	76.639	-7.909	1003.5	-5.9
74	15	81.835	4.220	1003.9	-21.1	105	15	76.290	-8.888	1013.9	-7.4
75	16	81.587	4.062	1017.0	-22.6	106	16	75.774	-9.775	1024.4	-7.9
76	17	81.413	3.506	1016.7	-22.7	107	17	75.361	-10.749	1029.2	-8.1
77	18	81.298	3.095	1010.8	-23.9	108	18	75.044	-11.551	1026.5	-8.7
78	19	81.214	3.055	1005.9	-26.1	109	19	74.793	-12.214	1025.4	-8.0
79	20	81.145	3.439	1009.0	-23.6	110	20	74.620	-12.660	1019.8	-7.7
80	21	81.118	3.600	1010.2	-25.1	111	21	74.447	-13.084	1024.5	-7.7
81	22	81.103	3.626	993.8	-21.6	112	22	74.292	-13.270	1028.8	-8.2
82	23	80.933	3.482	987.1	-18.6	113	23	74.191	-13.292	1037.2	-7.9
83	24	80.787	3.570	991.9	-17.8	114	24	74.106	-13.144	1044.9	-7.5
84	25	80.653	2.139	1016.8	-19.8	115	25	74.045	-12.750	1040.5	-6.7
85	26	80.517	1.415	1017.2	-24.8	116	26	73.791	-13.498	1042.4	-6.6
86	27	80.397	1.020	1013.5	-24.9	117	27	73.652	-13.825	1033.1	-6.9
87	28	80.364	0.814	1009.5	-25.8	118	28	73.627	-13.693	1023.1	-5.7
88	29	80.362	0.156	1003.9	-23.6	119	29	73.528	-13.841	1018.0	-4.2
89	30	80.293	-0.842	995.8	-19.7	120	30	73.525	-13.642	1015.6	-3.3
90	31	80.128	-1.088	994.0	-19.7						

# BUOY 8357

BUOY( 8357) 95 May		LAT (N)	LON (+E,-W)	SLP (MB)	Air T (C)
121	1	73.620	-13.426	1016.9	-2.2
122	2	73.769	-13.057	1013.3	-1.0
123	3	73.814	-12.462	1008.4	-0.5
124	4	73.763	-11.632	1010.7	-0.9
125	5	73.632	-11.492	1013.9	-1.5
126	6	73.455	-11.624	1021.3	-1.4
127	7	73.415	-12.048	1028.1	-1.8
128	8	73.375	-11.375	1026.7	-2.2
129	9	73.413	-11.369	1028.5	-2.0
130	10	73.301	-11.497	1031.0	-3.0
131	11	73.220	-11.450	1027.2	-3.7
132	12	73.281	-11.788	1027.3	-3.3
133	13	73.368	-11.993	1030.0	-2.5
134	14	73.436	-11.687	1022.8	-2.9
135	15	73.503	-11.839	1021.1	-2.6
136	16	73.467	-12.152	1014.3	-3.0
137	17	73.349	-12.317	1003.2	-2.6
138	18	73.089	-12.636	1001.9	-2.4
139	19	72.806	-12.642	1004.7	-2.4
140	20	72.614	-12.439	1011.2	-2.2
141	21	72.403	-12.186	1015.8	-1.5
142	22	72.297	-12.123	1015.1	-0.2
143	23	72.247	-12.079	1012.3	-0.4
144	24	72.151	-12.244	1017.1	-1.4
145	25	72.099	-12.508	1015.4	-1.0
146	26	71.930	-12.955	1016.9	-0.7
147	27	71.622	-13.615	1018.3	-0.9
148	28	71.618	-14.462	1023.1	-0.8

# BUOY 8365

BUOY( 8365) 95 Jan	LAT (N)	LON (+E,-W)	SLP (MB)	Air T (C)
1 1	75.346	-14.847	1014.3	
2 2	75.175	-15.079	1019.4	
3 3	74.843	-15.592	1012.2	
4 4	74.510	-16.301	982.0	

# BUOY 9360

BUOY( 9360) 95 Jul		LAT (N)	LON (+E,-W)	SLP (MB)	Air T (C)	BUOY( 9360) 95 Aug		LAT (N)	LON (+E,-W)	SLP (MB)	Air T (C)
209	28	79.235	152.122	1016.3	1.7	213	1	79.498	152.502	999.4	0.8
210	29	79.251	152.238	1015.5	1.9	214	2	79.570	152.435	1006.6	0.8
211	30	79.286	152.383	1010.7	2.5	215	3	79.667	152.187	1012.0	0.9
212	31	79.359	152.545	1005.0	1.2	216	4	79.736	151.953	1017.2	3.1
						217	5	79.804	151.695	1015.2	1.1
						218	6	79.903	151.679	1009.9	1.6
						219	7	79.941	151.756	1004.6	2.2
						220	8	79.921	152.112	1007.4	1.8
						221	9	79.918	152.351	1005.7	1.4
						222	10	79.892	152.383	1008.4	0.5
						223	11	79.799	152.593	1010.9	0.6
						224	12	79.807	153.132	993.4	0.4
						225	13	79.731	153.056	992.1	-0.5
						226	14	79.646	153.313	989.8	-1.1
						227	15	79.572	153.768	989.1	-0.7
						228	16	79.594	153.589	994.8	-1.3
						229	17	79.485	153.563	992.1	-0.1
						230	18	79.324	153.847	1002.3	-1.1
						231	19	79.297	154.125	1008.5	-0.3
						232	20	79.282	154.352	1009.2	0.8
						233	21	79.269	154.693	1007.3	1.2
						234	22	79.257	155.108	1009.5	1.0
						235	23	79.262	154.965	1012.3	1.1
						236	24	79.292	154.932	1015.1	0.4
						237	25	79.350	155.115	1017.4	0.4
						238	26	79.454	155.387	1015.8	1.0
						239	27	79.538	156.219	1005.8	0.6
						240	28	79.506	156.728	1005.7	0.2
						241	29	79.402	156.971	1009.1	-0.5
						242	30	79.332	157.043	1013.3	-0.7
						243	31	79.294	156.716	1016.2	-3.8

BUOY( 9360) 95 Sep		LAT (N)	LON (+E,-W)	SLP (MB)	Air T (C)	BUOY( 9360) 95 Oct		LAT (N)	LON (+E,-W)	SLP (MB)	Air T (C)
244	1	79.286	156.605	1015.1	-5.2	274	1	80.085	155.082	1032.8	-6.4
245	2	79.343	156.954	1015.0	-4.6	275	2	80.102	154.842	1033.1	-6.5
246	3	79.392	157.321	1014.8	-1.2	276	3	80.118	154.575	1030.7	-7.2
247	4	79.491	157.745	1016.1	-0.9	277	4	80.164	154.515	1031.5	-7.0
248	5	79.605	158.127	1013.7	-2.1	278	5	80.206	154.446	1032.5	-7.0
249	6	79.675	158.507	1013.5	-1.1	279	6	80.245	154.308	1032.2	-8.9
250	7	79.745	158.655	1009.6	-0.6	280	7	80.304	154.074	1029.9	-8.9
251	8	79.766	158.744	1009.1	-1.7	281	8	80.341	153.840	1026.9	-11.3
252	9	79.763	159.047	1009.8	-1.6	282	9	80.393	153.533	1028.4	-13.6
253	10	79.816	159.289	1012.8	-1.4	283	10	80.417	153.386	1026.8	-14.8
254	11	79.876	159.181	1016.3	-2.8	284	11	80.426	153.203	1021.4	-14.6
255	12	79.932	159.059	1015.7	-5.9	285	12	80.432	153.091	1019.5	-14.2
256	13	80.009	158.438	1013.1	-4.5	286	13	80.451	153.028	1017.7	-10.9
257	14	80.067	158.066	1012.6	-3.3	287	14	80.551	153.160	1020.2	-13.6
258	15	80.095	158.000	1012.4	-3.4	288	15	80.654	152.886	1019.3	-14.8
259	16	80.118	158.092	1009.2	-3.9	289	16	80.732	152.145	1009.1	-8.8
260	17	80.187	158.181	1007.6	-2.9	290	17	80.788	152.042	1002.0	-12.7
261	18	80.239	158.531	1003.6	-2.4	291	18	80.814	151.823	992.0	-17.3
262	19	80.276	158.802	998.1	-1.7	292	19	80.874	151.514	989.1	-15.4
263	20	80.298	159.100	1006.9	-1.7	293	20	80.918	151.460	1000.2	-24.6
264	21	80.358	159.051	1005.5	-3.7	294	21	81.020	151.474	991.3	-11.8
265	22	80.304	158.648	1006.1	-3.6	295	22	81.210	151.686	981.3	-5.9
266	23	80.199	158.225	1010.2	-3.1	296	23	81.232	152.150	994.5	-15.5
267	24	80.092	157.594	1016.8	-5.9	297	24	81.262	152.125	1002.6	-20.8
268	25	80.012	156.964	1021.7	-9.6	298	25	81.270	152.159	1009.0	-22.8
269	26	79.948	156.398	1027.4	-11.2	299	26	81.380	152.103	1010.0	-10.8
270	27	79.918	155.821	1032.3	-9.8	300	27	81.454	152.006	1014.7	-14.0
271	28	79.949	155.477	1035.0	-5.7	301	28	81.495	151.856	1018.4	-10.3
272	29	80.015	155.292	1033.9	-5.0	302	29	81.520	151.699	1026.1	-13.1
273	30	80.050	155.169	1032.2	-10.3	303	30	81.549	151.441	1028.7	-17.8
						304	31	81.573	150.907	1013.3	-18.7

# BUOY 9360

BUOY( 9360) 95 Nov		LAT (N)	LON (+E,-W)	SLP (MB)	Air T (C)	BUOY( 9360) 95 Dec		LAT (N)	LON (+E,-W)	SLP (MB)	Air T (C)
305	1	81.594	151.203	1007.8	-17.5	335	1	82.768	148.324	1012.1	-29.5
306	2	81.703	151.016	1008.9	-17.4	336	2	82.737	148.359	1017.3	-31.2
307	3	81.803	151.097	1011.6	-17.4	337	3	82.711	148.662	1012.1	-32.6
308	4	81.838	151.422	1021.5	-20.7	338	4	82.714	149.013	1007.3	-31.5
309	5	81.828	151.122	1019.0	-21.9	339	5	82.831	150.330	979.7	-21.6
310	6	81.820	150.534	1016.8	-19.9	340	6	83.029	150.294	975.5	-19.7
311	7	81.840	150.362	1012.1	-17.7	341	7	83.088	149.698	982.8	-21.6
312	8	81.858	150.835	1024.2	-24.3	342	8	83.049	149.992	1005.1	-30.2
313	9	81.873	150.759	1022.1	-26.3	343	9	83.065	150.127	1008.5	-31.7
314	10	81.867	150.281	1017.7	-17.6	344	10	83.080	150.262	1013.1	-34.7
315	11	81.874	150.117	1023.5	-24.4	345	11	83.107	150.401	1012.7	-29.3
316	12	81.916	149.761	1023.2	-20.5	346	12	83.135	150.602	1019.6	-29.4
317	13	82.015	149.702	1027.1	-13.1	347	13	83.167	150.542	1022.8	-32.1
318	14	82.062	149.790	1032.3	-17.8	348	14	83.213	150.083	1014.9	-25.0
319	15	82.109	149.919	1034.5	-15.9	349	15	83.272	149.934	1011.0	-18.7
320	16	82.108	150.085	1034.8	-26.4	350	16	83.305	149.983	1025.8	-27.8
321	17	82.191	150.145	1021.7	-18.2	351	17	83.350	149.697	1026.2	-29.2
322	18	82.291	150.693	1014.0	-15.7	352	18	83.462	149.428	1030.1	-23.1
323	19	82.324	151.383	1024.6	-23.1	353	19	83.554	148.976	1033.6	-27.5
324	20	82.357	151.693	1034.3	-25.4	354	20	83.630	148.658	1041.9	-27.8
325	21	82.418	151.806	1027.3	-22.6	355	21	83.676	148.422	1047.9	-29.5
326	22	82.507	151.881	1018.1	-23.9	356	22	83.708	148.150	1046.0	-31.1
327	23	82.581	151.521	1014.0	-21.9	357	23	83.753	147.686	1032.6	-30.5
328	24	82.646	150.584	999.0	-19.7	358	24	83.817	147.442	1025.7	-33.9
329	25	82.689	150.525	1011.6	-23.0	359	25	83.882	147.244	1019.5	-33.0
330	26	82.741	150.332	1018.3	-30.0	360	26	83.932	146.592	1007.6	-32.1
331	27	82.760	150.011	1019.0	-28.3	361	27	83.965	146.079	995.3	-34.4
332	28	82.790	149.549	1011.8	-22.1	362	28	84.004	145.870	981.5	-34.7
333	29	82.781	149.184	1002.4	-22.9	363	29	84.046	145.951	994.5	-33.2
334	30	82.783	148.630	1001.0	-30.7	364	30	84.097	145.689	991.9	-30.1
						365	31	84.137	145.762	1002.9	-32.8



# BUOY 9361

BUOY( 9361) 95 Aug		LAT (N)	LON (+E,-W)	SLP (MB)	Air T (C)	BUOY( 9361) 95 Sep		LAT (N)	LON (+E,-W)	SLP (MB)	Air T (C)
229	17	77.032	-164.693	1008.4	-0.5*	244	1	76.928	-162.270	1017.0	-2.3
230	18	77.095	-164.101	1006.8	-0.2	245	2	76.947	-162.340	1019.3	-2.9
231	19	77.081	-163.674	1013.2	-0.6	246	3	76.980	-162.400	1021.8	-2.8
232	20	77.086	-163.133	1010.6	0.5	247	4	76.966	-162.473	1026.9	-2.9
233	21	77.088	-162.858	1009.2	0.1	248	5	76.950	-162.218	1026.1	-3.6
234	22	76.980	-162.273	1009.8	-0.3	249	6	76.944	-161.779	1025.3	-0.7
235	23	76.980	-162.469	1019.5	-3.4	250	7	77.015	-161.138	1023.0	-2.0
236	24	76.962	-162.265	1015.3	-0.2	251	8	77.072	-160.680	1023.0	-4.0
237	25	76.909	-162.348	1019.5	-2.8	252	9	77.168	-160.406	1019.1	-7.1
238	26	76.857	-162.392	1022.5	-1.3	253	10	77.230	-160.561	1013.4	-8.3
239	27	76.828	-162.287	1018.0	-1.3	254	11	77.240	-161.067	1008.0	-4.5
240	28	76.821	-161.892	1004.3	0.2	255	12	77.338	-161.876	1010.7	-3.9
241	29	76.806	-161.820	1002.2	0.2	256	13	77.474	-162.346	1016.7	-4.8
242	30	76.876	-162.180	1011.5	-3.7	257	14	77.562	-162.524	1016.8	-5.7
243	31	76.901	-162.280	1016.2	-1.3	258	15	77.583	-162.409	1013.8	-3.5
						259	16	77.575	-162.329	1018.9	-4.1
						260	17	77.632	-161.994	1016.7	-3.1
						261	18	77.686	-161.809	1008.8	-3.6
						262	19	77.745	-161.686	1004.9	0.1
						263	20	77.768	-161.594	1009.5	0.6
						264	21	77.831	-161.517	1008.8	-0.1
						265	22	77.881	-161.907	994.2	0.3
						266	23	77.930	-162.029	999.2	-0.5
						267	24	77.964	-161.973	1007.0	0.0
						268	25	78.014	-161.965	1013.6	0.3
						269	26	78.027	-161.940	1021.5	-1.6
						270	27	78.037	-162.362	1029.2	-5.8
						271	28	78.061	-162.700	1034.8	-6.9
						272	29	78.057	-162.999	1034.3	-5.9
						273	30	78.025	-163.307	1030.5	-6.7

BUOY( 9361) 95 Oct		LAT (N)	LON (+E,-W)	SLP (MB)	Air T (C)	BUOY( 9361) 95 Nov		LAT (N)	LON (+E,-W)	SLP (MB)	Air T (C)
274	1	77.980	-163.619	1027.6	-9.0	305	1	79.058	-166.467	1020.5	-22.9
275	2	77.949	-163.944	1027.0	-6.5	306	2	79.042	-166.562	1019.9	-22.0
276	3	77.921	-164.249	1032.4	-6.4	307	3	79.001	-166.616	1023.1	-22.1
277	4	77.898	-164.457	1035.2	-6.3	308	4	78.990	-166.466	1029.5	-23.3
278	5	77.883	-164.551	1034.3	-6.8	309	5	79.069	-166.252	1024.3	-16.1
279	6	77.870	-164.640	1029.4	-8.1	310	6	79.151	-165.948	1021.5	-6.6
280	7	77.867	-164.833	1028.5	-10.0	311	7	79.201	-165.715	1020.3	-10.0
281	8	77.861	-165.111	1024.5	-11.4	312	8	79.163	-165.365	1030.5	-20.6
282	9	77.837	-165.441	1025.8	-12.8	313	9	79.228	-165.261	1025.7	-14.0
283	10	77.788	-165.638	1025.1	-14.8	314	10	79.277	-165.132	1019.6	-13.8
284	11	77.737	-165.685	1025.1	-17.0	315	11	79.267	-165.193	1019.0	-17.5
285	12	77.714	-165.613	1026.8	-16.8	316	12	79.211	-165.275	1023.4	-24.6
286	13	77.717	-165.556	1031.5	-16.6	317	13	79.129	-165.498	1029.7	-23.0
287	14	77.737	-165.546	1034.4	-20.0	318	14	79.115	-165.815	1037.0	-25.8
288	15	77.810	-165.583	1037.0	-23.7	319	15	79.084	-165.773	1026.8	-19.4
289	16	77.903	-165.570	1035.1	-21.6	320	16	78.977	-165.998	1026.2	-19.2
290	17	78.016	-165.549	1018.5	-22.7	321	17	78.907	-166.314	1030.6	-19.4
291	18	78.189	-165.481	1008.1	-13.9	322	18	78.907	-166.216	1030.1	-21.1
292	19	78.319	-165.375	1012.3	-13.7	323	19	78.888	-165.705	1028.8	-20.5
293	20	78.434	-165.400	1013.1	-18.3	324	20	78.859	-165.612	1038.9	-27.5
294	21	78.533	-165.422	1012.4	-12.6	325	21	78.861	-165.574	1040.5	-25.2
295	22	78.617	-165.190	1017.8	-15.5	326	22	78.930	-165.550	1028.2	-20.4
296	23	78.675	-164.835	1015.4	-15.9	327	23	79.028	-165.492	1023.1	-20.7
297	24	78.781	-164.702	1012.7	-11.9	328	24	79.212	-165.486	1012.4	-16.1
298	25	78.874	-164.789	1014.0	-20.1	329	25	79.291	-165.295	1025.9	-23.1
299	26	78.880	-165.167	1014.8	-19.0	330	26	79.352	-165.281	1019.0	-14.0
300	27	78.849	-165.320	1016.9	-17.3	331	27	79.383	-165.334	1015.0	-17.0
301	28	78.836	-165.447	1019.6	-17.7	332	28	79.387	-165.314	1014.1	-15.7
302	29	78.847	-165.641	1024.4	-19.1	333	29	79.461	-165.686	989.6	-15.8
303	30	78.884	-165.844	1026.7	-21.2	334	30	79.453	-166.208	997.2	-18.5
304	31	79.039	-166.597	1006.6	-14.4						

# BUOY 9361

BUOY( 9361) 95 Dec		LAT (N)	LON (+E,-W)	SLP (MB)	Air T (C)
335	1	79.461	-166.448	1004.4	-21.6
336	2	79.431	-166.531	1008.9	-32.0
337	3	79.388	-166.533	1011.8	-35.1
338	4	79.354	-166.410	1012.4	-35.5
339	5	79.316	-165.944	1008.6	-32.0
340	6	79.341	-165.209	1008.1	-31.6
341	7	79.486	-164.813	1003.8	-26.4
342	8	79.580	-164.376	1015.0	-17.1
343	9	79.603	-163.994	1020.2	-19.8
344	10	79.632	-163.793	1012.4	-20.9
345	11	79.613	-163.733	1021.6	-32.2
346	12	79.604	-163.619	1027.7	-35.3
347	13	79.614	-163.540	1030.4	-35.5
348	14	79.643	-163.394	1028.2	-24.3
349	15	79.694	-163.135	1028.5	-23.4
350	16	79.732	-162.816	1031.7	-24.1
351	17	79.733	-162.753	1039.2	-30.8
352	18	79.758	-162.847	1042.0	-32.0
353	19	79.814	-163.048	1047.4	-33.3
354	20	79.843	-163.190	1049.6	-34.7
355	21	79.839	-163.360	1043.5	-30.0
356	22	79.846	-163.593	1040.7	-32.5
357	23	79.865	-163.850	1037.5	-32.7
358	24	79.885	-164.067	1032.8	-33.3
359	25	79.906	-164.260	1027.1	-29.6
360	26	79.999	-164.557	1012.2	-26.4
361	27	80.058	-164.659	1002.6	-28.1
362	28	80.081	-164.158	1003.3	-33.0
363	29	80.103	-163.568	1012.3	-27.6
364	30	80.161	-163.234	1014.4	-26.1
365	31	80.267	-162.731	1017.1	-19.8

# BUOY 9362

BUOY( 9362) 95 Aug		LAT (N)	LON (+E,-W)	SLP (MB)	Air T (C)	BUOY( 9362) 95 Sep		LAT (N)	LON (+E,-W)	SLP (MB)	Air T (C)
229	17	75.142	-154.942	1013.7	-0.6*	244	1	74.711	-153.150	1013.9	-4.1
230	18	75.195	-154.676	1007.0	1.0	245	2	74.750	-153.460	1016.3	-5.2
231	19	75.156	-154.553	1016.2	-0.3	246	3	74.766	-153.680	1018.6	-4.2
232	20	75.137	-153.996	1014.8	0.5	247	4	74.714	-153.835	1024.5	-3.5
233	21	75.097	-153.657	1016.8	0.5	248	5	74.665	-153.768	1027.5	-4.1
234	22	74.987	-152.965	1009.0	0.8	249	6	74.629	-153.515	1028.2	-1.5
235	23	74.942	-152.987	1019.3	-2.7	250	7	74.621	-153.293	1026.7	-1.5
236	24	74.892	-152.739	1013.9	-0.4	251	8	74.658	-153.235	1023.0	-3.5
237	25	74.813	-152.723	1016.3	-3.0	252	9	74.722	-153.554	1014.5	-4.5
238	26	74.757	-152.816	1019.3	-2.6	253	10	74.729	-154.074	1003.4	-2.3
239	27	74.710	-152.858	1017.7	-0.1	254	11	74.728	-154.558	997.2	-1.2
240	28	74.684	-152.560	1004.3	0.3	255	12	74.807	-154.730	1007.6	-0.4
241	29	74.649	-152.500	1001.3	0.4	256	13	74.925	-154.902	1015.5	-3.5
242	30	74.684	-152.760	1007.0	-3.2	257	14	75.001	-155.096	1015.4	-2.8
243	31	74.689	-152.990	1013.6	-3.5	258	15	75.005	-155.129	1016.9	-2.5
						259	16	74.988	-154.871	1020.2	-0.7
						260	17	75.013	-154.728	1022.1	-4.1
						261	18	75.102	-154.698	1009.3	-1.8
						262	19	75.147	-154.631	1007.2	1.0
						263	20	75.173	-154.583	1010.5	-0.9
						264	21	75.195	-154.653	1004.7	0.1
						265	22	75.270	-154.953	991.2	0.9
						266	23	75.309	-154.852	999.5	0.7
						267	24	75.334	-154.734	1007.1	0.8
						268	25	75.370	-154.704	1013.5	0.5
						269	26	75.363	-154.730	1016.6	0.0
						270	27	75.380	-155.183	1021.1	-2.1
						271	28	75.422	-155.661	1028.6	-6.9
						272	29	75.435	-156.026	1027.6	-4.7
						273	30	75.405	-156.439	1024.0	-7.5

BUOY( 9362) 95 Oct		LAT (N)	LON (+E,-W)	SLP (MB)	Air T (C)	BUOY( 9362) 95 Nov		LAT (N)	LON (+E,-W)	SLP (MB)	Air T (C)
274	1	75.373	-156.816	1021.3	-8.6	305	1	76.235	-162.718	1014.5	-16.2
275	2	75.344	-157.159	1020.8	-7.0	306	2	76.184	-163.087	1012.7	-14.8
276	3	75.315	-157.592	1025.4	-7.9	307	3	76.112	-163.202	1020.3	-16.9
277	4	75.303	-157.942	1030.5	-9.1	308	4	76.082	-163.197	1029.3	-22.7
278	5	75.292	-158.153	1029.5	-6.7	309	5	76.138	-163.115	1029.4	-16.4
279	6	75.292	-158.328	1026.3	-7.5	310	6	76.253	-162.754	1024.9	-6.4
280	7	75.294	-158.595	1023.2	-8.4	311	7	76.308	-162.442	1022.2	-4.5
281	8	75.310	-159.007	1018.7	-15.4	312	8	76.274	-162.372	1031.5	-17.2
282	9	75.311	-159.421	1019.2	-13.6	313	9	76.347	-162.293	1028.0	-12.3
283	10	75.286	-159.716	1019.8	-13.0	314	10	76.415	-162.030	1017.1	-9.1
284	11	75.254	-159.887	1021.4	-15.0	315	11	76.397	-162.165	1015.3	-12.7
285	12	75.220	-160.006	1024.1	-15.0	316	12	76.352	-162.356	1022.1	-20.0
286	13	75.211	-160.158	1026.9	-17.4	317	13	76.267	-162.615	1021.2	-23.1
287	14	75.217	-160.465	1029.8	-20.6	318	14	76.239	-163.108	1030.0	-25.1
288	15	75.271	-160.667	1034.3	-24.2	319	15	76.207	-163.182	1026.3	-20.7
289	16	75.314	-160.875	1032.0	-24.0	320	16	76.113	-163.337	1021.1	-19.0
290	17	75.398	-161.032	1019.1	-20.1	321	17	76.043	-163.722	1024.2	-19.5
291	18	75.554	-160.989	1010.5	-13.6	322	18	76.013	-164.031	1029.3	-24.2
292	19	75.673	-161.001	1013.0	-20.3	323	19	75.979	-163.942	1030.6	-24.9
293	20	75.745	-161.084	1011.6	-17.6	324	20	75.952	-164.005	1036.8	-21.5
294	21	75.831	-161.099	1015.8	-12.6	325	21	75.954	-164.098	1037.8	-24.5
295	22	75.931	-160.918	1020.0	-14.0	326	22	76.036	-164.148	1028.5	-21.1
296	23	75.960	-160.828	1017.8	-18.0	327	23	76.138	-164.154	1021.1	-20.3
297	24	76.041	-160.800	1014.0	-18.0	328	24	76.323	-164.026	1014.0	-14.0
298	25	76.076	-160.966	1007.2	-21.6	329	25	76.347	-164.015	1026.6	-23.6
299	26	76.081	-161.371	1008.0	-18.2	330	26	76.428	-163.907	1020.8	-11.3
300	27	76.054	-161.543	1014.3	-17.1	331	27	76.468	-163.713	1017.0	-9.8
301	28	76.047	-161.590	1017.5	-18.1	332	28	76.463	-163.546	1013.9	-17.4
302	29	76.061	-161.709	1021.1	-23.9	333	29	76.488	-163.391	991.8	-13.5
303	30	76.121	-162.134	1016.3	-16.2	334	30	76.416	-163.082	993.3	-15.7
304	31	76.297	-162.552	1008.3	-8.1						

# BUOY 9362

BUOY( 9362) 95 Dec		LAT (N)	LON (+E,-W)	SLP (MB)	Air T (C)
335	1	76.299	-163.046	1002.1	-19.3
336	2	76.189	-162.937	1007.2	-21.3
337	3	76.130	-162.835	1010.3	-26.2
338	4	76.085	-162.781	1014.1	-27.5
339	5	76.054	-162.527	1016.3	-28.4
340	6	76.055	-162.273	1013.8	-31.9
341	7	76.066	-161.791	1013.3	-25.7
342	8	76.087	-161.238	1019.3	-17.0
343	9	76.079	-161.025	1028.7	-20.9
344	10	76.137	-160.502	1015.8	-14.6
345	11	76.114	-160.430	1021.6	-25.4
346	12	76.104	-160.440	1027.8	-30.5
347	13	76.107	-160.451	1031.1	-30.0
348	14	76.119	-160.353	1032.5	-26.0
349	15	76.130	-160.289	1034.9	-26.5
350	16	76.141	-160.200	1037.5	-28.8
351	17	76.136	-160.226	1034.2	-29.2
352	18	76.163	-160.562	1033.6	-30.6
353	19	76.225	-160.922	1040.0	-31.3
354	20	76.250	-161.196	1041.6	-32.0
355	21	76.246	-161.507	1035.0	-31.2
356	22	76.257	-161.800	1032.7	-34.2
357	23	76.275	-162.088	1030.9	-34.8
358	24	76.292	-162.397	1024.4	-30.1
359	25	76.310	-162.732	1017.2	-27.8
360	26	76.406	-163.106	1005.9	-25.2
361	27	76.422	-162.993	1010.0	-31.2
362	28	76.444	-162.633	1014.0	-32.7
363	29	76.460	-162.206	1021.4	-30.3
364	30	76.503	-162.137	1021.7	-28.5
365	31	76.606	-161.976	1023.3	-25.9

# BUOY 9363

BUOY( 9363) 95 Sep		LAT (N)	LON (+E,-W)	SLP (MB)	Air T (C)	BUOY( 9363) 95 Oct		LAT (N)	LON (+E,-W)	SLP (MB)	Air T (C)
246	3	81.433	145.140	1011.2	-1.4	274	1	82.650	145.297	1031.7	-11.1
247	4	81.549	144.932	1010.1	-0.3	275	2	82.669	145.178	1032.6	-4.9
248	5	81.622	144.999	1010.1	-0.8	276	3	82.700	145.176	1031.7	-6.5
250	7	81.773	145.053	1003.8	-0.9	279	6	82.780	144.999	1032.1	-7.7
254	11	82.030	146.411	1014.0	-3.0*	281	8	82.862	144.790	1026.9	-15.1
256	13	82.234	145.346	1014.3	-8.3	282	9	82.906	144.710	1026.9	-11.8
261	18	82.394	145.439	993.8	-3.8*	283	10	82.949	144.729	1025.8	-13.7
262	19	82.380	145.852	994.7	-5.7	285	12	82.978	144.845	1019.2	-15.6*
263	20	82.459	146.364	997.3	-0.9	286	13	83.010	144.998	1015.9	-14.7
264	21	82.586	146.813	1003.4	-0.8	287	14	83.087	145.430	1016.1	-11.6
265	22	82.619	146.633	1010.3	-2.6*	288	15	83.196	145.537	1022.5	-15.5
267	24	82.553	145.622	1024.4	-8.9	289	16	83.270	145.000	1013.7	-15.9
268	25	82.539	145.333	1025.9	-9.1	290	17	83.345	144.516	1004.7	-12.7
269	26	82.529	145.504	1028.4	-5.4	291	18	83.404	143.826	996.5	-15.9
270	27	82.516	145.719	1035.1	-4.7*	292	19	83.423	143.184	991.8	-15.3
271	28	82.534	145.573	1035.7	-5.1	293	20	83.492	142.747	996.0	-20.3
272	29	82.596	145.441	1033.0	-4.2	294	21	83.600	142.355	992.3	-15.9
273	30	82.631	145.404	1032.2	-11.7	295	22	83.700	141.409	972.5	-9.8
						296	23	83.770	141.879	988.3	-19.0
						297	24	83.867	142.343	1003.7	-18.5
						298	25	83.925	141.988	1007.3	-22.8
						299	26	84.028	141.500	1008.1	-13.5
						300	27	84.074	141.263	1014.0	-13.8
						301	28	84.109	140.930	1018.1	-19.5
						302	29	84.144	140.633	1024.1	-15.8
						303	30	84.216	140.519	1029.7	-15.1
						304	31	84.252	139.859	1020.5	-19.7

BUOY( 9363) 95 Nov		LAT (N)	LON (+E,-W)	SLP (MB)	Air T (C)	BUOY( 9363) 95 Dec		LAT (N)	LON (+E,-W)	SLP (MB)	Air T (C)
305	1	84.267	138.240	997.9	-17.0	335	1	85.453	130.224	1016.4	-29.7
306	2	84.358	137.584	1010.0	-19.8	336	2	85.434	130.473	1017.8	-33.0
307	3	84.399	137.022	1006.2	-24.7	337	3	85.427	131.066	1008.3	-31.8
308	4	84.425	137.216	1017.8	-24.3	338	4	85.450	131.815	992.1	-20.1
309	5	84.435	137.311	1022.5	-30.0	339	5	85.558	132.664	974.9	-18.4
310	6	84.456	136.997	1023.5	-28.8	340	6	85.594	131.178	983.1	-25.4
311	7	84.494	135.970	1012.3	-23.1	341	7	85.524	129.159	992.6	-33.6
312	8	84.516	135.828	1017.9	-25.7	342	8	85.440	128.617	1001.8	-35.2
313	9	84.535	135.825	1025.4	-32.0	343	9	85.441	128.941	1006.6	-36.9
314	10	84.531	135.389	1024.7	-30.9	344	10	85.477	129.258	1008.4	-35.1
315	11	84.504	135.003	1025.2	-31.9	345	11	85.493	129.207	1010.9	-36.5
316	12	84.525	134.651	1023.0	-23.9	346	12	85.518	129.147	1014.7	-33.0
317	13	84.612	134.379	1023.4	-15.9	347	13	85.552	129.039	1019.5	-36.7
318	14	84.661	134.386	1030.2	-14.4	348	14	85.582	128.235	1014.7	-28.1
319	15	84.727	134.463	1030.2	-15.3	349	15	85.629	127.398	1012.5	-22.7
320	16	84.765	134.892	1029.5	-20.2	350	16	85.654	127.118	1021.5	-30.2
321	17	84.848	134.840	1016.2	-18.2	351	17	85.695	126.665	1027.2	-30.4
322	18	84.924	135.289	1011.4	-18.7	352	18	85.769	125.738	1024.8	-25.2
323	19	84.967	135.934	1017.0	-25.9	353	19	85.855	125.064	1029.6	-27.6
324	20	85.021	136.493	1026.9	-28.4	354	20	85.924	124.484	1036.0	-29.4
325	21	85.101	136.703	1019.7	-25.0	355	21	85.975	124.032	1042.5	-31.5
326	22	85.266	136.939	1014.6	-23.5	356	22	86.017	123.676	1045.1	-32.1
327	23	85.338	136.191	1017.2	-24.9	357	23	86.054	122.929	1032.4	-30.2
328	24	85.365	134.543	1004.0	-21.0	358	24	86.113	122.122	1022.8	-33.8
329	25	85.414	133.563	1008.0	-22.7	359	25	86.161	121.377	1018.1	-34.3
330	26	85.463	133.105	1015.4	-30.7	360	26	86.171	120.458	1009.6	-33.3
331	27	85.481	132.544	1021.9	-31.9	361	27	86.183	119.340	996.2	-29.6
332	28	85.486	131.740	1013.2	-28.2	362	28	86.179	118.334	982.9	-35.0
333	29	85.489	131.183	1005.7	-24.2	363	29	86.195	117.900	991.3	-38.4
334	30	85.474	130.559	1006.0	-24.9	364	30	86.206	117.311	991.8	-34.4
						365	31	86.228	117.034	994.3	-35.9

# BUOY 9364

BUOY( 9364) 95 Aug		LAT (N)	LON (+E,-W)	SLP (MB)	Air T (C)	BUOY( 9364) 95 Sep		LAT (N)	LON (+E,-W)	SLP (MB)	Air T (C)
233	21	80.941	131.523	1000.7	0.7	244	1	81.397	130.940	1003.5	-0.6
234	22	80.991	130.915	1011.1	-1.0	245	2	81.564	131.170	1002.1	0.2
235	23	81.089	130.221	1011.0	-0.7	246	3	81.741	130.880	1005.8	-0.5
236	24	81.171	129.602	1009.9	-0.1	247	4	81.843	130.553	1008.6	-0.5
237	25	81.246	129.301	1007.0	0.2	248	5	81.893	130.290	1006.4	-0.5
238	26	81.353	129.501	1002.3	0.5	249	6	81.957	130.236	1007.5	-1.0
239	27	81.389	129.877	999.9	0.5	250	7	82.019	130.261	1000.7	-1.0
240	28	81.384	130.549	1003.5	-0.5	251	8	82.100	130.790	999.2	-2.5
241	29	81.348	130.870	1009.0	-1.0	252	9	82.121	131.411	999.0	-3.8
242	30	81.317	130.590	1020.4	-2.5	253	10	82.196	131.467	1005.0	-3.2
243	31	81.296	130.490	1020.3	-5.5	254	11	82.327	130.977	1005.7	-1.6
						255	12	82.529	130.678	1012.9	-3.9
						256	13	82.624	129.935	1012.4	-7.0
						257	14	82.715	129.370	1013.2	-6.6
						258	15	82.708	128.715	1011.1	-7.0
						259	16	82.682	128.818	1006.9	-8.8
						260	17	82.695	129.146	999.5	-4.5
						261	18	82.714	129.461	992.5	-5.6
						262	19	82.734	129.673	992.2	-5.6
						263	20	82.857	130.000	989.4	-1.9
						264	21	82.914	130.329	1001.9	-2.9
						265	22	82.936	130.348	1010.6	-2.4
						266	23	82.936	130.139	1019.4	-2.9
						267	24	82.939	129.779	1026.2	-6.4
						268	25	82.971	129.805	1024.8	-5.9
						269	26	82.988	130.775	1027.6	-4.3
						270	27	82.999	131.182	1034.5	-5.8
						271	28	83.026	131.071	1034.0	-8.8
						272	29	83.110	130.940	1031.1	-5.8
						273	30	83.158	130.890	1030.5	-7.2

BUOY( 9364) 95 Oct		LAT (N)	LON (+E,-W)	SLP (MB)	Air T (C)	BUOY( 9364) 95 Nov		LAT (N)	LON (+E,-W)	SLP (MB)	Air T (C)
274	1	83.179	130.684	1029.6	-11.7	305	1	84.347	120.368	995.5	-16.8
275	2	83.209	130.615	1029.9	-4.7	306	2	84.405	119.410	1008.7	-19.8
276	3	83.256	130.684	1029.2	-5.3	307	3	84.406	118.776	1005.6	-26.3
277	4	83.293	130.604	1027.9	-6.8	308	4	84.420	118.873	1017.4	-31.4
278	5	83.337	130.434	1030.0	-6.9	309	5	84.435	118.964	1022.2	-25.0
279	6	83.361	130.335	1030.1	-8.4	310	6	84.463	118.571	1022.0	-26.9
280	7	83.388	130.097	1025.8	-9.3	311	7	84.480	117.524	1012.9	-23.1
281	8	83.443	129.921	1023.4	-10.2	312	8	84.496	117.282	1016.0	-28.8
282	9	83.498	129.732	1025.3	-11.4	313	9	84.504	117.182	1024.5	-35.8
283	10	83.549	129.524	1023.1	-10.8	314	10	84.496	116.782	1026.2	-32.3
284	11	83.559	129.577	1021.2	-21.9	315	11	84.464	116.264	1024.8	-28.0
285	12	83.577	129.583	1018.6	-21.3	316	12	84.460	115.490	1018.6	-20.5
286	13	83.632	129.758	1012.9	-17.1	317	13	84.531	114.855	1020.2	-15.1
287	14	83.707	130.105	1013.6	-13.1	318	14	84.576	114.583	1026.7	-18.5
288	15	83.793	130.191	1019.5	-12.1	319	15	84.631	113.997	1027.8	-17.1
289	16	83.862	129.746	1016.5	-20.1	320	16	84.671	113.798	1024.5	-18.4
290	17	83.885	129.038	1003.8	-12.8	321	17	84.727	113.460	1011.7	-18.2
291	18	83.921	128.257	997.7	-16.9	322	18	84.754	113.510	1009.1	-23.5
292	19	83.908	127.509	996.1	-18.2	323	19	84.770	113.623	1014.5	-27.7
293	20	83.906	126.802	990.6	-18.5	324	20	84.814	113.806	1023.6	-30.1
294	21	83.979	126.223	988.9	-17.9	325	21	84.938	113.517	1008.3	-20.7
295	22	84.001	124.997	975.8	-13.8	326	22	85.173	112.867	1006.2	-20.6
296	23	84.025	125.011	984.1	-22.3	327	23	85.246	111.784	1014.6	-21.5
297	24	84.097	125.332	999.4	-18.2	328	24	85.227	110.344	1005.9	-21.9
298	25	84.173	124.735	1003.5	-16.6	329	25	85.200	108.960	1003.6	-21.8
299	26	84.221	124.074	1007.3	-16.6	330	26	85.229	108.193	1011.6	-28.2
300	27	84.243	123.784	1014.5	-18.5	331	27	85.237	107.585	1019.4	-29.4
301	28	84.259	123.381	1017.7	-22.5	332	28	85.215	106.803	1012.0	-26.8
302	29	84.295	122.934	1019.5	-12.8	333	29	85.197	106.314	1007.1	-24.7
303	30	84.374	122.631	1026.9	-9.6	334	30	85.169	105.989	1007.0	-25.3
304	31	84.402	121.891	1021.1	-18.8						

# BUOY 9364

BUOY( 9364) 95 Dec		LAT (N)	LON (+E,-W)	SLP (MB)	Air T (C)
335	1	85.147	105.771	1017.6	-29.4
336	2	85.143	106.056	1017.9	-33.9
337	3	85.158	106.668	1006.7	-22.4
338	4	85.186	107.380	989.8	-13.0
339	5	85.237	107.729	971.7	-14.8
340	6	85.198	106.406	985.6	-25.6
341	7	85.059	105.044	999.6	-35.3
342	8	84.911	104.796	1005.5	-33.9
343	9	84.879	105.212	1005.2	-33.2
344	10	84.917	105.542	1006.1	-31.9
345	11	84.932	105.434	1008.9	-33.8
346	12	84.952	105.269	1011.6	-35.5
347	13	84.991	105.024	1016.0	-35.1
348	14	85.007	104.141	1009.8	-26.7
349	15	85.028	103.330	1011.8	-33.1
350	16	85.049	102.769	1017.5	-30.6
351	17	85.079	102.119	1023.2	-28.1
352	18	85.109	101.250	1020.2	-28.3
353	19	85.167	100.413	1024.2	-27.0
354	20	85.222	99.606	1030.9	-28.0
355	21	85.265	98.905	1037.4	-30.4
356	22	85.309	98.292	1040.4	-30.8
357	23	85.334	97.420	1027.1	-29.8
358	24	85.363	96.494	1017.8	-33.2
359	25	85.391	95.612	1013.3	-34.4
360	26	85.379	94.821	1009.7	-37.6
361	27	85.357	93.956	994.4	-32.6
362	28	85.317	93.287	983.9	-34.0
363	29	85.299	93.005	989.2	-40.9
364	30	85.285	92.609	991.4	-39.0
365	31	85.289	92.371	991.4	-37.7

# BUOY 10667

BUOY(10667) 95 Jan		LAT (N)	LON (+E,-W)	SLP (MB)	Air T (C)	BUOY(10667) 95 Feb		LAT (N)	LON (+E,-W)	SLP (MB)	Air T (C)
2	2	81.821	-139.854	1030.4	-30.4	32	1	82.187	-143.289	997.9	
3	3	81.912	-140.333	1009.5	-25.5	33	2	82.272	-142.735	994.0	-32.9*
4	4	81.980	-141.197	1014.4	-29.2	34	3	82.344	-142.310	1002.5	-31.5
5	5	81.967	-141.331	1020.0	-31.9*	35	4	82.381	-142.243	1005.0	-31.9*
6	6	81.922	-141.256	1026.3		36	5	82.399	-142.185	1009.8	
7	7	81.904	-141.093	1025.7	-34.1*	37	6	82.374	-142.075	1022.0	
8	8	81.913	-140.971	1027.0	-31.8*	38	7	82.345	-141.969	1038.8	-31.7*
9	9	81.950	-140.868	1029.4	-27.2	39	8	82.330	-141.845	1043.6	-31.9*
10	10	81.994	-140.803	1032.2	-26.0	40	9	82.339	-141.754	1042.6	-27.4
11	11	82.012	-140.784	1027.7	-27.1	41	10	82.365	-141.440	1037.0	-24.6
12	12	82.013	-140.762	1024.0	-29.7	42	11	82.376	-141.131	1026.3	-23.2
13	13	82.001	-140.746	1026.8	-33.2*	43	12	82.357	-140.989	1014.9	-25.5
14	14	81.996	-140.713	1026.6	-31.3	44	13	82.313	-140.635	1005.8	-28.4
15	15	81.987	-140.712	1027.9	-31.2*	45	14	82.269	-140.599	1015.6	-29.9
16	16	82.007	-140.947	1021.9	-32.1	46	15	82.236	-140.466	1014.1	-29.2
17	17	82.068	-141.470	1010.2	-31.7*	47	16	82.287	-140.629	1004.2	-27.2
18	18	82.102	-141.540	1010.5	-28.7	48	17	82.248	-140.726	1020.2	-28.4
19	19	82.159	-141.954	1009.8	-22.0	49	18	82.211	-140.545	1015.6	-31.2*
20	20	82.157	-141.984	1023.2	-23.4	50	19	82.186	-140.505	1019.1	-32.6
21	21	82.193	-142.244	1028.0	-30.5	51	20	82.189	-140.434	1022.2	-33.3*
22	22	82.235	-142.387	1031.1	-32.2*	52	21	82.196	-140.407	1017.7	-32.0*
23	23	82.225	-142.345	1033.1	-26.0	53	22	82.198	-140.401	1016.5	-31.3*
24	24	82.224	-142.456	1035.0	-25.4	54	23	82.198	-140.377	1022.4	-31.3*
25	25	82.225	-142.742	1035.2	-30.9*	55	24	82.201	-140.364	1029.0	
26	26	82.217	-143.283	1033.4	-33.1*	56	25	82.203	-140.356	1032.3	
27	27	82.212	-143.661	1029.7	-33.5*	57	26	82.205	-140.361	1025.5	
28	28	82.190	-143.696	1018.3		58	27	82.205	-140.359	1025.2	
29	29	82.185	-143.633	1013.7		59	28	82.197	-140.369	1027.2	
30	30	82.186	-143.816	1014.1							
31	31	82.169	-143.678	1008.5							

BUOY(10667) 95 Mar		LAT (N)	LON (+E,-W)	SLP (MB)	Air T (C)	BUOY(10667) 95 Apr		LAT (N)	LON (+E,-W)	SLP (MB)	Air T (C)
60	1	82.193	-140.353	1030.1		91	1	82.224	-138.944	1025.9	-19.9
61	2	82.194	-140.352	1038.4		92	2	82.231	-138.965	1035.6	-19.6
62	3	82.194	-140.350	1042.9		93	3	82.240	-139.004	1038.7	-27.7
63	4	82.202	-140.354	1036.8		94	4	82.241	-139.078	1044.0	-18.6
64	5	82.242	-140.365	1033.8		95	5	82.242	-139.265	1044.0	-22.6
65	6	82.305	-140.393	1025.6		96	6	82.255	-139.376	1042.6	-21.1
66	7	82.331	-140.420	1025.3	-32.7*	97	7	82.226	-139.658	1035.8	-20.5
67	8	82.373	-140.611	1023.1		98	8	82.183	-140.092	1030.6	-23.0
68	9	82.386	-140.939	1030.5		99	9	82.141	-140.280	1026.3	-24.3
69	10	82.367	-141.151	1031.6		100	10	82.089	-140.388	1022.8	-19.0
70	11	82.353	-141.211	1031.8		101	11	82.045	-140.346	1025.4	-22.6
71	12	82.318	-141.241	1027.3		102	12	82.034	-140.108	1021.3	-21.2
72	13	82.265	-141.018	1012.7		103	13	82.040	-140.072	1017.2	-21.0
73	14	82.223	-140.309	993.6		104	14	82.057	-139.988	1011.2	-21.1
74	15	82.222	-140.107	1009.1		105	15	82.095	-139.857	1015.6	-26.0
75	16	82.217	-140.243	1022.1		106	16	82.161	-139.558	1022.6	-22.4
76	17	82.210	-140.466	1030.5		107	17	82.205	-139.731	1012.8	-15.7
77	18	82.205	-140.613	1027.2		108	18	82.240	-139.513	1022.1	-22.8
78	19	82.194	-140.885	1015.2		109	19	82.206	-139.454	1030.4	-28.2
79	20	82.176	-140.947	1006.4		110	20	82.170	-139.465	1037.8	-25.0
80	21	82.160	-140.649	1005.3		111	21	82.141	-139.512	1040.4	-24.1
81	22	82.167	-140.241	1006.4		112	22	82.131	-139.622	1042.4	-23.8
82	23	82.205	-139.951	1009.8		113	23	82.150	-139.726	1041.6	-25.3
83	24	82.234	-139.859	1020.9		114	24	82.189	-139.959	1036.4	-19.0
84	25	82.239	-139.849	1028.7		115	25	82.233	-140.213	1031.5	-18.2
85	26	82.272	-139.755	1028.1		116	26	82.296	-140.381	1023.1	-12.0
86	27	82.307	-139.541	1016.5	-30.8*	117	27	82.343	-140.307	1018.8	-9.9
87	28	82.289	-139.409	1027.5	-28.8	118	28	82.366	-140.728	1007.9	-8.7
88	29	82.275	-139.228	1028.2	-24.2	119	29	82.347	-140.609	1012.2	-8.9
89	30	82.270	-139.170	1022.5	-24.0	120	30	82.311	-140.433	1024.3	-11.2
90	31	82.248	-139.048	1015.3	-15.0						



# BUOY 10667

BUOY(10667) 95 May		LAT (N)	LON (+E,-W)	SLP (MB)	Air T (C)	BUOY(10667) 95 Jun		LAT (N)	LON (+E,-W)	SLP (MB)	Air T (C)
121	1	82.368	-140.124	1015.5	-5.5	152	1	82.086	-136.358	1020.1	-2.8
122	2	82.359	-139.363	1016.8	-12.5	153	2	82.073	-136.133	1019.3	-2.6
123	3	82.309	-138.918	1019.5	-13.5	154	3	82.091	-136.131	1022.2	-2.1
124	4	82.231	-138.471	1022.1	-11.7	155	4	82.133	-136.381	1019.5	-0.8
125	5	82.196	-138.468	1026.3	-11.0	156	5	82.190	-136.288	1022.9	-1.2
126	6	82.203	-138.553	1028.0	-10.8	157	6	82.204	-136.063	1025.1	0.4
127	7	82.218	-138.560	1027.9	-11.4	158	7	82.210	-136.091	1025.5	-0.3
128	8	82.257	-138.603	1029.9	-12.1	159	8	82.246	-136.890	1001.7	0.4
129	9	82.326	-138.650	1031.0	-12.9	160	9	82.261	-136.666	1000.7	-1.2
130	10	82.410	-138.567	1027.9	-9.4	161	10	82.170	-135.789	1016.3	-2.4
131	11	82.498	-138.363	1018.9	-6.2	162	11	82.181	-135.455	1014.4	-0.9
132	12	82.533	-138.359	1019.9	-5.3	163	12	82.210	-135.489	1012.3	1.3
133	13	82.514	-138.421	1026.4	-10.2	164	13	82.209	-135.459	1011.8	1.4
134	14	82.472	-138.632	1030.3	-10.4	165	14	82.207	-135.725	1008.7	0.3
135	15	82.405	-138.517	1023.7	-6.7	166	15	82.182	-136.155	1011.2	-1.0
136	16	82.343	-138.364	1014.3	-5.6	167	16	82.163	-136.266	1018.7	0.6
137	17	82.313	-138.331	1020.8	-9.1	168	17	82.158	-136.093	1020.6	-0.9
138	18	82.246	-138.319	1025.7	-8.0	169	18	82.185	-135.793	1016.1	0.4
139	19	82.177	-138.481	1035.2	-7.4	170	19	82.214	-135.782	1014.7	1.0
140	20	82.150	-138.559	1037.0	-7.2	171	20	82.252	-136.087	1014.5	-0.5
141	21	82.110	-138.383	1026.8	-6.7	172	21	82.268	-136.291	1008.3	-0.7
142	22	82.065	-138.002	1024.4	-6.3	173	22	82.237	-136.528	1012.7	-0.4
143	23	82.021	-137.556	1021.6	-5.6	174	23	82.202	-136.174	1010.9	-1.3
144	24	82.005	-137.274	1019.3	-4.7	175	24	82.202	-135.781	1007.6	-0.2
145	25	81.955	-137.226	1026.1	-4.6	176	25	82.205	-135.896	1005.6	0.0
146	26	81.961	-136.835	1025.6	-4.6	177	26	82.182	-136.551	1002.3	0.6
147	27	81.998	-136.594	1024.6	-6.0	178	27	82.129	-136.875	1009.2	0.9
148	28	82.023	-136.505	1026.7	-6.6	179	28	82.097	-136.798	1016.7	1.2
149	29	82.063	-136.474	1024.6	-8.1	180	29	82.048	-136.507	1017.3	0.7
150	30	82.083	-136.508	1025.7	-7.3	181	30	81.996	-136.385	1021.8	1.2
151	31	82.096	-136.538	1025.7	-4.7						

BUOY(10667) 95 Jul		LAT (N)	LON (+E,-W)	SLP (MB)	Air T (C)	BUOY(10667) 95 Aug		LAT (N)	LON (+E,-W)	SLP (MB)	Air T (C)
182	1	81.962	-136.260	1022.6	0.4	213	1	81.634	-136.563	1016.3	0.5*
183	2	81.941	-136.038	1024.9	0.7	214	2	81.585	-136.786		
184	3	81.941	-135.825	1029.2	1.6	215	3	81.552	-137.080		
185	4	81.966	-135.692	1027.3	1.3	216	4	81.529	-137.480		
186	5	82.003	-135.755	1025.1	0.5	217	5	81.523	-137.867		
187	6	82.045	-136.083	1026.3	1.5	218	6	81.507	-138.011		
188	7	82.055	-136.314	1025.0	2.6	219	7	81.484	-137.667		
189	8	82.052	-136.253	1025.2	1.1	220	8	81.484	-137.043		
190	9	82.046	-136.072	1023.7	2.1	221	9	81.420	-136.495		
191	10	82.073	-135.966	1022.0	1.9	222	10	81.407	-135.947		
192	11	82.106	-135.868	1021.9	1.9	223	11	81.412	-135.284		
193	12	82.130	-135.718	1024.4	2.1	224	12	81.410	-134.974		
194	13	82.147	-135.548	1026.4	2.8	225	13	81.443	-134.820		
195	14	82.162	-135.474	1025.2	2.9	226	14	81.483	-134.590		
196	15	82.173	-135.493	1027.0	2.7	227	15	81.484	-134.278		
197	16	82.190	-135.541	1027.8	2.8	228	16	81.523	-133.948		
198	17	82.210	-135.595	1022.6	2.3	229	17	81.614	-133.386		
199	18	82.227	-135.793	1019.0	0.6	230	18	81.659	-133.033		
200	19	82.246	-136.078	1013.8	1.9	231	19	81.701	-132.744		
201	20	82.271	-136.292	1013.0	2.4	232	20	81.728	-132.254		
202	21	82.287	-136.469	1022.8	1.9	233	21	81.728	-132.293		
203	22	82.251	-136.422	1024.3	1.6	234	22	81.730	-132.577		
204	23	82.186	-136.668	1024.5	0.7	235	23	81.613	-132.797		
205	24	82.114	-136.998	1022.7	0.6	236	24	81.537	-133.279		
206	25	82.029	-137.353	1019.5	1.4	237	25	81.531	-133.432		
207	26	81.951	-137.520	1014.3	1.3	238	26	81.500	-133.771		
208	27	81.893	-137.586	1014.3	1.1	239	27	81.494	-133.984		
209	28	81.855	-137.485	1013.5	1.7	240	28	81.512	-134.112		
210	29	81.793	-137.277	1012.6	0.6	241	29	81.560	-134.115		
211	30	81.737	-136.852	1010.4	1.1	242	30	81.532	-134.416		
212	31	81.687	-136.704	1015.3	1.3	243	31	81.524	-134.525		

# BUOY 10667

BUOY(10667) 95 Sep		LAT (N)	LON (+E,-W)	SLP (MB)	Air T (C)	BUOY(10667) 95 Oct		LAT (N)	LON (+E,-W)	SLP (MB)	Air T (C)
244	1	81.483	-134.507			274	1	80.892	-134.720		
245	2	81.499	-134.577			275	2	80.797	-135.248		
246	3	81.462	-134.844			276	3	80.701	-135.591		
247	4	81.349	-135.278			277	4	80.623	-135.721		
248	5	81.208	-135.389			278	5	80.559	-135.753		
249	6	81.161	-135.231			279	6	80.500	-135.815		
250	7	81.143	-134.888			280	7	80.465	-135.902		
251	8	81.121	-134.748			281	8	80.431	-135.881		
252	9	81.133	-134.028			282	9	80.383	-135.964		
253	10	81.163	-133.641			283	10	80.324	-136.047		
254	11	81.211	-133.640			284	11	80.250	-136.062		
255	12	81.233	-133.759			285	12	80.223	-135.990		
256	13	81.234	-133.885			286	13	80.202	-135.719		
257	14	81.173	-133.804			287	14	80.191	-135.357		
258	15	81.091	-133.478			288	15	80.166	-135.238		
259	16	81.046	-133.205			289	16	80.146	-135.164		
260	17	81.027	-132.988			290	17	80.120	-134.952		
261	18	81.067	-132.585			291	18	80.114	-134.562		
262	19	81.100	-132.201			292	19	80.142	-134.040		
263	20	81.109	-131.841			293	20	80.175	-133.871		
264	21	81.116	-131.820			294	21	80.206	-133.923		
265	22	81.155	-131.721			295	22	80.215	-133.860		
266	23	81.220	-132.158			296	23	80.215	-133.574		
267	24	81.262	-132.729			297	24	80.219	-133.395		
268	25	81.261	-133.263			298	25	80.222	-133.446		
269	26	81.252	-133.448			299	26	80.244	-133.787		
270	27	81.209	-133.463			300	27	80.273	-134.139		
271	28	81.148	-133.644			301	28	80.270	-134.351		
272	29	81.070	-133.971			302	29	80.280	-134.523		
273	30	80.985	-134.329			303	30	80.279	-134.588		
						304	31	80.290	-134.514		

BUOY(10667) 95 Nov		LAT (N)	LON (+E,-W)	SLP (MB)	Air T (C)	BUOY(10667) 95 Dec		LAT (N)	LON (+E,-W)	SLP (MB)	Air T (C)
305	1	80.357	-134.380			335	1	80.003	-134.526		
306	2	80.378	-134.435			336	2	79.988	-134.631		
307	3	80.428	-134.677			337	3	79.977	-134.706		
308	4	80.407	-134.848			338	4	79.961	-134.609		
309	5	80.360	-134.881			339	5	79.938	-134.429		
310	6	80.353	-134.339			340	6	79.913	-134.059		
311	7	80.368	-134.381			341	7	79.919	-133.778		
312	8	80.413	-134.439			342	8	79.947	-133.523		
313	9	80.383	-134.347			343	9	79.954	-133.294		
314	10	80.371	-134.196			344	10	79.964	-133.164		
315	11	80.364	-134.211			345	11	79.962	-133.164		
316	12	80.308	-134.130			346	12	79.957	-133.174		
317	13	80.295	-134.595			347	13	79.952	-133.173		
318	14	80.264	-134.782			348	14	79.950	-133.165		
319	15	80.138	-134.995			349	15	79.948	-133.157		
320	16	80.050	-135.328			350	16	79.947	-133.143		
321	17	80.038	-135.708			351	17	79.943	-133.143		
322	18	80.007	-135.706			352	18	79.944	-133.148		
323	19	79.943	-135.289			353	19	79.945	-133.155		
324	20	79.834	-135.203			354	20	79.933	-133.170		
325	21	79.766	-135.069			355	21	79.919	-133.215		
326	22	79.744	-134.923			356	22	79.900	-133.274		
327	23	79.775	-134.743			357	23	79.876	-133.416		
328	24	79.814	-134.558			358	24	79.838	-133.573		
329	25	79.873	-134.314			359	25	79.819	-133.640		
330	26	79.887	-134.249			360	26	79.823	-133.604		
331	27	79.936	-134.140			361	27	79.867	-133.605		
332	28	79.949	-134.162			362	28	79.859	-133.473		
333	29	79.945	-134.160			363	29	79.853	-133.359		
334	30	79.999	-134.396			364	30	79.844	-133.296		
						365	31	79.847	-133.057		

# BUOY 11247

BUOY(11247) 95 Sep		LAT (N)	LON (+E,-W)	SLP (MB)	Air T (C)	BUOY(11247) 95 Oct		LAT (N)	LON (+E,-W)	SLP (MB)	Air T (C)
250	7	72.148	-131.194			274	1	72.726	-136.521		
251	8	72.141	-131.265			275	2	72.684	-136.747		
252	9	72.223	-131.595			276	3	72.619	-137.001		
253	10	72.386	-131.994			277	4	72.564	-137.233		
254	11	72.570	-132.232			278	5	72.534	-137.518		
255	12	72.674	-132.364			279	6	72.512	-137.801		
256	13	72.672	-132.549			280	7	72.502	-138.188		
257	14	72.649	-132.717			281	8	72.497	-138.694		
258	15	72.622	-132.758			282	9	72.469	-139.385		
259	16	72.545	-132.705			283	10	72.430	-139.936		
260	17	72.456	-132.778			284	11	72.404	-140.321		
261	18	72.498	-132.955			285	12	72.382	-140.804		
262	19	72.552	-133.009			286	13	72.379	-141.577		
263	20	72.547	-133.046			287	14	72.353	-142.475		
264	21	72.548	-133.214			288	15	72.305	-143.335		
265	22	72.594	-133.363			289	16	72.284	-144.045		
266	23	72.588	-133.574			290	17	72.340	-144.886		
267	24	72.637	-133.825			291	18	72.463	-145.794		
268	25	72.649	-134.183			292	19	72.520	-146.654		
269	26	72.785	-134.542			293	20	72.490	-147.192		
270	27	72.859	-134.805			294	21	72.439	-147.450		
271	28	72.887	-135.343			295	22	72.460	-147.707		
272	29	72.825	-135.766			296	23	72.486	-148.169		
273	30	72.752	-136.138			297	24	72.475	-148.911		
						298	25	72.447	-149.450		
						299	26	72.409	-149.582		
						300	27	72.366	-149.648		
						301	28	72.341	-149.704		
						302	29	72.335	-149.881		
						303	30	72.460	-150.495		
						304	31	72.608	-150.963		

BUOY(11247) 95 Nov		LAT (N)	LON (+E,-W)	SLP (MB)	Air T (C)	BUOY(11247) 95 Dec		LAT (N)	LON (+E,-W)	SLP (MB)	Air T (C)
305	1	72.655	-151.387			335	1	72.622	-157.888		
306	2	72.673	-151.691			336	2	72.478	-157.765		
307	3	72.656	-151.804			337	3	72.422	-157.538		
308	4	72.536	-152.101			338	4	72.397	-157.271		
309	5	72.501	-152.438			339	5	72.378	-157.117		
310	6	72.543	-152.581			340	6	72.438	-156.895		
311	7	72.614	-152.501			341	7	72.406	-156.458		
312	8	72.615	-152.509			342	8	72.422	-156.014		
313	9	72.629	-152.763			343	9	72.421	-155.831		
314	10	72.704	-152.851			344	10	72.436	-155.721		
315	11	72.764	-153.157			345	11	72.428	-155.716		
316	12	72.749	-153.779			346	12	72.385	-155.961		
317	13	72.707	-154.246			347	13	72.363	-156.132		
318	14	72.730	-154.804			348	14	72.343	-156.234		
319	15	72.721	-155.375			349	15	72.318	-156.309		
320	16	72.680	-155.496			350	16	72.285	-156.378		
321	17	72.666	-155.748			351	17	72.244	-156.511		
322	18	72.631	-156.410			352	18	72.194	-157.000		
323	19	72.562	-156.841			353	19	72.216	-158.279		
324	20	72.509	-157.084			354	20	72.170	-159.576		
325	21	72.504	-157.421			355	21	72.114	-160.582		
326	22	72.543	-157.766			356	22	72.052	-161.295		
327	23	72.665	-158.285			357	23	72.008	-161.989		
328	24	72.839	-158.587			358	24	72.020	-162.750		
329	25	72.860	-158.794								
330	26	72.916	-158.915								
331	27	72.997	-158.829								
332	28	73.014	-158.802								
333	29	72.983	-158.550								
334	30	72.838	-158.140								

# BUOY 11252

BUOY(11252) 95 Jan		LAT (N)	LON (+E,-W)	SLP (MB)	Air T (C)	BUOY(11252) 95 Feb		LAT (N)	LON (+E,-W)	SLP (MB)	Air T (C)
1	1	70.891	-67.962			32	1	70.893	-67.968		
2	2	70.891	-67.966			33	2	70.893	-67.971		
3	3	70.893	-67.968			34	3	70.891	-67.970		
4	4	70.891	-67.969			35	4	70.892	-67.969		
5	5	70.893	-67.969			36	5	70.893	-67.969		
6	6	70.894	-67.963			37	6	70.892	-67.965		
7	7	70.893	-67.967			38	7	70.892	-67.967		
8	8	70.888	-67.966			39	8	70.891	-67.966		
9	9	70.890	-67.968			40	9	70.891	-67.972		
10	10	70.894	-67.965			41	10	70.892	-67.970		
11	11	70.891	-67.967			42	11	70.893	-67.971		
12	12	70.890	-67.962			43	12	70.891	-67.975		
13	13	70.890	-67.973			44	13	70.891	-67.963		
14	14	70.892	-67.964			45	14	70.892	-67.967		
15	15	70.889	-67.963			46	15	70.892	-67.967		
16	16	70.892	-67.970			47	16	70.891	-67.967		
17	17	70.889	-67.954			48	17	70.893	-67.963		
18	18	70.892	-67.974			49	18	70.893	-67.964		
19	19	70.891	-67.970			50	19	70.892	-67.964		
20	20	70.893	-67.973			51	20	70.892	-67.964		
21	21	70.891	-67.966			52	21	70.892	-67.968		
22	22	70.894	-67.965			53	22	70.892	-67.964		
23	23	70.892	-67.973			54	23	70.892	-67.970		
24	24	70.893	-67.970			55	24	70.893	-67.967		
25	25	70.892	-67.968			56	25	70.890	-67.973		
26	26	70.893	-67.973			57	26	70.891	-67.972		
27	27	70.892	-67.974			58	27	70.892	-67.974		
28	28	70.890	-67.968			59	28	70.892	-67.968		
29	29	70.890	-67.964								
30	30	70.892	-67.968								
31	31	70.892	-67.970								

BUOY(11252) 95 Mar		LAT (N)	LON (+E,-W)	SLP (MB)	Air T (C)
60	1	70.893	-67.973		
61	2	70.892	-67.974		
62	3	70.891	-67.965		
63	4	70.892	-67.965		
64	5	70.893	-67.968		
65	6	70.892	-67.969		
66	7	70.893	-67.969		
67	8	70.892	-67.955		
68	9	70.889	-67.969		
69	10	70.891	-67.967		
70	11	70.893	-67.971		
71	12	70.891	-67.969		

# BUOY 12487

BUOY(12487) 95 Jan		LAT (N)	LON (+E,-W)	SLP (MB)	Air T (C)	BUOY(12487) 95 Feb		LAT (N)	LON (+E,-W)	SLP (MB)	Air T (C)
1	1	84.319	-101.488	1032.7	-43.0	32	1	84.180	-104.050	1001.1	-46.5
2	2	84.326	-101.367	1036.8	-43.8	33	2	84.222	-103.256	1000.8	-44.7
3	3	84.347	-101.352	1027.7	-44.4	34	3	84.268	-102.727	1005.0	-41.5
4	4	84.351	-101.655	1015.1	-38.6	35	4	84.288	-102.426	1007.3	-39.7
5	5	84.304	-101.997	1011.2	-34.7	36	5	84.295	-102.235	1012.3	-41.8
6	6	84.268	-102.250	1013.3	-33.3	37	6	84.298	-102.162	1017.9	-40.9
7	7	84.236	-102.390	1016.4	-31.8	38	7	84.276	-102.169	1031.9	-36.1
8	8	84.200	-102.566	1019.4	-27.2	39	8	84.242	-102.172	1033.7	-30.4
9	9	84.202	-102.387	1026.2	-24.9	40	9	84.224	-102.092	1034.5	-35.3
10	10	84.214	-102.198	1028.0	-27.4	41	10	84.214	-101.860	1030.1	-34.0
11	11	84.220	-102.122	1024.4	-29.9	42	11	84.198	-101.549	1017.9	-31.0
12	12	84.221	-102.076	1018.7	-31.9	43	12	84.194	-101.429	1004.9	-28.0
13	13	84.217	-102.093	1019.5	-31.4	44	13	84.194	-101.429	998.1	-29.3
14	14	84.217	-102.088	1021.1	-35.9	45	14	84.190	-101.465	1001.6	-33.7
15	15	84.215	-102.101	1017.6	-37.2	46	15	84.181	-101.506	1007.8	-32.5
16	16	84.215	-102.119	1025.1	-45.1	47	16	84.184	-101.495	1005.8	-33.4
17	17	84.232	-102.182	1022.6	-44.6	48	17	84.181	-101.526	1009.9	-37.9
18	18	84.268	-102.315	1021.6	-40.0	49	18	84.180	-101.530	1009.5	-37.9
19	19	84.325	-102.426	1019.9	-32.8	50	19	84.177	-101.555	1010.7	-36.5
20	20	84.348	-102.533	1024.0	-37.5	51	20	84.178	-101.540	1015.4	-39.0
21	21	84.341	-102.586	1032.6	-35.2	52	21	84.178	-101.533	1010.6	-28.9
22	22	84.305	-102.579	1029.0	-35.3	53	22	84.179	-101.530	1010.9	-34.8
23	23	84.253	-102.591	1028.0	-30.9	54	23	84.179	-101.518	1017.4	-42.8
24	24	84.231	-102.676	1033.7	-33.9	55	24	84.180	-101.504	1020.7	-45.1
25	25	84.217	-102.962	1034.8	-37.6	56	25	84.180	-101.504	1024.2	-44.6
26	26	84.206	-103.472	1036.4	-38.4	57	26	84.180	-101.511	1023.5	-46.0
27	27	84.199	-103.936	1032.2	-36.6	58	27	84.180	-101.506	1016.1	-45.0
28	28	84.193	-104.236	1021.1	-34.1	59	28	84.176	-101.523	1013.7	-35.4
29	29	84.191	-104.460	1016.1	-38.5						
30	30	84.187	-104.660	1014.1	-43.1						
31	31	84.181	-104.570	1006.5	-45.9						

BUOY(12487) 95 Mar		LAT (N)	LON (+E,-W)	SLP (MB)	Air T (C)	BUOY(12487) 95 Apr		LAT (N)	LON (+E,-W)	SLP (MB)	Air T (C)
60	1	84.174	-101.530	1017.9	-35.6	91	1	84.212	-101.207	1017.5	-19.3
61	2	84.174	-101.532	1029.9	-38.6	92	2	84.213	-101.198	1028.0	-21.5
62	3	84.174	-101.530	1034.0	-36.5	93	3	84.210	-101.207	1031.9	-21.9
63	4	84.174	-101.527	1029.3	-36.0	94	4	84.203	-101.246	1034.5	-22.7
64	5	84.174	-101.524	1028.2	-38.7	95	5	84.196	-101.276	1041.9	-25.8
65	6	84.177	-101.520	1030.1	-45.4	96	6	84.189	-101.341	1037.6	-25.4
66	7	84.188	-101.512	1033.4	-51.0	97	7	84.155	-101.656	1030.9	-27.4
67	8	84.217	-101.484	1034.2	-50.9	98	8	84.099	-102.162	1025.7	-26.8
68	9	84.219	-101.659	1032.0	-45.7	99	9	84.033	-102.618	1018.0	-22.6
69	10	84.204	-101.788	1029.1	-44.6	100	10	83.959	-103.097	1014.7	-19.4
70	11	84.203	-101.763	1028.2	-46.8	101	11	83.895	-103.249	1015.9	-17.5
71	12	84.187	-101.743	1017.8	-43.4	102	12	83.873	-103.021	1012.2	-17.6
72	13	84.169	-101.614	1009.0	-43.0	103	13	83.878	-102.956	1014.4	-23.3
73	14	84.175	-101.600	1003.9	-43.0	104	14	83.899	-102.828	1015.8	-24.5
74	15	84.206	-101.562	1015.3	-42.4	105	15	83.938	-102.606	1019.6	-21.1
75	16	84.247	-101.646	1029.4	-39.6	106	16	83.999	-102.101	1026.2	-16.9
76	17	84.251	-101.843	1031.3	-40.0	107	17	84.067	-101.633	1025.1	-14.6
77	18	84.232	-101.951	1026.5	-41.3	108	18	84.162	-100.856	1022.2	-13.1
78	19	84.210	-101.933	1017.5	-42.9	109	19	84.216	-100.266	1025.4	-17.3
79	20	84.210	-101.789	1011.2	-41.7	110	20	84.203	-100.313	1031.0	-27.8
80	21	84.225	-101.632	1004.2	-41.9	111	21	84.163	-100.438	1033.7	-28.1
81	22	84.234	-101.519	1003.2	-41.8	112	22	84.114	-100.609	1038.1	-27.4
82	23	84.237	-101.468	1007.9	-40.7	113	23	84.076	-100.773	1040.1	-26.2
83	24	84.244	-101.381	1019.5	-40.9	114	24	84.063	-100.864	1040.8	-24.5
84	25	84.247	-101.365	1029.2	-43.0	115	25	84.082	-100.879	1039.5	-22.9
85	26	84.247	-101.361	1027.6	-45.3	116	26	84.124	-100.783	1032.2	-15.9
86	27	84.248	-101.328	1020.1	-43.0	117	27	84.182	-100.371	1024.3	-13.3
87	28	84.238	-101.276	1014.7	-36.2	118	28	84.231	-100.243	1016.0	-9.4
88	29	84.218	-101.205	1016.5	-37.0	119	29	84.273	-100.194	1008.8	-8.4
89	30	84.219	-101.202	1015.3	-38.2	120	30	84.256	-100.188	1013.2	-13.8
90	31	84.216	-101.210	1005.4	-21.7						

# BUOY 12487

BUOY(12487) 95 May		LAT (N)	LON (+E,-W)	SLP (MB)	Air T (C)	BUOY(12487) 95 Jun		LAT (N)	LON (+E,-W)	SLP (MB)	Air T (C)
121	1	84.223	-100.111	1019.0	-17.3	152	1	83.973	-96.879	1017.0	-4.9
122	2	84.253	-99.653	1004.1	-16.7	153	2	83.974	-96.855	1016.4	-3.7
123	3	84.230	-99.321	1008.6	-18.7	154	3	83.975	-96.859	1021.6	-4.3
124	4	84.229	-99.333	1011.9	-21.6	155	4	83.980	-96.902	1023.8	-5.1
125	5	84.206	-99.549	1021.1	-16.9	156	5	84.002	-96.769	1024.9	-5.3
126	6	84.176	-99.714	1021.9	-15.5	157	6	84.024	-96.584	1023.8	-4.2
127	7	84.169	-99.766	1025.6	-15.0	158	7	84.020	-96.477	1023.9	-2.7
128	8	84.169	-99.754	1029.2	-15.6	159	8	84.043	-96.456	1014.4	-2.7
129	9	84.180	-99.634	1033.4	-16.1	160	9	84.115	-95.973	999.3	-1.1
130	10	84.213	-99.317	1032.8	-14.8	161	10	84.135	-95.022	998.1	-1.9
131	11	84.250	-98.834	1024.0	-13.2	162	11	84.107	-94.426	1006.7	-2.7
132	12	84.278	-98.439	1018.9	-11.5	163	12	84.105	-94.404	1010.7	-4.0
133	13	84.286	-98.273	1021.1	-10.4	164	13	84.106	-94.332	1010.9	-3.2
134	14	84.238	-98.429	1022.4	-14.8	165	14	84.109	-94.182	1009.3	-2.0
135	15	84.186	-98.600	1018.9	-13.4	166	15	84.099	-94.297	1010.6	-3.3
136	16	84.166	-98.746	1011.8	-13.6	167	16	84.063	-94.528	1013.4	-4.8
137	17	84.147	-98.701	1013.3	-12.5	168	17	84.017	-94.472	1015.5	-3.2
138	18	84.145	-98.390	1019.5	-12.2	169	18	84.001	-94.217	1015.4	-2.5
139	19	84.130	-98.424	1032.1	-12.6	170	19	83.998	-94.174	1013.7	-2.6
140	20	84.069	-98.541	1029.6	-9.6	171	20	83.972	-94.242	1012.5	-3.8
141	21	84.029	-98.451	1021.7	-10.7	172	21	83.953	-94.278	1005.5	-3.0
142	22	84.003	-97.760	1015.7	-8.9	173	22	83.915	-94.733	1000.7	-3.2
143	23	83.978	-97.229	1012.5	-6.5	174	23	83.818	-94.885	998.2	-2.8
144	24	83.972	-97.143	1013.7	-7.3	175	24	83.771	-94.524	1002.1	-2.6
145	25	83.970	-97.130	1016.5	-8.5	176	25	83.768	-94.372	1005.5	-1.6
146	26	83.970	-96.998	1017.7	-5.4	177	26	83.754	-94.370	1004.3	-1.1
147	27	83.970	-96.966	1023.0	-5.4	178	27	83.733	-94.292	1006.5	-0.4
148	28	83.972	-96.913	1026.4	-7.5	179	28	83.722	-93.960	1013.5	-0.6
149	29	83.973	-96.886	1027.1	-7.4	180	29	83.674	-93.854	1012.7	-0.6
150	30	83.973	-96.876	1026.3	-6.3	181	30	83.617	-93.930	1013.8	-0.8
151	31	83.973	-96.875	1024.0	-5.6						

BUOY(12487) 95 Jul		LAT (N)	LON (+E,-W)	SLP (MB)	Air T (C)	BUOY(12487) 95 Aug		LAT (N)	LON (+E,-W)	SLP (MB)	Air T (C)
182	1	83.549	-94.060	1016.8	-1.2	213	1	82.384	-101.108	1008.6	-0.6
183	2	83.473	-93.854	1017.9	-1.3	214	2	82.343	-101.738	1008.8	-0.7
184	3	83.440	-93.813	1025.1	0.1	215	3	82.320	-102.233	1006.7	-1.0
185	4	83.433	-93.859	1024.3	0.0	216	4	82.289	-102.728	1008.5	-0.9
186	5	83.401	-94.366	1021.9	-0.8	217	5	82.250	-103.247	1013.2	-1.8
187	6	83.340	-95.070	1020.5	-0.6	218	6	82.193	-103.612	1012.0	-1.6
188	7	83.288	-95.367	1019.7	-0.5	219	7	82.146	-103.497	1009.3	-0.7
189	8	83.224	-95.382	1015.6	-0.5	220	8	82.128	-102.989	1002.6	-1.3
190	9	83.191	-95.340	1016.0	-0.5	221	9	82.091	-102.493	1000.1	-1.1
191	10	83.192	-95.326	1020.4	1.0	222	10	82.065	-102.229	998.5	-1.6
192	11	83.195	-95.307	1022.3	0.4	223	11	82.096	-101.723	998.5	-0.7
193	12	83.196	-95.288	1023.1	-0.1	224	12	82.117	-101.434	1003.3	-1.2
194	13	83.194	-95.287	1022.7	0.2	225	13	82.119	-101.421	1008.3	-2.6
195	14	83.190	-95.313	1022.0	0.7	226	14	82.130	-101.395	1006.9	-1.5
196	15	83.190	-95.317	1024.2	0.4	227	15	82.130	-101.387	1006.2	-0.4
197	16	83.188	-95.320	1024.1	0.3	228	16	82.119	-101.391	1010.0	-1.2
198	17	83.185	-95.369	1020.5	0.8	229	17	82.125	-101.268	1013.0	-3.6
199	18	83.177	-95.534	1015.3	1.0	230	18	82.147	-101.056	1009.6	-1.7
200	19	83.165	-95.934	1011.9	0.9	231	19	82.175	-100.796	1007.9	-1.3
201	20	83.164	-96.188	1014.2	1.2	232	20	82.192	-100.534	1010.2	-4.7
202	21	83.148	-96.246	1016.4	0.8	233	21	82.197	-100.560	1004.0	-8.5
203	22	83.098	-96.403	1015.3	-0.2	234	22	82.214	-100.830	994.5	-6.4
204	23	83.035	-96.993	1013.9	-0.9	235	23	82.223	-101.302	990.9	-5.6
205	24	82.951	-97.876	1010.5	-0.8	236	24	82.231	-101.617	1001.7	-7.4
206	25	82.870	-98.827	1008.2	-1.0	237	25	82.219	-102.009	1008.2	-7.8
207	26	82.794	-99.502	1006.2	-1.2	238	26	82.217	-102.351	1016.0	-5.1
208	27	82.722	-99.889	1005.5	-0.9	239	27	82.216	-102.678	1015.5	-4.0
209	28	82.637	-100.179	1004.6	-0.5	240	28	82.218	-102.858	1012.4	-3.3
210	29	82.568	-100.289	1005.2	-0.9	241	29	82.193	-103.064	1007.8	-5.6
211	30	82.529	-100.164	1003.7	-1.0	242	30	82.172	-103.163	1005.8	-9.4
212	31	82.474	-100.369	1006.5	-0.9	243	31	82.142	-103.466	1007.8	-9.8

# BUOY 12487

BUOY(12487) 95 Sep		LAT (N)	LON (+E,-W)	SLP (MB)	Air T (C)	BUOY(12487) 95 Oct		LAT (N)	LON (+E,-W)	SLP (MB)	Air T (C)
244	1	82.119	-103.671	1012.1	-10.2	274	1	80.729	-109.005	1005.3	-12.2
245	2	82.096	-103.942	1014.0	-7.4	275	2	80.632	-109.859	1006.6	-7.2
246	3	82.055	-104.592	1007.6	-6.9	276	3	80.524	-110.553	1011.5	-6.8
247	4	82.015	-105.195	1001.3	-6.4	277	4	80.442	-110.903	1015.6	-7.9
248	5	82.009	-105.395	1009.5	-8.5	278	5	80.387	-111.038	1016.0	-14.9
249	6	81.969	-105.553	1013.8	-8.2	279	6	80.341	-111.214	1017.2	-19.8
250	7	81.916	-105.735	1014.6	-11.3	280	7	80.287	-111.417	1015.9	-15.0
251	8	81.885	-105.679	1019.3	-11.5	281	8	80.260	-111.460	1013.2	-16.9
252	9	81.886	-105.358	1022.8	-7.5	282	9	80.252	-111.488	1012.6	-23.9
253	10	81.856	-105.181	1022.8	-6.2	283	10	80.243	-111.521	1011.2	-24.4
254	11	81.810	-105.304	1022.2	-7.3	284	11	80.232	-111.540	1009.3	-25.5
255	12	81.746	-105.699	1018.4	-8.7	285	12	80.207	-111.460	1015.7	-28.1
256	13	81.642	-106.204	1011.1	-9.8	286	13	80.185	-111.271	1026.9	-24.8
257	14	81.517	-106.539	1002.1	-8.2	287	14	80.184	-111.230	1032.9	-21.8
258	15	81.420	-106.522	999.2	-9.5	288	15	80.184	-111.205	1035.5	-26.6
259	16	81.370	-106.353	1004.9	-11.2	289	16	80.181	-111.198	1033.5	-25.2
260	17	81.323	-106.227	1012.1	-9.3	290	17	80.172	-111.184	1021.6	-24.6
261	18	81.305	-105.897	1012.1	-8.9	291	18	80.162	-111.143	1017.0	-26.1
262	19	81.302	-105.469	1005.1	-5.4	292	19	80.157	-111.081	1023.8	-29.7
263	20	81.291	-105.169	1005.3	-7.8	293	20	80.155	-111.039	1026.5	-32.8
264	21	81.276	-105.129	1014.5	-13.2	294	21	80.155	-111.055	1025.3	-30.8
265	22	81.279	-105.055	1013.2	-8.0	295	22	80.157	-111.103	1023.1	-25.4
266	23	81.297	-105.105	1011.1	-6.7	296	23	80.153	-111.081	1023.1	-28.4
267	24	81.304	-105.431	1010.9	-9.9	297	24	80.151	-111.068	1023.1	-26.1
268	25	81.248	-105.995	1013.5	-17.9	298	25	80.147	-111.087	1019.0	-20.2
269	26	81.168	-106.299	1016.5	-15.8	299	26	80.143	-111.159	1017.4	-24.0
270	27	81.105	-106.381	1016.2	-11.7	300	27	80.138	-111.214	1018.7	-32.2
271	28	81.025	-106.790	1016.2	-4.3	301	28	80.136	-111.227	1022.2	-28.1
272	29	80.932	-107.528	1013.8	-6.3	302	29	80.127	-111.337	1025.2	-28.5
273	30	80.828	-108.288	1007.7	-11.7	303	30	80.101	-111.454	1031.1	-27.2
						304	31	80.082	-111.464	1028.8	-24.3

BUOY(12487) 95 Nov		LAT (N)	LON (+E,-W)	SLP (MB)	Air T (C)	BUOY(12487) 95 Dec		LAT (N)	LON (+E,-W)	SLP (MB)	Air T (C)
305	1	80.076	-111.423	1021.1	-26.5	335	1	79.902	-112.234	1002.0	-40.3
306	2	80.074	-111.401	1023.8	-26.0	336	2	79.902	-112.231	1001.9	-40.6
307	3	80.084	-111.418	1022.3	-21.0	337	3	79.902	-112.239	1003.8	-43.5
308	4	80.119	-111.514	1019.1	-24.5	338	4	79.902	-112.234	1003.0	-45.6
309	5	80.116	-111.608	1023.4	-27.1	339	5	79.903	-112.238	1006.2	-48.7
310	6	80.076	-111.589	1025.3	-30.6	340	6	79.905	-112.196	1011.0	-44.4
311	7	80.050	-111.607	1022.4	-35.5	341	7	79.907	-112.117	1020.7	-34.1
312	8	80.033	-111.628	1017.9	-34.2	342	8	79.909	-112.039	1025.5	-38.3
313	9	80.017	-111.649	1024.9	-28.3	343	9	79.918	-111.822	1017.2	-29.9
314	10	80.016	-111.652	1017.4	-26.7	344	10	79.917	-111.777	1011.3	-27.8
315	11	80.007	-111.637	1005.4	-32.1	345	11	79.918	-111.773	1012.0	-31.8
316	12	80.005	-111.617	1011.0	-35.5	346	12	79.916	-111.778	1012.6	-33.4
317	13	80.006	-111.624	1024.1	-34.8	347	13	79.915	-111.781	1016.0	-38.7
318	14	79.986	-111.709	1017.6	-29.7	348	14	79.915	-111.779	1022.7	-42.2
319	15	79.941	-112.008	1000.2	-20.8	349	15	79.914	-111.780	1026.0	-44.3
320	16	79.962	-112.220	1012.5	-22.8	350	16	79.915	-111.774	1029.3	-45.7
321	17	79.974	-112.372	1024.4	-31.2	351	17	79.915	-111.779	1037.4	-46.6
322	18	79.940	-112.452	1019.8	-34.9	352	18	79.915	-111.778	1048.0	-46.5
323	19	79.914	-112.377	1010.4	-31.2	353	19	79.915	-111.774	1042.9	-42.8
324	20	79.909	-112.343	1017.0	-28.8	354	20	79.915	-111.778	1034.7	-40.4
325	21	79.902	-112.320	1024.5	-31.0	355	21	79.914	-111.777	1028.1	-38.7
326	22	79.898	-112.292	1031.2	-34.8	356	22	79.911	-111.815	1022.7	-35.4
327	23	79.898	-112.272	1032.2	-32.5	357	23	79.861	-112.094	1016.3	-31.6
328	24	79.899	-112.269	1031.5	-35.2	358	24	79.761	-112.641	1015.8	-34.5
329	25	79.900	-112.250	1027.5	-34.7	359	25	79.728	-112.829	1022.2	-38.5
330	26	79.902	-112.237	1026.6	-30.3	360	26	79.729	-112.824	1023.6	-39.0
331	27	79.903	-112.231	1023.3	-24.6	361	27	79.735	-112.810	1016.9	-39.6
332	28	79.903	-112.233	1013.3	-29.6	362	28	79.754	-112.738	1004.7	-34.2
333	29	79.902	-112.233	1003.4	-34.9	363	29	79.748	-112.670	1009.4	-43.4
334	30	79.902	-112.238	1001.2	-37.5	364	30	79.747	-112.644	1015.0	-40.6
						365	31	79.744	-112.564	1019.7	-29.0

# BUOY 12829

BUOY(12829) 95 Jan	LAT (N)	LON (+E,-W)	SLP (MB)	Air T (C)
9	9	83.850	-95.469	1021.0
10	10	83.859	-95.322	1026.1
11	11	83.861	-95.283	1019.7
12	12	83.861	-95.253	1010.7
13	13	83.859	-95.264	1015.5
14	14	83.859	-95.260	
24	24	83.825	-95.920	1028.8
25	25	83.811	-96.226	1030.2
26	26	83.796	-96.792	1031.4
27	27	83.784	-97.281	1025.4
28	28	83.775	-97.553	1015.2



# BUOY 14650

BUOY(14650) 95 Jan		LAT (N)	LON (+E,-W)	SLP (MB)	Air T (C)	BUOY(14650) 95 Feb		LAT (N)	LON (+E,-W)	SLP (MB)	Air T (C)
1	1	80.389	-155.555	1027.1	-27.7	32	1	81.184	-159.265	990.6	-32.0
2	2	80.432	-155.642	1021.2	-24.9	33	2	81.268	-158.690	983.4	-30.2
3	3	80.519	-156.204	992.4	-21.5	34	3	81.384	-158.246	995.8	-26.6
4	4	80.553	-156.599	1009.3	-20.1	35	4	81.423	-158.312	999.9	-29.4
5	5	80.544	-156.460	1020.3	-24.3	36	5	81.438	-158.290	1003.8	-30.9
6	6	80.550	-156.452	1022.2	-26.3	37	6	81.421	-158.096	1019.2	-30.2
7	7	80.612	-156.533	1019.2	-24.7	38	7	81.406	-157.997	1035.7	-26.8
8	8	80.705	-156.575	1018.1	-23.0	39	8	81.427	-158.016	1040.3	-22.6
9	9	80.793	-156.581	1020.3	-19.0	40	9	81.504	-158.050	1036.6	-22.0
10	10	80.871	-156.689	1022.3	-18.2	41	10	81.555	-157.771	1031.4	-21.0
11	11	80.916	-156.644	1021.3	-22.0	42	11	81.593	-157.552	1022.2	-19.8
12	12	80.919	-156.635	1022.0	-23.9	43	12	81.557	-157.224	1016.3	-20.2
13	13	80.913	-156.638	1025.3	-25.7	44	13	81.502	-156.510	1008.7	-22.3
14	14	80.906	-156.605	1023.3	-25.7	45	14	81.404	-156.065	1017.6	-20.4
15	15	80.897	-156.623	1023.7	-23.8	47	16	81.344	-155.333	997.8	-18.0
16	16	80.914	-157.016	1010.1	-26.1	48	17	81.285	-155.444	1019.5	-21.0
17	17	80.969	-157.488	1001.2	-25.0	49	18	81.240	-155.144	1014.8	-21.3
18	18	81.021	-157.653	1001.6	-25.7	50	19	81.226	-155.086	1018.0	-24.1
19	19	81.034	-157.895	1006.2	-24.0	51	20	81.236	-154.973	1018.6	-24.1
20	20	81.040	-157.975	1017.9	-24.9	52	21	81.250	-154.953	1014.6	-23.2
21	21	81.103	-158.414	1016.2	-23.2	53	22	81.251	-154.950	1016.1	-21.1
22	22	81.190	-158.599	1023.8	-20.4	54	23	81.252	-154.939	1023.4	-23.4
23	23	81.166	-158.543	1028.1	-21.9	55	24	81.257	-154.926	1024.7	-26.4
24	24	81.171	-158.771	1028.4	-22.0	56	25	81.259	-154.928	1027.3	-28.0
25	25	81.176	-159.086	1029.4	-22.2	57	26	81.261	-154.938	1022.0	-27.5
26	26	81.153	-159.539	1027.1	-25.7	58	27	81.259	-154.929	1022.5	-29.5
27	27	81.135	-159.860	1024.9	-27.3	59	28	81.252	-154.925	1027.5	-32.1
28	28	81.132	-159.819	1011.8	-28.0						
29	29	81.174	-159.774	1006.2	-27.7						
30	30	81.165	-159.924	1009.2	-28.1						
31	31	81.141	-159.723	1004.0	-31.2						

BUOY(14650) 95 Mar		LAT (N)	LON (+E,-W)	SLP (MB)	Air T (C)	BUOY(14650) 95 Apr		LAT (N)	LON (+E,-W)	SLP (MB)	Air T (C)
61	2	81.249	-154.913	1038.2	-28.1	91	1	81.324	-153.168	1023.2	-15.9
62	3	81.252	-154.902	1043.5	-27.8	92	2	81.334	-153.224	1031.0	-17.0
63	4	81.304	-155.069	1030.0	-27.3	93	3	81.354	-153.358	1034.3	-18.4
64	5	81.380	-155.345	1022.7	-25.3	94	4	81.365	-153.547	1039.3	-18.8
65	6	81.433	-155.408	1017.0	-25.0	95	5	81.373	-153.787	1039.8	-17.7
66	7	81.444	-155.384	1019.3	-24.5	96	6	81.380	-154.003	1039.9	-17.5
67	8	81.465	-155.567	1011.4	-25.3	97	7	81.360	-154.198	1034.8	-16.9
68	9	81.462	-155.915	1023.6	-28.0	98	8	81.296	-154.622	1027.9	-17.2
69	10	81.446	-156.063	1026.8	-31.2	99	9	81.248	-154.861	1023.4	-18.0
70	11	81.439	-156.128	1026.6	-32.0	100	10	81.216	-154.947	1021.1	-17.4
71	12	81.444	-156.091	1027.3	-32.2	101	11	81.194	-154.924	1022.7	-16.0
72	13	81.397	-155.820	1013.4	-30.3	102	12	81.191	-154.767	1017.5	-16.0
73	14	81.346	-154.915	987.6	-25.9	103	13	81.196	-154.717	1010.2	-15.6
74	15	81.308	-154.581	1004.8	-24.8	104	14	81.207	-154.619	1004.3	-14.5
75	16	81.284	-154.633	1018.5	-28.0	105	15	81.243	-154.463	1010.2	-17.0
76	17	81.268	-154.831	1024.9	-30.2	106	16	81.312	-154.218	1016.1	-17.9
77	18	81.247	-155.008	1022.1	-30.3	107	17	81.331	-154.378	1005.4	-16.8
78	19	81.221	-155.285	1009.0	-30.6	108	18	81.328	-154.211	1018.8	-15.4
79	20	81.191	-155.248	1004.5	-28.2	109	19	81.302	-154.122	1028.2	-15.7
80	21	81.184	-154.957	1002.1	-28.4	110	20	81.279	-154.138	1034.6	-15.2
81	22	81.205	-154.583	1000.8	-28.7	111	21	81.264	-154.287	1036.1	-14.2
82	23	81.263	-154.294	1003.4	-28.0	112	22	81.271	-154.490	1035.4	-14.8
83	24	81.292	-154.248	1012.7	-28.6	113	23	81.318	-154.663	1033.5	-15.6
84	25	81.299	-154.244	1021.1	-30.1	114	24	81.355	-154.980	1028.9	-15.4
85	26	81.345	-154.115	1019.9	-28.6	115	25	81.394	-155.251	1023.2	-13.7
86	27	81.377	-153.778	1012.0	-24.4	116	26	81.450	-155.483	1015.9	-12.7
87	28	81.367	-153.669	1029.0	-21.8	117	27	81.495	-155.599	1012.3	-10.1
88	29	81.365	-153.528	1029.6	-21.8	118	28	81.497	-156.081	1004.9	-9.5
89	30	81.365	-153.460	1021.8	-21.2	119	29	81.481	-156.058	1010.0	-8.3
90	31	81.340	-153.272	1015.2	-18.5	120	30	81.475	-155.916	1019.2	-7.1

BUOY 14650

BUOY(14650) 95 May		LAT (N)	LON (+E,-W)	SLP (MB)	Air T (C)	BUOY(14650) 95 Jun		LAT (N)	LON (+E,-W)	SLP (MB)	Air T (C)
121	1	81.557	-155.807	1004.6	-5.8	152	1	81.728	-152.251	1014.8	-2.4
122	2	81.544	-155.124	1017.8	-5.8	153	2	81.727	-152.068	1013.8	-2.2
123	3	81.500	-154.619	1020.8	-9.8	154	3	81.749	-152.130	1016.5	-0.7
124	4	81.447	-154.002	1023.7	-11.2	155	4	81.776	-152.394	1013.1	-0.6
125	5	81.416	-153.902	1024.6	-10.0	156	5	81.825	-152.364	1015.4	-0.8
126	6	81.444	-154.076	1023.2	-9.0	157	6	81.874	-152.194	1018.6	-0.9
127	7	81.501	-154.239	1023.6	-8.8	158	7	81.892	-152.243	1020.1	0.0
128	8	81.571	-154.482	1022.2	-9.4	159	8	81.871	-153.305	995.6	-0.9
129	9	81.648	-154.629	1022.7	-9.4	160	9	81.753	-153.372	1004.2	-1.7
130	10	81.732	-154.716	1018.2	-8.2	161	10	81.715	-152.780	1014.2	-2.1
131	11	81.813	-154.634	1010.8	-5.8	162	11	81.735	-152.579	1007.0	-0.9
132	12	81.829	-154.659	1016.6	-4.1	163	12	81.719	-152.471	1009.3	-0.2
133	13	81.799	-154.998	1023.2	-5.5	164	13	81.739	-152.354	1007.3	0.0
134	14	81.750	-155.084	1030.7	-7.1	165	14	81.741	-152.489	1005.9	-0.5
135	15	81.718	-154.646	1024.2	-7.0	166	15	81.733	-152.672	1008.3	-0.8
136	16	81.665	-154.180	1013.3	-5.5	167	16	81.731	-152.766	1013.0	-0.2
137	17	81.645	-154.039	1018.0	-3.9	168	17	81.754	-152.629	1015.3	-0.2
138	18	81.600	-153.953	1027.3	-4.5	169	18	81.807	-152.547	1008.3	0.2
139	19	81.542	-153.872	1032.3	-5.3	170	19	81.829	-152.746	1008.6	1.0
140	20	81.530	-153.943	1034.2	-4.2	171	20	81.845	-153.448	1006.9	1.1
141	21	81.497	-153.741	1022.7	-4.0	172	21	81.831	-153.803	1005.9	0.6
142	22	81.453	-153.416	1022.4	-4.2	173	22	81.810	-153.836	1010.1	0.3
143	23	81.438	-152.972	1019.4	-4.4	174	23	81.847	-153.503	1005.5	0.1
144	24	81.423	-152.513	1018.8	-4.3	175	24	81.879	-153.222	1002.2	1.2
145	25	81.415	-152.447	1023.3	-3.6	176	25	81.879	-153.307	1002.4	1.4
146	26	81.451	-152.169	1019.6	-3.4	177	26	81.839	-153.589	1000.9	0.9
147	27	81.509	-152.028	1018.9	-3.6	178	27	81.785	-153.537	1005.7	1.0
148	28	81.560	-152.049	1019.9	-3.5	179	28	81.734	-153.200	1013.1	1.7
149	29	81.628	-152.153	1018.6	-3.6	180	29	81.704	-152.672	1014.3	1.3
150	30	81.667	-152.271	1020.5	-3.4	181	30	81.675	-152.467	1018.6	2.0
151	31	81.706	-152.387	1020.1	-3.9						

BUOY(14650) 95 Jul		LAT (N)	LON (+E,-W)	SLP (MB)	Air T (C)	BUOY(14650) 95 Aug		LAT (N)	LON (+E,-W)	SLP (MB)	Air T (C)
182	1	81.665	-152.315	1017.8	2.7	213	1	81.969	-152.170	1012.3	2.4
183	2	81.667	-152.132	1019.3	2.7	214	2	81.955	-152.101	1011.6	3.1
184	3	81.693	-151.932	1023.0	3.2	215	3	81.925	-152.314	1007.3	1.7
185	4	81.753	-151.901	1021.9	3.7	216	4	81.903	-152.667	1011.0	2.6
186	5	81.812	-152.082	1017.7	3.6	217	5	81.900	-153.053	1014.4	2.6
187	6	81.874	-152.465	1019.5	2.1	218	6	81.901	-153.147	1013.4	2.6
188	7	81.914	-152.844	1019.5	3.3	219	7	81.904	-152.687	1003.2	1.7
189	8	81.950	-152.877	1019.9	2.9	220	8	81.916	-152.072	997.1	1.3
190	9	81.979	-152.794	1016.8	4.2	221	9	81.860	-151.457	1002.5	1.1
191	10	82.026	-152.724	1013.8	3.3	222	10	81.870	-150.868	995.3	1.2
192	11	82.082	-152.644	1014.2	2.6	223	11	81.854	-150.471	994.8	0.9
193	12	82.150	-152.487	1016.7	2.5	224	12	81.842	-150.021	998.3	0.1
194	13	82.209	-152.289	1019.3	3.6	225	13	81.922	-149.604	996.7	-1.1
195	14	82.250	-152.238	1020.1	4.3	226	14	82.012	-149.316	993.0	-0.7
196	15	82.272	-152.290	1022.5	4.4	227	15	82.071	-148.944	1001.6	0.5
197	16	82.295	-152.406	1022.6	3.9	228	16	82.174	-148.659	1000.6	0.6
198	17	82.326	-152.598	1017.4	3.1	229	17	82.273	-148.174	1003.0	0.4
199	18	82.351	-152.946	1014.0	2.6	230	18	82.379	-147.685	996.6	-0.1
200	19	82.363	-153.339	1009.0	2.0	231	19	82.434	-147.237	996.7	-0.9
201	20	82.367	-153.677	1006.9	3.1	232	20	82.453	-146.615	1002.1	-2.2
202	21	82.380	-153.874	1018.3	4.2	233	21	82.442	-146.537	996.9	-2.5
203	22	82.356	-153.735	1022.6	3.9	234	22	82.450	-146.901	1004.2	-3.5
204	23	82.295	-153.800	1023.4	2.0	235	23	82.272	-146.904	999.7	-2.8
205	24	82.236	-153.967	1022.6	1.5	236	24	82.131	-147.209	1005.7	-2.3
206	25	82.178	-154.012	1019.3	1.4	237	25	82.060	-147.411	1010.5	-3.5
207	26	82.126	-153.968	1013.4	2.2	238	26	82.026	-147.612	1014.3	-1.9
208	27	82.088	-153.876	1011.8	2.1	239	27	82.061	-147.581	1014.2	-5.1
209	28	82.071	-153.667	1009.6	2.1	240	28	82.121	-147.466	1003.1	-6.4
210	29	82.026	-153.320	1009.2	1.6	241	29	82.199	-147.490	1007.7	-5.1
211	30	81.999	-152.775	1007.2	1.7	242	30	82.194	-147.681	1006.6	-6.3
212	31	81.969	-152.481	1010.9	2.2	243	31	82.207	-147.680	1009.6	-5.1

## BUOY 14650

BUOY(14650) 95 Sep		LAT (N)	LON (+E,-W)	SLP (MB)	Air T (C)	BUOY(14650) 95 Oct		LAT (N)	LON (+E,-W)	SLP (MB)	Air T (C)
244	1	82.189	-147.550	1009.4	-4.7	274	1	82.150	-145.331	1020.2	-7.8
245	2	82.208	-147.542	1014.2	-6.2	275	2	82.078	-145.701	1021.6	-6.1
246	3	82.217	-147.702	1017.5	-5.2	276	3	81.999	-145.846	1023.0	-10.0
247	4	82.139	-147.899	1015.6	-5.0	277	4	81.930	-145.833	1024.9	-7.3
248	5	82.058	-147.720	1013.3	-7.0	278	5	81.880	-145.746	1023.7	-7.2
249	6	82.042	-147.397	1013.6	-6.3	279	6	81.834	-145.813	1023.7	-7.5
250	7	82.048	-146.963	1011.9	-4.2	280	7	81.808	-145.818	1021.5	-8.3
251	8	82.054	-146.727	1011.1	-2.6	281	8	81.766	-145.779	1018.4	-9.2
252	9	82.115	-145.768	1012.3	-1.7	282	9	81.713	-145.794	1015.6	-10.2
253	10	82.176	-145.278	1016.5	-7.7	283	10	81.637	-145.806	1011.6	-10.4
254	11	82.225	-145.324	1019.3	-7.0	284	11	81.557	-145.772	1013.8	-15.1
255	12	82.260	-145.445	1022.4	-9.8	285	12	81.538	-145.592	1018.6	-20.7
256	13	82.288	-145.504	1021.6	-11.9	286	13	81.537	-145.173	1023.6	-16.6
257	14	82.284	-145.356	1014.9	-12.3	287	14	81.552	-144.660	1027.6	-12.8
258	15	82.261	-144.964	1005.5	-12.1	288	15	81.550	-144.368	1034.4	-12.7
259	16	82.208	-144.525	1008.5	-9.3	289	16	81.562	-144.091	1034.3	-17.2
260	17	82.218	-144.080	1008.4	-5.8	290	17	81.580	-143.639	1021.7	-19.6
261	18	82.257	-143.684	1004.9	-4.5	291	18	81.633	-143.132	1012.4	-20.5
262	19	82.295	-143.255	997.4	-3.6	292	19	81.741	-142.632	1013.2	-18.0
263	20	82.304	-142.846	1006.6	-3.3	293	20	81.828	-142.285	1016.3	-20.7
264	21	82.333	-142.740	1007.9	-6.3	294	21	81.896	-142.051	1017.5	-24.2
265	22	82.373	-142.605	1004.8	-1.4	295	22	81.962	-141.874	1015.0	-23.8
266	23	82.424	-143.284	1003.0	-1.3	296	23	82.000	-141.420	1012.9	-19.2
267	24	82.461	-144.203	1011.1	-3.9	297	24	82.058	-140.956	1015.5	-20.0
268	25	82.472	-144.703	1018.5	-13.2	298	25	82.109	-140.824	1017.8	-22.5
269	26	82.476	-144.696	1018.4	-15.7	299	26	82.120	-141.046	1012.5	-19.4
270	27	82.425	-144.563	1024.5	-9.3	300	27	82.146	-141.492	1014.5	-16.0
271	28	82.368	-144.694	1028.5	-5.2	301	28	82.146	-141.816	1019.4	-17.5
272	29	82.304	-144.886	1027.9	-7.4	302	29	82.154	-141.971	1026.3	-19.2
273	30	82.230	-145.072	1022.7	-6.9	303	30	82.169	-141.974	1033.5	-19.3
						304	31	82.203	-141.981	1027.8	-21.3

BUOY(14650) 95 Nov		LAT (N)	LON (+E,-W)	SLP (MB)	Air T (C)	BUOY(14650) 95 Dec		LAT (N)	LON (+E,-W)	SLP (MB)	Air T (C)
305	1	82.298	-141.899	1013.5	-18.7	335	1	82.200	-141.116	1000.2	-27.0
306	2	82.297	-141.892	1019.5	-19.1	336	2	82.167	-141.382	998.1	-27.2
307	3	82.336	-142.010	1012.6	-18.6	337	3	82.164	-141.532	1002.9	-28.4
308	4	82.313	-141.880	1017.8	-19.2	338	4	82.136	-141.526	1000.6	-28.6
309	5	82.316	-141.607	1021.9	-21.0	339	5	82.082	-141.137	995.8	-27.0
310	6	82.336	-141.259	1024.3	-19.7	340	6	82.025	-140.243	996.7	-24.0
311	7	82.399	-141.451	1020.0	-24.2	341	7	82.070	-139.372	1008.7	-24.9
312	8	82.481	-141.635	1017.2	-19.6	342	8	82.181	-138.466	1007.6	-24.2
313	9	82.455	-141.431	1026.5	-17.5	343	9	82.198	-137.931	1011.5	-18.6
314	10	82.493	-141.341	1016.9	-17.5	344	10	82.217	-137.730	1007.8	-18.8
315	11	82.485	-141.448	1010.9	-17.0	345	11	82.215	-137.725	1012.5	-23.6
316	12	82.360	-141.523	1009.8	-17.0	346	12	82.208	-137.696	1015.3	-26.7
317	13	82.327	-141.984	1028.5	-21.8	347	13	82.201	-137.653	1019.9	-27.9
318	14	82.304	-142.016	1031.1	-18.9	348	14	82.207	-137.651	1024.4	-29.1
319	15	82.202	-142.195	1011.9	-15.8	349	15	82.219	-137.550	1023.4	-29.1
320	16	82.079	-142.742	1013.0	-13.9	350	16	82.239	-137.282	1017.6	-24.2
321	17	82.048	-143.052	1025.1	-16.9	351	17	82.234	-137.290	1030.8	-23.9
322	18	82.027	-142.617	1016.9	-16.7	352	18	82.241	-137.274	1041.7	-27.4
323	19	81.969	-142.033	1008.4	-16.6	353	19	82.255	-137.251	1043.9	-29.1
324	20	81.875	-141.783	1024.2	-20.9	354	20	82.247	-137.224	1038.3	-27.0
325	21	81.825	-141.549	1030.6	-23.6	355	21	82.219	-137.293	1034.5	-25.4
326	22	81.824	-141.206	1031.4	-21.7	356	22	82.186	-137.419	1034.7	-25.1
327	23	81.877	-140.983	1029.0	-21.1	357	23	82.154	-137.619	1032.7	-24.9
328	24	81.974	-140.758	1021.6	-21.9	358	24	82.112	-137.802	1028.6	-24.1
329	25	82.067	-140.403	1019.7	-19.3	359	25	82.093	-137.826	1027.3	-25.1
330	26	82.091	-140.296	1021.4	-16.7	360	26	82.119	-137.710	1023.2	-27.6
331	27	82.139	-140.328	1012.0	-16.0	361	27	82.217	-137.741	1002.6	-27.5
332	28	82.157	-140.444	1009.3	-16.3	362	28	82.227	-137.403	997.2	-25.3
333	29	82.162	-140.593	1001.6	-21.0	363	29	82.231	-137.068	1002.1	-27.5
334	30	82.198	-140.950	1002.1	-26.7	364	30	82.229	-136.933	1010.3	-26.7
						365	31	82.259	-136.140	1011.2	-21.5

# BUOY 14655

BUOY(14655) 95 Jan		LAT (N)	LON (+E,-W)	SLP (MB)	Air T (C)	BUOY(14655) 95 Feb		LAT (N)	LON (+E,-W)	SLP (MB)	Air T (C)
1	1	80.055	140.931	1018.5		32	1	80.601	139.369	985.0	
2	2	80.100	140.576	1015.6		33	2	80.534	140.114	984.9	
3	3	80.087	140.272	1002.5		34	3	80.471	140.407	998.4	
4	4	80.064	140.209	1011.0		35	4	80.510	140.691	997.0	
5	5	80.101	140.284	1015.7		36	5	80.538	140.931	1005.5	
6	6	80.122	139.990	1003.5		37	6	80.579	141.041	1020.1	
7	7	80.126	139.828	1006.5		38	7	80.635	140.981	1032.8	
8	8	80.125	139.471	998.4		39	8	80.688	140.692	1027.8	
9	9	80.189	139.151	1004.1		40	9	80.738	140.144	1015.6	
10	10	80.250	139.252	1015.3		41	10	80.807	140.065	1020.2	
11	11	80.277	139.378	1021.3		42	11	80.883	140.291	1020.1	
12	12	80.296	139.292	1021.2		43	12	80.989	140.730	1012.3	
13	13	80.354	139.102	1017.0		44	13	81.066	141.516	1010.2	
14	14	80.385	139.149	1020.4		45	14	81.079	142.193	1025.2	
15	15	80.407	139.074	1019.7		46	15	81.111	142.416	1011.3	
16	16	80.418	138.944	1013.7		47	16	81.085	143.063	1026.3	
17	17	80.407	138.834	1002.7		48	17	81.124	143.627	1026.7	
18	18	80.379	138.649	995.9		49	18	81.170	143.760	1017.8	
19	19	80.362	138.295	1001.8		50	19	81.206	143.645	1013.9	
20	20	80.385	138.231	1017.2		51	20	81.221	143.607	1019.4	
21	21	80.368	138.118	1008.5		52	21	81.227	143.567	1018.6	
22	22	80.383	137.955	1001.4		53	22	81.226	143.575	1018.7	
23	23	80.504	138.108	1025.3		54	23	81.229	143.574	1017.4	
24	24	80.539	138.011	1033.9		55	24	81.231	143.550	1019.5	
25	25	80.548	137.891	1037.2		56	25	81.234	143.554	1024.8	
26	26	80.561	137.889	1037.9		57	26	81.233	143.528	1025.8	
27	27	80.578	137.834	1022.5		58	27	81.232	143.547	1027.2	
28	28	80.588	137.969	1014.4		59	28	81.233	143.570	1033.8	
29	29	80.556	138.132	1016.2							
30	30	80.549	138.269	1015.0							
31	31	80.613	138.809	995.7							

BUOY(14655) 95 Mar		LAT (N)	LON (+E,-W)	SLP (MB)	Air T (C)	BUOY(14655) 95 Apr		LAT (N)	LON (+E,-W)	SLP (MB)	Air T (C)
60	1	81.239	143.569	1038.9		91	1	81.929	145.801	1023.5	
61	2	81.252	143.450	1037.0		92	2	81.955	145.615	1032.0	
62	3	81.296	143.101	1027.8		93	3	81.977	145.270	1033.6	
63	4	81.339	142.526	1017.1		94	4	82.005	144.939	1039.2	
64	5	81.350	142.030	1015.6		95	5	82.038	144.544	1042.7	
65	6	81.343	141.862	1021.4		96	6	82.061	144.220	1046.7	
66	7	81.343	141.833	1023.3		97	7	82.081	144.050	1049.5	
67	8	81.339	141.680	1023.4		98	8	82.082	143.976	1049.8	
68	9	81.327	141.570	1026.2		99	9	82.079	143.993	1043.1	
69	10	81.314	141.528	1028.4		100	10	82.059	144.053	1038.8	
70	11	81.314	141.568	1017.7		101	11	82.053	144.148	1032.4	
71	12	81.333	141.349	1029.4		102	12	82.053	144.424	1021.4	
72	13	81.322	141.587	1026.5		103	13	82.051	144.496	1015.1	
73	14	81.315	143.119	1005.7		104	14	82.027	144.619	1008.4	
74	15	81.327	144.062	1016.9		105	15	81.991	144.743	1005.3	
75	16	81.346	144.207	1031.7		106	16	81.986	144.601	1012.4	
76	17	81.365	144.105	1035.5		107	17	82.015	144.468	1018.7	
77	18	81.380	143.985	1032.1		108	18	82.025	144.575	1019.6	
78	19	81.385	143.884	1024.1		109	19	82.061	144.693	1022.9	
79	20	81.398	144.086	1013.1		110	20	82.112	144.849	1030.0	
80	21	81.415	144.483	1001.6		111	21	82.179	144.755	1032.4	
81	22	81.374	144.853	1001.5		112	22	82.231	144.426	1033.1	
82	23	81.359	144.975	1005.2		113	23	82.265	143.893	1024.2	
83	24	81.415	144.791	1002.2		114	24	82.323	143.513	1027.8	
84	25	81.467	144.634	1004.3		115	25	82.351	143.013	1027.8	
85	26	81.523	144.632	1008.8		116	26	82.353	142.526	1021.5	
86	27	81.570	144.685	1013.9		117	27	82.360	142.284	1018.1	
87	28	81.654	144.938	1024.8		118	28	82.358	142.127	1019.2	
88	29	81.735	145.145	1026.5		119	29	82.341	142.149	1021.0	
89	30	81.798	145.241	1021.0		120	30	82.311	142.299	1023.5	
90	31	81.864	145.590	1019.3							

# BUOY 14655

BUOY(14655) 95 May		LAT (N)	LON (+E,-W)	SLP (MB)	Air T (C)	BUOY(14655) 95 Jun		LAT (N)	LON (+E,-W)	SLP (MB)	Air T (C)
121	1	82.284	142.434	1019.5		152	1	83.519	141.172	1012.7	
122	2	82.275	143.050	1018.7		153	2	83.546	141.548	1016.6	
123	3	82.282	143.695	1023.7		154	3	83.564	141.210	1018.6	
124	4	82.305	144.132	1029.1		155	4	83.568	140.633	1023.8	
125	5	82.377	143.981	1024.3		156	5	83.543	140.041	1022.8	
126	6	82.440	143.460	1021.5		157	6	83.500	140.015	1016.7	
127	7	82.481	142.819	1022.4		158	7	83.501	140.116	1021.4	
128	8	82.514	142.110	1022.0		159	8	83.513	139.999	1018.5	
129	9	82.538	141.477	1018.5		160	9	83.517	140.198	1010.7	
130	10	82.572	141.010	1013.3		161	10	83.554	140.452	1010.5	
131	11	82.599	140.960	1016.4		162	11	83.593	140.598	1009.0	
132	12	82.626	140.907	1021.7		163	12	83.621	140.832	1011.1	
133	13	82.705	140.541	1019.9		164	13	83.643	140.915	1010.6	
134	14	82.794	140.563	1021.7		165	14	83.673	140.748	1008.3	
135	15	82.853	140.549	1022.7		166	15	83.711	140.561	1010.7	
136	16	82.844	140.468	1022.5		167	16	83.759	140.426	1013.2	
137	17	82.783	140.355	1027.1		168	17	83.799	140.352	1015.5	
138	18	82.733	140.377	1034.5		169	18	83.825	140.245	1016.6	
139	19	82.719	140.523	1036.6		170	19	83.841	140.111	1017.6	
140	20	82.730	140.434	1032.5		171	20	83.887	140.330	1013.7	
141	21	82.709	140.978	1029.4		172	21	83.918	140.151	1007.6	
142	22	82.754	141.753	1020.7		173	22	83.923	139.754	1009.6	
143	23	82.770	141.967	1016.5		174	23	83.902	139.689	1008.0	
144	24	82.821	142.176	1019.3		175	24	83.893	139.859	1006.9	
145	25	82.905	142.456	1017.0		176	25	83.916	140.278	1003.7	
146	26	82.973	142.534	1010.2		177	26	83.995	140.990	997.9	
147	27	83.042	142.483	1010.7		178	27	84.024	141.677	1003.0	
148	28	83.126	142.083	1006.4		179	28	84.160	142.354	998.1	
149	29	83.215	141.733	1011.1		180	29	84.198	143.168	1012.5	
150	30	83.316	141.257	1010.4		181	30	84.293	143.604	1012.1	
151	31	83.427	140.828	1008.0							

BUOY(14655) 95 Jul		LAT (N)	LON (+E,-W)	SLP (MB)	Air T (C)	BUOY(14655) 95 Aug		LAT (N)	LON (+E,-W)	SLP (MB)	Air T (C)
182	1	84.402	143.867	1011.9		213	1	85.912	139.054	1003.9	
183	2	84.444	144.023	1015.6		214	2	86.018	138.305	1009.1	
184	3	84.506	143.861	1020.4		215	3	86.091	137.895	1014.2	
185	4	84.554	143.071	1019.1		216	4	86.143	137.605	1016.5	
186	5	84.587	142.230	1021.8		217	5	86.235	137.216	1014.4	
187	6	84.616	141.420	1023.1		218	6	86.381	136.927	1000.9	
188	7	84.638	141.003	1023.7		219	7	86.485	137.477	987.9	
189	8	84.659	140.846	1021.0		220	8	86.622	139.348	985.0	
190	9	84.679	140.547	1018.4		221	9	86.693	141.842	987.5	
191	10	84.691	139.859	1012.5		222	10	86.670	143.158	998.2	
192	11	84.720	139.179	1011.7		223	11	86.581	143.542	999.1	
193	12	84.736	138.454	1009.3		224	12	86.501	144.019	991.2	
194	13	84.792	137.591	1009.2		225	13	86.492	143.542	992.2	
195	14	84.878	136.925	1014.3		226	14	86.490	141.508	998.6	
196	15	84.956	136.459	1020.8		227	15	86.460	139.486	1001.1	
197	16	85.038	135.969	1021.9		228	16	86.469	138.340	1007.8	
198	17	85.094	135.381	1020.4		229	17	86.420	137.231	997.9	
199	18	85.145	134.757	1018.9		230	18	86.431	136.440	1000.8	
200	19	85.185	134.206	1016.5		231	19	86.405	136.217	1003.8	
201	20	85.239	133.656	1013.8		232	20	86.376	136.519	1003.6	
202	21	85.371	133.385	1008.7		233	21	86.332	136.272	1004.5	
203	22	85.411	134.375	1024.2		234	22	86.306	135.711	1017.5	
204	23	85.415	134.929	1028.9		235	23	86.287	136.291	1017.1	
205	24	85.443	135.209	1024.4		236	24	86.293	136.518	1018.9	
206	25	85.513	135.421	1018.1		237	25	86.345	136.555	1016.8	
207	26	85.584	135.877	1010.2		238	26	86.471	135.714	1005.1	
208	27	85.612	136.298	1008.3		239	27	86.575	134.462	999.2	
209	28	85.665	137.116	1003.6		240	28	86.619	131.379	1005.9	
210	29	85.708	138.040	1001.6		241	29	86.594	129.494	1015.7	
211	30	85.729	138.669	1002.5		242	30	86.558	129.100	1019.8	
212	31	85.819	139.061	998.9		243	31	86.528	129.011	1016.9	

# BUOY 14655

BUOY(14655) 95 Sep		LAT (N)	LON (+E,-W)	SLP (MB)	Air T (C)	BUOY(14655) 95 Oct		LAT (N)	LON (+E,-W)	SLP (MB)	Air T (C)
244	1	86.594	128.575	1007.8		274	1	87.717	115.260	1027.3	
245	2	86.691	127.065	1012.2		275	2	87.756	115.913	1024.8	
246	3	86.751	125.806	1017.1		276	3	87.808	116.945	1024.7	
247	4	86.791	124.699	1016.9		277	4	87.846	117.423	1026.3	
248	5	86.810	124.330	1014.7		278	5	87.881	117.366	1029.2	
249	6	86.825	124.017	1012.9		279	6	87.909	117.489	1029.3	
250	7	86.838	122.741	1013.3		280	7	87.927	118.030	1026.1	
251	8	86.805	120.324	1005.5		281	8	87.970	118.939	1022.0	
252	9	86.730	118.436	999.3		282	9	88.011	119.927	1022.7	
253	10	86.758	117.169	1007.4		283	10	88.029	121.522	1019.5	
254	11	86.818	115.950	1016.8		284	11	88.033	121.920	1017.0	
255	12	86.908	114.053	1018.7		285	12	88.052	122.757	1011.2	
256	13	86.952	112.956	1022.3		286	13	88.145	124.387	1006.2	
257	14	86.981	112.161	1018.1		287	14	88.280	124.713	1008.7	
258	15	86.993	112.649	1006.2		288	15	88.369	123.816	1018.1	
259	16	87.038	114.060	999.2		289	16	88.458	121.831	1023.8	
260	17	87.117	114.186	998.7		290	17	88.506	118.628	1011.4	
261	18	87.183	112.862	996.3		291	18	88.540	115.602	1006.9	
262	19	87.173	111.987	994.2		292	19	88.538	112.777	1006.8	
263	20	87.191	110.407	992.1		293	20	88.544	109.574	1002.9	
264	21	87.228	109.865	998.3		294	21	88.540	105.263	1001.9	
265	22	87.251	109.876	1011.8		295	22	88.529	98.910	1000.0	
266	23	87.237	109.148	1021.9		296	23	88.447	91.023	988.2	
267	24	87.265	108.543	1023.2		297	24	88.438	85.751	999.1	
268	25	87.379	108.612	1010.7		298	25	88.447	81.795	1012.5	
269	26	87.451	110.228	1015.1		299	26	88.413	79.166	1011.7	
270	27	87.503	112.323	1027.0		300	27	88.391	77.065	1016.1	
271	28	87.561	113.683	1031.4		301	28	88.378	75.829	1019.9	
272	29	87.632	114.284	1027.8		302	29	88.352	74.586	1023.0	
273	30	87.689	114.780	1029.1		303	30	88.346	72.355	1023.8	
						304	31	88.344	71.185	1028.8	

BUOY(14655) 95 Nov		LAT (N)	LON (+E,-W)	SLP (MB)	Air T (C)	BUOY(14655) 95 Dec		LAT (N)	LON (+E,-W)	SLP (MB)	Air T (C)
305	1	88.274	69.928	1016.1		335	1	87.803	38.691	1017.5	
306	2	88.206	69.107	1016.9		336	2	87.851	38.809	1007.5	
307	3	88.184	67.452	1012.0		337	3	87.869	38.734	1000.5	
308	4	88.146	66.521	1012.0		338	4	87.905	39.063	972.7	
309	5	88.148	66.100	1013.7		339	5	87.791	38.347	986.0	
310	6	88.162	65.118	1023.6		340	6	87.628	37.436	1003.3	
311	7	88.121	63.028	1022.5		341	7	87.499	38.395	1014.8	
312	8	88.069	61.623	1015.6		342	8	87.393	40.480	1010.2	
313	9	88.056	61.404	1024.7		343	9	87.341	42.009	1001.6	
314	10	88.040	61.113	1027.7		344	10	87.327	41.666	1004.1	
315	11	88.043	62.912	1020.5		345	11	87.316	41.333	1008.1	
316	12	88.106	63.562	1022.2		346	12	87.309	40.791	1006.8	
317	13	88.117	61.268	1023.7		347	13	87.316	39.606	1012.4	
318	14	88.105	59.766	1029.6		348	14	87.299	38.789	1022.0	
319	15	88.113	58.254	1026.9		349	15	87.230	38.100	1015.6	
320	16	88.166	57.386	1024.0		350	16	87.197	37.388	1019.1	
321	17	88.194	55.680	1019.2		351	17	87.172	36.384	1026.6	
322	18	88.168	54.654	1009.4		352	18	87.096	35.252	1019.6	
323	19	88.157	54.524	1010.5		353	19	87.063	33.647	1025.7	
324	20	88.171	53.985	1017.0		354	20	87.036	32.084	1031.0	
325	21	88.196	51.032	1010.6		355	21	87.022	30.949	1033.8	
326	22	88.192	44.128	1005.9		356	22	87.029	29.616	1035.2	
327	23	88.152	40.948	1021.5		357	23	87.019	28.421	1032.2	
328	24	88.068	40.001	1023.7		358	24	86.962	27.359	1020.7	
329	25	87.942	39.854	1013.3		359	25	86.923	26.348	1017.8	
330	26	87.884	39.475	1014.7		360	26	86.875	26.012	1016.0	
331	27	87.859	38.897	1021.3		361	27	86.790	25.757	1007.1	
332	28	87.834	38.737	1019.2		362	28	86.675	26.185	994.4	
333	29	87.816	38.684	1010.7		363	29	86.607	26.687	995.1	
334	30	87.809	38.599	1012.0		364	30	86.587	26.596	999.2	
						365	31	86.561	26.390	996.2	

### BUOY 14656

BUOY(14656) 95 Jan		LAT (N)	LON (+E,-W)	SLP (MB)	Air T (C)	BUOY(14656) 95 Feb		LAT (N)	LON (+E,-W)	SLP (MB)	Air T (C)
1	1	79.813	-179.855	1023.9	-30.6	32	1	80.777	176.562	985.0	-27.6
2	2	79.869	179.886	1011.6	-27.7	33	2	80.835	177.082	973.8	-25.2
3	3	79.930	179.308	989.3	-22.4	34	3	80.931	177.090	987.2	-23.6
4	4	79.926	179.427	1009.9	-22.8	35	4	80.956	176.975	998.3	-25.2
5	5	79.952	179.597	1019.4	-24.7	36	5	80.973	177.023	1006.0	-27.5
6	6	80.037	179.297	1010.4	-21.7	37	6	80.986	177.243	1021.9	-26.7
7	7	80.157	178.921	1006.9	-18.8	38	7	81.002	177.300	1035.6	-23.7
8	8	80.260	178.584	1005.9	-18.0	39	8	81.062	177.052	1031.9	-22.7
9	9	80.339	178.432	1010.8	-17.6	40	9	81.162	176.666	1025.8	-22.0
10	10	80.417	178.135	1013.7	-18.2	41	10	81.250	176.824	1025.9	-21.1
11	11	80.467	178.006	1016.1	-18.6	42	11	81.308	176.880	1018.9	-20.6
12	12	80.472	177.997	1025.1	-20.1	43	12	81.306	177.328	1016.5	-21.1
13	13	80.489	177.973	1024.5	-22.3	44	13	81.294	178.161	1012.3	-21.1
14	14	80.497	177.993	1024.2	-22.5	45	14	81.237	178.917	1025.2	-18.9
15	15	80.500	177.942	1021.7	-21.9	46	15	81.278	179.328	1007.7	-18.4
16	16	80.500	177.499	1005.1	-21.7	47	16	81.177	179.978	1011.4	-18.4
17	17	80.518	176.982	994.3	-21.5	48	17	81.116	-179.653	1022.9	-20.0
18	18	80.562	176.703	995.7	-23.2	49	18	81.110	-179.309	1020.5	-21.4
19	19	80.598	176.534	1005.9	-23.6	50	19	81.150	-179.278	1016.9	-21.7
20	20	80.612	176.466	1016.3	-25.0	51	20	81.176	-179.240	1018.1	-21.7
21	21	80.648	175.905	1005.1	-22.4	52	21	81.187	-179.248	1015.0	-21.3
22	22	80.742	175.745	1020.9	-20.9	53	22	81.186	-179.250	1019.5	-21.7
23	23	80.753	175.817	1030.3	-24.2	54	23	81.189	-179.233	1022.0	-25.3
24	24	80.738	175.739	1030.7	-25.9	55	24	81.193	-179.235	1020.7	-26.4
25	25	80.721	175.608	1032.1	-24.2	56	25	81.195	-179.248	1021.3	-26.6
26	26	80.692	175.547	1032.8	-23.0	57	26	81.198	-179.257	1024.0	-28.1
27	27	80.685	175.616	1029.6	-24.3	58	27	81.196	-179.247	1022.1	-29.7
28	28	80.737	175.638	1002.9	-24.9	59	28	81.190	-179.222	1030.4	-31.7
29	29	80.723	175.904	1005.3	-26.6						
30	30	80.701	175.815	1013.4	-29.6						
31	31	80.721	176.109	997.9	-29.8						

BUOY(14656) 95 Mar		LAT (N)	LON (+E,-W)	SLP (MB)	Air T (C)	BUOY(14656) 95 Apr		LAT (N)	LON (+E,-W)	SLP (MB)	Air T (C)
60	1	81.189	-179.212	1036.3	-31.5	91	1	81.423	-177.058	1025.0	-20.2
61	2	81.195	-179.240	1041.9	-29.8	92	2	81.438	-177.138	1030.0	-21.5
62	3	81.231	-179.390	1039.5	-29.3	93	3	81.466	-177.385	1031.9	-21.4
63	4	81.307	-179.916	1017.6	-26.3	94	4	81.485	-177.617	1037.9	-21.3
64	5	81.360	179.680	1013.3	-23.1	95	5	81.507	-177.888	1042.2	-20.8
65	6	81.389	179.575	1018.1	-22.9	96	6	81.521	-178.142	1040.2	-20.5
66	7	81.397	179.561	1019.8	-24.7	97	7	81.517	-178.290	1041.1	-21.3
67	8	81.405	179.363	1016.4	-25.8	98	8	81.472	-178.506	1037.0	-20.9
68	9	81.397	179.158	1020.9	-27.6	99	9	81.409	-178.745	1028.3	-19.6
69	10	81.389	179.061	1025.4	-28.2	100	10	81.373	-178.829	1025.2	-18.4
70	11	81.391	179.088	1021.5	-29.1	101	11	81.367	-178.806	1024.5	-17.8
71	12	81.411	179.023	1027.7	-30.9	102	12	81.363	-178.707	1017.5	-18.3
72	13	81.373	179.223	1020.0	-31.9	103	13	81.368	-178.662	1011.1	-19.2
73	14	81.305	-179.482	993.8	-26.7	104	14	81.370	-178.586	1004.3	-18.7
74	15	81.213	-178.836	1007.6	-22.8	105	15	81.392	-178.494	1003.2	-18.7
75	16	81.166	-178.768	1022.4	-23.8	106	16	81.447	-178.468	1007.4	-19.0
76	17	81.155	-178.932	1029.2	-27.2	107	17	81.461	-178.568	1011.2	-19.6
77	18	81.145	-179.082	1025.7	-30.0	108	18	81.455	-178.397	1017.9	-20.2
78	19	81.127	-179.267	1015.4	-31.1	109	19	81.460	-178.162	1027.3	-19.8
79	20	81.101	-179.137	1010.0	-30.5	110	20	81.480	-177.952	1033.6	-19.3
80	21	81.108	-178.850	1001.6	-30.0	111	21	81.494	-177.959	1034.8	-19.7
81	22	81.151	-178.438	994.3	-28.1	112	22	81.523	-178.264	1030.3	-19.5
82	23	81.179	-178.305	998.5	-28.7	113	23	81.587	-178.582	1027.2	-17.2
83	24	81.199	-178.321	1010.4	-31.2	114	24	81.633	-178.897	1026.6	-16.1
84	25	81.274	-178.261	1010.9	-29.8	115	25	81.660	-179.273	1022.3	-16.0
85	26	81.330	-178.115	1013.5	-26.6	116	26	81.689	-179.633	1014.5	-15.0
86	27	81.374	-177.885	1013.6	-23.7	117	27	81.719	-179.842	1012.6	-13.4
87	28	81.381	-177.696	1030.8	-22.9	118	28	81.701	179.730	1008.9	-12.2
88	29	81.407	-177.579	1031.7	-22.8	119	29	81.669	179.394	1012.6	-13.1
89	30	81.429	-177.497	1024.0	-22.5	120	30	81.671	179.287	1016.2	-13.6
90	31	81.420	-177.182	1019.8	-20.4						

### BUOY 14656

BUOY(14656) 95 May		LAT (N)	LON (+E,-W)	SLP (MB)	Air T (C)	BUOY(14656) 95 Jun		LAT (N)	LON (+E,-W)	SLP (MB)	Air T (C)
121	1	81.653	178.829	1003.8	-12.5	152	1	82.683	-177.888	1011.7	-4.3
122	2	81.572	179.180	1018.2	-12.9	153	2	82.651	-177.557	1015.8	-3.9
123	3	81.558	179.824	1022.6	-13.2	154	3	82.679	-177.493	1015.2	-3.5
124	4	81.540	-179.630	1028.4	-14.0	155	4	82.714	-177.935	1016.8	-3.2
125	5	81.574	-179.533	1025.4	-14.0	156	5	82.724	-178.342	1011.6	-2.8
126	6	81.631	-179.831	1021.8	-13.6	157	6	82.758	-178.194	1015.7	-2.3
127	7	81.695	179.677	1019.8	-13.0	158	7	82.802	-178.070	1019.8	-2.4
128	8	81.757	179.186	1017.6	-12.1	159	8	82.792	-178.488	1009.4	-2.6
129	9	81.818	178.850	1017.1	-11.7	160	9	82.710	-178.504	1006.4	-2.9
130	10	81.885	178.590	1011.5	-10.3	161	10	82.685	-178.159	1010.9	-2.8
131	11	81.926	178.607	1010.9	-9.1	162	11	82.691	-177.954	1007.0	-2.6
132	12	81.927	178.588	1019.0	-8.6	163	12	82.688	-177.724	1008.4	-2.2
133	13	81.930	178.485	1028.2	-8.4	164	13	82.694	-177.621	1007.4	-2.1
134	14	81.976	178.814	1029.7	-8.3	165	14	82.718	-177.586	1006.7	-2.1
135	15	82.037	179.212	1024.6	-8.1	166	15	82.743	-177.610	1009.9	-1.9
136	16	82.054	179.597	1017.4	-7.3	167	16	82.763	-177.638	1013.0	-2.0
137	17	82.061	179.680	1019.1	-6.6	168	17	82.794	-177.585	1014.2	-2.0
138	18	82.077	179.689	1030.2	-6.0	169	18	82.809	-177.650	1009.7	-1.8
139	19	82.073	179.762	1034.6	-5.7	170	19	82.802	-178.012	1011.7	-1.4
140	20	82.087	179.799	1032.3	-5.9	171	20	82.798	-178.465	1011.5	-1.0
141	21	82.076	-179.778	1027.6	-5.8	172	21	82.792	-178.399	1008.5	-0.7
142	22	82.077	-179.139	1021.2	-5.4	173	22	82.822	-178.338	1008.1	-0.5
143	23	82.111	-178.670	1014.2	-5.5	174	23	82.850	-178.434	1002.3	-0.2
144	24	82.119	-178.407	1020.4	-5.6	175	24	82.848	-178.602		0.3
145	25	82.146	-178.117	1021.1	-5.1	176	25	82.837	-178.590		0.5
146	26	82.207	-177.807	1014.4	-5.1	177	26	82.819	-178.254		0.6
147	27	82.276	-177.676	1015.1	-4.9	178	27	82.802	-177.605		0.7
148	28	82.357	-177.691	1014.7	-4.4	179	28	82.798	-176.785		1.0
149	29	82.465	-177.642	1014.4	-4.7	180	29	82.850	-175.900		1.0
150	30	82.534	-177.822	1018.0	-4.6	181	30	82.845	-175.617		1.4
151	31	82.620	-177.950	1016.1	-4.4						

BUOY(14656) 95 Jul		LAT (N)	LON (+E,-W)	SLP (MB)	Air T (C)	BUOY(14656) 95 Aug		LAT (N)	LON (+E,-W)	SLP (MB)	Air T (C)
182	1	82.880	-175.243		0.7	213	1	83.897	-174.883	1009.3	1.7
183	2	82.918	-174.949		0.5	214	2	83.964	-174.599	1012.0	2.8
184	3	82.968	-174.923		1.0	215	3	83.997	-174.461	1013.1	4.7
185	4	83.047	-175.152		1.3	216	4	84.000	-174.518	1016.5	4.1
186	5	83.104	-175.639		1.3	217	5	84.018	-174.650	1017.4	4.4
187	6	83.152	-176.213		1.1	218	6	84.041	-174.565	1009.5	3.4
188	7	83.207	-176.733		1.4	219	7	84.087	-173.848	997.9	1.6
189	8	83.264	-177.112		1.4	220	8	84.088	-173.129	993.5	1.4
190	9	83.327	-177.300		1.6	221	9	84.066	-171.998	996.5	1.2
191	10	83.412	-177.698		1.5	222	10	84.088	-171.367	995.3	1.2
192	11	83.477	-177.919		1.5	223	11	84.061	-170.965	993.0	0.8
193	12	83.554	-178.090		1.6	224	12	84.046	-170.428	991.1	-0.4
194	13	83.654	-178.100		1.9	225	13	84.128	-169.943	989.1	0.4
195	14	83.717	-178.103		2.2	226	14	84.289	-170.203	986.7	-0.1
196	15	83.753	-178.152		3.7	227	15	84.414	-170.148	995.6	0.4
197	16	83.784	-178.298		3.7	228	16	84.514	-170.532	997.8	0.5
198	17	83.830	-178.565	1018.5	3.2	229	17	84.634	-170.789	995.3	0.1
199	18	83.860	-178.913	1015.5	3.2	230	18	84.720	-170.818	991.8	-0.9
200	19	83.875	-179.248	1011.5	2.5	231	19	84.719	-170.974	993.5	-2.4
201	20	83.868	-179.612	1009.8	2.7	232	20	84.673	-170.719	1000.9	-2.0
202	21	83.884	-179.700		3.4	233	21	84.671	-169.661	991.2	-2.0
203	22	83.904	-179.180	1022.0	2.8	234	22	84.637	-170.407	1009.0	-3.3
204	23	83.860	-179.023	1025.8	2.0	235	23	84.506	-170.134	1006.9	-3.9
205	24	83.833	-178.888	1024.3	2.2	236	24	84.427	-170.341	1011.8	-4.7
206	25	83.827	-178.622	1020.1	2.7	237	25	84.388	-170.291	1015.7	-4.1
207	26	83.816	-178.289	1013.8	2.0	238	26	84.389	-170.130	1013.4	-2.1
208	27	83.821	-177.906	1009.0	2.1	239	27	84.518	-169.739	1001.4	-0.8
209	28	83.816	-177.529	1007.6	1.9	240	28	84.704	-170.135	1000.9	-1.5
210	29	83.811	-176.796	1004.9	1.6	241	29	84.774	-170.528	1008.8	-4.2
211	30	83.806	-176.115	1005.5	1.3	242	30	84.758	-170.732	1007.0	-4.7
212	31	83.837	-175.415	1005.3	1.3	243	31	84.749	-171.387	1009.8	-5.7



# BUOY 14656

BUOY(14656) 95 Sep		LAT (N)	LON (+E,-W)	SLP (MB)	Air T (C)	BUOY(14656) 95 Oct		LAT (N)	LON (+E,-W)	SLP (MB)	Air T (C)
244	1	84.747	-171.548	1009.8	-5.0	274	1	85.457	-164.663	1025.7	-6.5
245	2	84.767	-171.426	1013.7	-6.8	275	2	85.412	-164.622	1025.1	-8.2
246	3	84.831	-171.667	1017.3	-7.9	276	3	85.370	-164.245	1024.3	-8.4
247	4	84.862	-171.917	1015.8	-8.2	277	4	85.337	-163.904	1025.3	-6.0
248	5	84.860	-171.724	1011.8	-8.5	278	5	85.325	-163.793	1025.7	-6.4
249	6	84.880	-171.244	1009.5	-5.0	279	6	85.306	-163.630	1026.7	-6.9
250	7	84.917	-171.206	1010.5	-4.4	280	7	85.276	-163.358	1023.1	-7.0
251	8	84.997	-171.310	1001.6	-3.7	281	8	85.243	-163.000	1020.4	-8.2
252	9	85.034	-170.689	1005.3	-3.3	282	9	85.194	-162.647	1020.0	-8.8
253	10	85.093	-170.185	1013.0	-3.4	283	10	85.119	-162.186	1011.7	-9.7
254	11	85.136	-170.037	1019.4	-4.6	284	11	85.084	-162.025	1015.3	-14.0
255	12	85.191	-169.970	1022.7	-8.4	285	12	85.068	-161.514	1012.7	-14.7
256	13	85.241	-170.032	1022.2	-11.6	286	13	85.073	-160.690	1016.5	-12.9
257	14	85.290	-170.142	1014.2	-11.9	287	14	85.104	-159.621	1019.2	-11.3
258	15	85.303	-170.128	1004.3	-12.1	288	15	85.152	-158.552	1027.1	-14.0
259	16	85.282	-169.133	1003.3	-9.9	289	16	85.220	-158.058	1025.8	-16.4
260	17	85.313	-168.404	1005.3	-7.6	290	17	85.316	-157.674	1014.2	-17.6
261	18	85.368	-168.002	999.8	-7.0	291	18	85.394	-157.710	1004.5	-19.7
262	19	85.453	-166.796	992.0	-5.0	292	19	85.487	-157.656	1005.5	-16.1
263	20	85.479	-166.339	1001.3	-4.5	293	20	85.583	-157.304	1006.3	-14.4
264	21	85.532	-165.451	1004.3	-4.1	294	21	85.709	-156.767	1008.0	-16.2
265	22	85.573	-165.332	1008.0	-6.2	295	22	85.877	-156.369	1002.8	-16.6
266	23	85.608	-166.005	1012.4	-6.3	296	23	86.088	-155.037	997.9	-14.3
267	24	85.631	-166.871	1019.8	-12.3	297	24	86.208	-153.915	1007.8	-13.9
268	25	85.667	-166.948	1019.8	-16.5	298	25	86.284	-153.601	1012.5	-14.7
269	26	85.686	-165.769	1014.0	-10.0	299	26	86.356	-152.978	1015.7	-15.0
270	27	85.629	-165.399	1025.8	-3.4	300	27	86.405	-152.586	1018.8	-17.4
271	28	85.584	-165.203	1030.3	-3.8	301	28	86.446	-152.306	1022.0	-14.5
272	29	85.544	-164.879	1028.9	-4.4	302	29	86.476	-152.047	1027.0	-13.7
273	30	85.502	-164.590	1026.3	-4.8	303	30	86.481	-151.741	1030.8	-14.4
						304	31	86.498	-151.471	1029.7	-17.1

BUOY(14656) 95 Nov		LAT (N)	LON (+E,-W)	SLP (MB)	Air T (C)	BUOY(14656) 95 Dec		LAT (N)	LON (+E,-W)	SLP (MB)	Air T (C)
305	1	86.617	-151.648	1011.7	-17.3	335	1	86.992	-142.495	1005.3	-26.8
306	2	86.642	-151.301	1017.3	-17.9	336	2	86.957	-142.943	1000.9	-24.8
307	3	86.711	-150.716	1013.3	-20.4	337	3	86.962	-142.801	1002.6	-27.2
308	4	86.752	-150.111	1010.6	-19.8	338	4	86.946	-141.451	985.1	-24.3
309	5	86.768	-149.381	1015.4	-19.4	339	5	87.031	-139.634	988.4	-23.0
310	6	86.772	-149.399	1025.9	-21.0	340	6	87.171	-139.652	994.9	-30.1
311	7	86.839	-149.744	1021.7	-24.1	341	7	87.345	-140.460	996.7	-32.5
312	8	86.906	-149.980	1015.0	-21.4	342	8	87.479	-140.644	994.8	-25.1
313	9	86.917	-149.689	1021.3	-18.9	343	9	87.507	-139.631	1003.4	-26.5
314	10	86.936	-149.943	1020.8	-23.3	344	10	87.521	-139.203	1004.3	-30.8
315	11	86.881	-150.211	1007.2	-22.8	345	11	87.523	-138.921	1006.8	-33.3
316	12	86.749	-150.856	1021.9	-20.0	346	12	87.525	-138.407	1010.2	-32.2
317	13	86.765	-150.085	1028.7	-21.4	347	13	87.518	-137.921	1015.1	-30.9
318	14	86.786	-149.322	1028.5	-16.5	348	14	87.530	-137.822	1023.2	-31.0
319	15	86.755	-149.201	1020.9	-14.8	349	15	87.579	-137.148	1016.5	-30.2
320	16	86.656	-149.664	1020.7	-16.8	350	16	87.618	-136.421	1015.2	-25.9
321	17	86.635	-149.093	1023.7	-18.9	351	17	87.625	-135.807	1029.5	-26.9
322	18	86.660	-147.492	1007.4	-17.2	352	18	87.662	-134.473	1030.6	-28.2
323	19	86.660	-146.969	1005.2	-16.9	353	19	87.681	-132.658	1036.9	-25.3
324	20	86.613	-146.331	1019.4	-19.1	354	20	87.690	-131.280	1035.5	-27.1
325	21	86.589	-145.422	1023.8	-22.2	355	21	87.685	-131.054	1036.0	-28.9
326	22	86.605	-143.849	1021.6	-22.1	356	22	87.656	-130.752	1038.8	-30.1
327	23	86.658	-143.119	1024.5	-22.4	357	23	87.641	-130.337	1036.8	-29.9
328	24	86.760	-142.831	1018.7	-21.7	358	24	87.633	-129.639	1027.7	-30.6
329	25	86.882	-142.356	1011.8	-19.4	359	25	87.634	-128.903	1020.9	-30.3
330	26	86.918	-141.639	1016.7	-16.3	360	26	87.672	-128.183	1018.2	-28.7
331	27	86.942	-141.651	1018.7	-20.7	361	27	87.759	-127.154	1007.2	-26.1
332	28	86.969	-141.938	1015.1	-23.7	362	28	87.849	-126.406	987.0	-27.4
333	29	86.994	-142.127	1006.4	-26.0	363	29	87.884	-125.078	991.3	-31.5
334	30	87.007	-142.277	1006.4	-27.7	364	30	87.907	-124.223	996.5	-33.3
						365	31	87.924	-123.033	996.9	-31.2

# BUOY 14657

BUOY(14657) 95 Jan		LAT (N)	LON (+E,-W)	SLP (MB)	Air T (C)	BUOY(14657) 95 Feb		LAT (N)	LON (+E,-W)	SLP (MB)	Air T (C)
1	1	81.830	167.394			32	1	82.843	160.979		
2	2	81.886	167.108			33	2	82.894	161.199		
3	3	81.930	166.222			34	3	82.803	160.885		
4	4	81.918	165.687			35	4	82.843	160.895		
5	5	81.948	165.843			36	5	82.899	160.982		
6	6	82.025	165.546			37	6	82.925	161.268		
7	7	82.132	165.005			39	8	83.027	161.300		
8	8	82.221	164.462			40	9	83.112	160.728		
9	9	82.296	164.149			41	10	83.212	160.693		
10	10	82.367	163.815			42	11	83.283	160.773		
11	11	82.414	163.668			43	12	83.333	161.280		
12	12	82.419	163.652			44	13	83.357	162.239		
13	13	82.455	163.637			45	14	83.328	163.221		
14	14	82.472	163.704			48	17	83.279	164.760		
15	15	82.486	163.715			49	18	83.299	165.223		
16	16	82.496	163.393			50	19	83.334	165.159		
17	17	82.487	162.633			51	20	83.358	165.125		
18	18	82.503	162.097			52	21	83.364	165.087		
19	19	82.519	161.601			53	22	83.364	165.091		
20	20	82.546	161.516			54	23	83.369	165.091		
21	21	82.551	160.933			55	24	83.371	165.073		
22	22	82.638	160.272			56	25	83.373	165.063		
23	23	82.689	160.403			57	26	83.375	165.065		
24	24	82.699	160.438			58	27	83.374	165.066		
25	25	82.704	160.341			59	28	83.371	165.129		
26	26	82.707	160.278								
27	27	82.727	160.245								
28	28	82.760	160.050								
29	29	82.737	159.865								
30	30	82.715	159.873								
31	31	82.841	160.526								

BUOY(14657) 95 Mar		LAT (N)	LON (+E,-W)	SLP (MB)	Air T (C)	BUOY(14657) 95 Apr		LAT (N)	LON (+E,-W)	SLP (MB)	Air T (C)
60	1	83.372	165.136			91	1	83.824	168.900		
61	2	83.384	165.085			92	2	83.842	168.802		
62	3	83.430	164.853			93	3	83.866	168.560		
63	4	83.485	164.288			94	4	83.890	168.329		
64	5	83.521	163.702			95	5	83.916	168.077		
65	6	83.539	163.396			96	6	83.936	167.840		
66	7	83.544	163.347			97	7	83.940	167.788		
67	8	83.545	163.157			98	8	83.915	167.819		
68	9	83.538	162.986			99	9	83.876	167.980		
69	10	83.529	162.888			100	10	83.838	168.119		
70	11	83.536	162.884			101	11	83.834	168.378		
71	12	83.552	162.762			102	12	83.844	168.929		
72	13	83.539	163.560			103	13	83.848	168.966		
73	14	83.479	165.050			104	14	83.841	168.979		
74	15	83.423	165.898			105	15	83.847	168.894		
75	16	83.403	166.126			106	16	83.877	168.665		
76	17	83.400	166.039			107	17	83.906	168.552		
77	18	83.402	165.993			108	18	83.891	168.693		
78	19	83.394	165.941			109	19	83.925	169.409		
79	20	83.384	166.266			110	20	83.966	169.670		
80	21	83.402	166.730			111	21	84.002	169.801		
81	22	83.422	166.883			112	22	84.043	169.722		
82	23	83.423	166.835			113	23	84.098	169.312		
83	24	83.444	166.770			114	24	84.176	168.884		
84	25	83.535	166.478			115	25	84.203	168.343		
85	26	83.606	166.493			116	26	84.219	167.709		
86	27	83.648	166.680			117	27	84.243	167.438		
87	28	83.693	167.241			118	28	84.254	167.174		
88	29	83.743	167.653			119	29	84.224	167.104		
89	30	83.783	167.894			120	30	84.210	167.206		
90	31	83.801	168.517								

# BUOY 14657

BUOY(14657) 95 May		LAT (N)	LON (+E,-W)	SLP (MB)	Air T (C)	BUOY(14657) 95 Jun		LAT (N)	LON (+E,-W)	SLP (MB)	Air T (C)
121	1	84.194	167.148			152	1	85.455	173.012		
122	2	84.162	167.581			153	2	85.443	173.708		
123	3	84.141	168.306			154	3	85.472	173.568		
124	4	84.117	169.223			155	4	85.496	172.918		
125	5	84.145	169.517			156	5	85.486	172.088		
126	6	84.204	169.226			157	6	85.507	171.683		
127	7	84.252	168.720			158	7	85.547	171.871		
128	8	84.301	168.047			159	8	85.568	171.756		
129	9	84.348	167.402			160	9	85.512	171.861		
130	10	84.406	166.845			161	10	85.492	172.602		
131	11	84.453	166.747			162	11	85.504	173.067		
132	12	84.464	166.844			163	12	85.513	173.484		
133	13	84.500	166.937			164	13	85.524	173.757		
134	14	84.580	167.333			165	14	85.548	173.746		
135	15	84.628	167.731			166	15	85.577	173.739		
136	16	84.636	168.028			167	16	85.606	173.992		
137	17	84.636	168.010			168	17	85.635	174.336		
138	18	84.637	168.066			169	18	85.651	174.393		
139	19	84.631	168.376			170	19	85.660	174.310		
140	20	84.658	168.635			171	20	85.688	174.740		
141	21	84.664	169.440			172	21	85.695	174.775		
142	22	84.696	170.712			173	22	85.716	174.349		
143	23	84.734	171.395			174	23	85.708	174.340		
144	24	84.745	171.598			175	24	85.688	174.740		
145	25	84.789	172.300			176	25	85.685	175.304		
146	26	84.858	172.690			177	26	85.748	176.137		
147	27	84.933	172.739			178	27	85.767	176.911		
148	28	85.027	172.702			179	28	85.825	177.974		
149	29	85.158	172.629			180	29	85.903	179.462		
150	30	85.241	172.633			181	30	85.908	-179.638		
151	31	85.357	172.693								

BUOY(14657) 95 Jul		LAT (N)	LON (+E,-W)	SLP (MB)	Air T (C)
182	1	85.972	-178.405		
183	2	85.991	-177.462		
184	3	86.028	-177.070		
185	4	86.088	-177.296		
186	5	86.139	-177.911		
187	6	86.189	-178.523		
188	7	86.236	-178.484		
189	8	86.266	-177.942		
190	9	86.296	-177.669		
191	10	86.335	-178.004		
192	11	86.389	-178.391		
193	12	86.450	-178.862		

# BUOY 14658

BUOY(14658) 95 Jan		LAT (N)	LON (+E,-W)	SLP (MB)	Air T (C)	BUOY(14658) 95 Feb		LAT (N)	LON (+E,-W)	SLP (MB)	Air T (C)
1	1	84.513	-165.705	1028.7	-23.7	32	1	85.655	-171.238	980.1	-26.0
2	2	84.559	-165.718	1024.5	-23.3	33	2	85.759	-171.459	978.5	-26.1
3	3	84.640	-166.585	1006.0	-22.5	34	3	85.822	-171.936	993.3	-24.7
4	4	84.700	-167.865	1012.8	-21.2	35	4	85.849	-171.839	998.0	-25.1
5	5	84.719	-167.907	1015.9	-21.7	36	5	85.891	-171.559	1002.5	-26.0
6	6	84.731	-167.855	1022.4	-23.6	37	6	85.907	-171.221	1012.4	-25.2
7	7	84.812	-168.017	1017.5	-22.8	38	7	85.900	-170.551	1032.2	-23.4
8	8	84.898	-168.026	1015.1	-21.1	39	8	85.913	-169.901	1037.0	-23.4
9	9	84.986	-168.149	1015.6	-19.5	40	9	85.979	-169.875	1031.6	-23.6
10	10	85.062	-168.165	1017.3	-18.2	41	10	86.057	-169.478	1022.4	-22.4
11	11	85.111	-168.095	1015.6	-16.9	42	11	86.097	-168.602	1014.2	-22.2
12	12	85.115	-168.066	1018.8	-16.8	43	12	86.097	-168.091	1004.3	-21.6
13	13	85.119	-168.008	1020.7	-17.6	44	13	86.088	-167.613	997.4	-20.8
14	14	85.118	-167.848	1018.6	-18.0	45	14	86.069	-167.496	1013.7	-20.4
15	15	85.114	-167.684	1022.1	-18.5	46	15	86.078	-167.317	1003.1	-20.0
16	16	85.123	-167.816	1019.9	-18.5	47	16	86.089	-168.350	1011.9	-19.3*
17	17	85.163	-168.518	1008.3	-18.5	48	17	86.070	-167.750	1011.3	-19.1
18	18	85.211	-169.282	1009.9	-20.4	49	18	86.053	-167.466	1016.7	-19.1
19	19	85.262	-170.437	1005.8	-21.0	50	19	86.058	-167.328	1015.9	-19.6
20	20	85.282	-170.545	1022.0	-21.1	51	20	86.074	-167.298	1015.9	-20.0
21	21	85.323	-171.104	1023.0	-22.0	52	21	86.079	-167.282	1013.9	-19.8
22	22	85.437	-171.982	1020.7	-20.5	53	22	86.079	-167.307	1014.2	-19.6
23	23	85.442	-171.603	1031.1	-21.8	54	23	86.081	-167.279	1014.8	-19.2
24	24	85.442	-171.451	1035.0	-24.8	55	24	86.085	-167.307	1017.9	-19.0
25	25	85.448	-171.559	1037.7	-24.1	56	25	86.088	-167.308	1022.2	-19.5
26	26	85.455	-171.791	1036.9	-23.4	57	26	86.089	-167.314	1019.6	-20.7
27	27	85.466	-172.024	1028.7	-22.7	58	27	86.088	-167.312	1018.6	-21.6
28	28	85.485	-172.221	1012.9	-24.1	59	28	86.079	-167.216	1017.2	-22.3
29	29	85.512	-173.036	1011.8	-24.5						
30	30	85.496	-173.195	1015.6	-24.9						
31	31	85.542	-172.108	991.5	-26.2						

BUOY(14658) 95 Mar		LAT (N)	LON (+E,-W)	SLP (MB)	Air T (C)	BUOY(14658) 95 Apr		LAT (N)	LON (+E,-W)	SLP (MB)	Air T (C)
60	1	86.076	-167.162	1029.3	-22.2	91	1	86.592	-161.552	1016.4	-17.3
61	2	86.081	-167.143	1034.7	-22.1	92	2	86.603	-161.421	1028.7	-16.6
62	3	86.097	-167.127	1039.2	-22.4	93	3	86.618	-161.427	1036.0	-17.6
63	4	86.143	-167.372	1032.1	-22.7	94	4	86.631	-161.362	1041.1	-18.3
64	5	86.201	-167.905	1026.4	-22.5	95	5	86.643	-161.291	1043.8	-18.5
65	6	86.251	-168.407	1020.3	-21.9	96	6	86.654	-161.308	1042.8	-19.0
66	7	86.269	-168.578	1021.2	-21.1	97	7	86.638	-161.135	1039.2	-19.4
67	8	86.285	-168.909	1022.4	-21.1	98	8	86.591	-160.929	1033.7	-19.4
68	9	86.295	-169.253	1029.6	-21.5	99	9	86.532	-160.523	1025.7	-19.0
69	10	86.299	-169.284	1026.4	-22.6	100	10	86.473	-160.070	1024.8	-18.5
70	11	86.320	-169.262	1025.2	-23.7	101	11	86.446	-159.128	1017.2	-18.1
71	12	86.307	-169.286	1022.5	-24.4	102	12	86.461	-158.183	1008.4	-17.0
72	13	86.250	-167.581	993.6	-24.6	103	13	86.468	-158.191	1007.7	-15.7
73	14	86.222	-166.890	988.0	-22.8	104	14	86.484	-158.327	1004.3	-15.3
74	15	86.282	-166.883	1004.3	-22.9	105	15	86.528	-158.617	1009.1	-15.5
75	16	86.281	-166.663	1024.9	-23.0	106	16	86.590	-158.884	1009.8	-16.4
76	17	86.271	-166.634	1034.0	-23.7	107	17	86.678	-159.053	1014.6	-16.9
77	18	86.262	-166.488	1027.5	-25.4	108	18	86.710	-159.713	1004.5	-16.9
78	19	86.259	-166.117	1015.7	-26.3	109	19	86.816	-158.356	1016.2	-16.7
79	20	86.258	-165.876	1002.5	-26.2	110	20	86.838	-157.643	1028.1	-17.0
80	21	86.283	-165.559	993.4	-25.6	111	21	86.831	-157.073	1033.1	-16.8
81	22	86.326	-165.623	995.7	-25.3	112	22	86.836	-156.477	1036.2	-16.6
82	23	86.346	-165.796	999.5	-25.4	113	23	86.861	-156.107	1037.0	-16.4
83	24	86.365	-165.865	1011.9	-25.5	114	24	86.916	-155.973	1037.6	-16.4
84	25	86.448	-165.903	1017.0	-26.3	115	25	86.954	-156.463	1034.7	-16.4
85	26	86.565	-165.863	1012.9	-26.7	116	26	87.004	-157.406	1023.9	-16.1
86	27	86.624	-165.789	1008.1	-25.6	117	27	87.044	-157.567	1014.5	-15.5
87	28	86.626	-164.729	1012.6	-24.3	118	28	87.081	-157.850	1013.4	-14.9
88	29	86.622	-164.060	1016.5	-22.5	119	29	87.048	-158.451	1011.4	-14.4
89	30	86.630	-163.534	1009.1	-21.1	120	30	87.030	-158.158	1016.6	-14.0
90	31	86.606	-162.398	1003.7	-19.2						

# BUOY 14658

BUOY(14658) 95 May		LAT (N)	LON (+E,-W)	SLP (MB)	Air T (C)	BUOY(14658) 95 Jun		LAT (N)	LON (+E,-W)	SLP (MB)	Air T (C)
121	1	87.049	-157.567	1013.0	-13.7	152	1	87.414	-138.504	1010.8	-6.8
122	2	87.003	-158.093	1006.3	-13.7	153	2	87.452	-138.519	1012.7	-7.0
123	3	86.950	-156.911	1006.8	-13.7	154	3	87.473	-138.446	1019.2	-7.0
124	4	86.916	-156.455	1014.9	-13.8	155	4	87.499	-138.731	1023.4	-6.6
125	5	86.878	-155.980	1023.5	-13.4	156	5	87.532	-139.848	1018.5	-6.2
126	6	86.898	-155.581	1026.1	-13.0	157	6	87.590	-139.516	1017.5	-6.0
127	7	86.933	-155.578	1027.2	-12.4	158	7	87.616	-138.516	1018.3	-5.6
128	8	86.980	-155.732	1027.1	-12.0	159	8	87.623	-138.090	1013.1	-5.3
129	9	87.040	-155.974	1026.5	-11.7	160	9	87.601	-140.593	993.0	-5.0
130	10	87.121	-156.211	1019.2	-11.6	161	10	87.504	-140.840	1001.7	-5.0
131	11	87.203	-156.163	1010.4	-11.5	162	11	87.456	-139.972	1006.7	-5.0
132	12	87.238	-155.931	1013.5	-10.9	163	12	87.472	-138.903	1005.8	-5.0
133	13	87.215	-155.265	1022.4	-10.5	164	13	87.481	-138.298	1005.3	-4.7
134	14	87.233	-154.052	1019.8	-10.7	165	14	87.497	-138.099	1007.1	-4.7
135	15	87.239	-153.144	1016.6	-10.6	166	15	87.505	-137.717	1010.2	-4.5
136	16	87.235	-153.290	1013.9	-10.0	167	16	87.502	-137.011	1009.4	-4.4
137	17	87.186	-152.946	1014.7	-9.8	168	17	87.495	-136.140	1009.0	-4.3
138	18	87.111	-152.588	1021.8	-9.6	169	18	87.494	-135.726	1011.9	-4.0
139	19	87.061	-152.100	1031.5	-9.3	170	19	87.497	-135.548	1012.1	-3.6
140	20	87.033	-151.058	1028.6	-8.9	171	20	87.494	-134.780	1007.3	-3.2
141	21	87.000	-149.534	1014.3	-8.9	172	21	87.499	-134.772	1006.0	-3.0
142	22	86.971	-147.135	1007.7	-8.6	173	22	87.476	-134.986	1005.2	-2.9
143	23	86.945	-145.811	1009.5	-8.4	174	23	87.394	-133.854	995.6	-2.8
144	24	86.945	-145.636	1015.0	-7.9	175	24	87.376	-132.765	996.7	-2.6
145	25	86.947	-144.487	1009.3	-7.7	176	25	87.365	-131.702	998.9	-2.4
146	26	86.965	-143.272	1012.9	-7.5	177	26	87.379	-130.073	998.0	-1.6
147	27	87.037	-142.461	1013.2	-7.1	178	27	87.414	-128.481	997.0	-1.1
148	28	87.101	-141.581	1016.6	-6.9	179	28	87.431	-126.506	1003.5	-0.8
149	29	87.204	-140.241	1017.1	-6.5	180	29	87.457	-123.919	1003.3	-0.1
150	30	87.281	-139.766	1020.6	-6.5	181	30	87.408	-122.907	1012.0	0.5
151	31	87.351	-139.170	1019.5	-6.6						

BUOY(14658) 95 Jul		LAT (N)	LON (+E,-W)	SLP (MB)	Air T (C)	BUOY(14658) 95 Aug		LAT (N)	LON (+E,-W)	SLP (MB)	Air T (C)
182	1	87.378	-121.089	1008.5	0.7	213	1	86.905	-107.048	1009.8	2.0
183	2	87.323	-120.054	1012.4	0.7	214	2	86.920	-106.740	1014.2	3.4
184	3	87.304	-119.379	1020.1	0.7	215	3	86.922	-106.921	1012.7	3.1
185	4	87.319	-119.201	1024.1	0.7	216	4	86.915	-107.241	1013.7	3.3
186	5	87.347	-119.132	1025.5	0.9	217	5	86.897	-107.359	1015.7	3.2
187	6	87.350	-118.777	1023.8	1.0	218	6	86.875	-107.222	1008.3	2.8
188	7	87.319	-117.998	1018.8	1.0	219	7	86.851	-105.819	997.0	1.8
189	8	87.266	-116.905	1012.5	1.0	220	8	86.843	-103.645	986.0	1.4
190	9	87.245	-116.355	1015.0	1.0	221	9	86.782	-102.484	988.5	1.4
191	10	87.273	-116.007	1016.9	1.0	222	10	86.756	-101.079	993.2	1.3
192	11	87.307	-115.468	1017.1	1.3	223	11	86.783	-100.368	988.8	1.0
193	12	87.356	-114.662	1017.7	1.3	224	12	86.784	-99.395	993.1	0.1
194	13	87.395	-113.448	1019.8	1.3	225	13	86.816	-97.632	1002.4	-0.1
195	14	87.421	-112.833	1019.8	1.6	226	14	86.918	-96.564	1001.1	-0.4
196	15	87.429	-112.340	1022.8	1.6	227	15	87.006	-95.792	1001.6	0.9
197	16	87.431	-111.913	1024.7	1.8	228	16	87.032	-95.592	1004.2	1.7
198	17	87.422	-111.323	1022.8	2.3	229	17	87.056	-94.533	1003.0	1.4
199	18	87.417	-111.007	1019.7	2.4	230	18	87.079	-93.054	999.9	0.6
200	19	87.411	-111.029	1016.7	2.0	231	19	87.123	-91.650	999.8	-0.8
201	20	87.429	-111.248	1015.4	2.2	232	20	87.157	-89.934	1000.4	-1.4
202	21	87.423	-110.721	1012.4	2.2	233	21	87.209	-88.410	1002.2	-2.8
203	22	87.339	-109.561	1012.5	1.7	234	22	87.185	-88.790	994.3	-2.4
204	23	87.262	-110.317	1016.4	1.4	235	23	87.230	-90.497	996.8	-0.7
205	24	87.195	-111.160	1015.8	1.5	236	24	87.268	-92.481	1004.2	-1.4
206	25	87.125	-111.483	1011.2	2.0	237	25	87.271	-93.570	1010.3	-1.5
207	26	87.055	-111.577	1006.9	1.9	238	26	87.269	-93.632	1015.2	0.2
208	27	87.013	-110.998	1002.3	1.9	239	27	87.269	-92.102	1016.3	-3.7
209	28	86.970	-110.539	1000.2	1.8	240	28	87.294	-91.495	1011.8	-4.8
210	29	86.933	-109.667	999.0	1.6	241	29	87.308	-91.419	1008.1	-5.5
211	30	86.919	-108.938	998.9	1.6	242	30	87.333	-92.329	1007.0	-5.2
212	31	86.904	-108.019	1002.1	1.6	243	31	87.351	-93.489	1007.7	-5.2

# BUOY 14658

BUOY(14658) 95 Sep		LAT (N)	LON (+E,-W)	SLP (MB)	Air T (C)	BUOY(14658) 95 Oct		LAT (N)	LON (+E,-W)	SLP (MB)	Air T (C)
244	1	87.347	-93.668	1010.3	-3.8	274	1	86.520	-92.024	1015.1	-7.3
245	2	87.337	-92.989	1016.7	-7.0	275	2	86.463	-93.365	1014.4	-7.6
246	3	87.306	-92.649	1017.8	-9.4	276	3	86.393	-94.204	1013.6	-6.5
247	4	87.257	-94.064	1005.9	-8.7	277	4	86.335	-94.953	1017.3	-5.2
248	5	87.234	-94.268	1009.3	-8.6	278	5	86.303	-95.657	1019.1	-5.6
249	6	87.227	-93.824	1011.9	-8.0	279	6	86.277	-96.003	1018.4	-7.5
250	7	87.217	-93.380	1012.6	-7.0	280	7	86.233	-96.438	1013.0	-7.3
251	8	87.242	-93.516	1008.3	-7.1	281	8	86.177	-96.796	1010.1	-7.6
252	9	87.316	-90.703	1004.2	-5.6	282	9	86.142	-97.022	1010.1	-8.8
253	10	87.296	-89.888	1016.8	-5.2	283	10	86.137	-97.066	1009.4	-10.2
254	11	87.306	-89.118	1020.9	-4.5	284	11	86.130	-97.330	1008.1	-13.6
255	12	87.305	-89.050	1022.4	-6.4	285	12	86.085	-97.455	1002.8	-12.6
256	13	87.287	-89.732	1016.7	-7.6	286	13	86.002	-96.769	1008.7	-11.6
257	14	87.223	-91.698	1000.8	-6.0	287	14	85.965	-95.611	1016.5	-12.1
258	15	87.177	-92.542	993.4	-6.7	288	15	85.951	-94.714	1023.7	-11.8
259	16	87.146	-92.148	997.1	-8.8	289	16	85.913	-94.040	1026.1	-13.1
260	17	87.097	-91.469	1001.7	-6.6	290	17	85.896	-93.740	1015.0	-13.1
261	18	87.062	-90.425	1001.9	-6.5	291	18	85.890	-93.397	1006.5	-14.4
262	19	87.051	-89.255	989.8	-6.5	292	19	85.901	-92.819	1011.0	-15.0
263	20	87.044	-88.587	1000.3	-11.0	293	20	85.920	-91.784	1010.3	-13.5
264	21	87.055	-87.255	999.7	-7.8	294	21	85.929	-90.822	1016.5	-14.9
265	22	86.993	-86.354	1006.9	-5.0	295	22	85.962	-90.103	1020.4	-16.2
266	23	87.004	-86.438	1016.7	-9.7	296	23	86.013	-89.205	1012.8	-16.8
267	24	87.003	-86.718	1019.3	-13.1	297	24	86.047	-87.756	1014.2	-17.4
268	25	86.925	-86.790	1008.8	-12.2	298	25	86.056	-87.288	1018.4	-17.0
269	26	86.836	-86.508	1007.5	-8.2	299	26	86.056	-87.262	1018.7	-17.3
270	27	86.774	-86.869	1011.7	-6.2	300	27	86.055	-87.241	1018.9	-17.9
271	28	86.699	-88.409	1019.9	-3.6	301	28	86.055	-87.251	1022.0	-15.0
272	29	86.625	-89.565	1021.1	-5.3	302	29	86.056	-87.255	1025.7	-15.1
273	30	86.570	-90.437	1017.9	-8.5	303	30	86.048	-87.242	1026.4	-15.3
						304	31	86.036	-87.328	1025.5	-14.1

BUOY(14658) 95 Nov		LAT (N)	LON (+E,-W)	SLP (MB)	Air T (C)	BUOY(14658) 95 Dec		LAT (N)	LON (+E,-W)	SLP (MB)	Air T (C)
305	1	86.032	-87.414	1010.7	-15.0	335	1	85.819	-87.749	1001.8	-23.9
306	2	86.026	-87.246	1014.1	-18.9	336	2	85.812	-87.971	998.9	-24.8
307	3	86.027	-86.795	1020.3	-19.8	337	3	85.815	-87.910	999.3	-25.4
308	4	86.065	-85.766	1009.6	-17.6	338	4	85.790	-87.311	987.1	-22.6
309	5	86.048	-85.192	1013.7	-20.3	339	5	85.807	-85.675	1001.6	-24.9
310	6	86.046	-85.169	1020.8	-22.7	340	6	85.869	-84.928	1007.6	-28.2
311	7	86.041	-85.229	1024.7	-22.8	341	7	85.958	-84.179	1010.2	-28.2
312	8	86.021	-85.472	1016.1	-21.1	342	8	86.032	-83.041	1006.5	-26.1
313	9	86.024	-85.352	1021.0	-22.3	343	9	86.064	-81.724	1004.1	-25.4
314	10	86.024	-85.368	1015.4	-22.2	344	10	86.073	-81.157	1003.1	-27.4
315	11	85.993	-86.148	991.1	-19.3	345	11	86.071	-80.885	1005.7	-29.2
316	12	85.992	-87.451	1013.5	-16.3	346	12	86.065	-80.694	1011.6	-31.1
317	13	85.955	-87.601	1028.3	-19.7	347	13	86.055	-80.702	1012.4	-31.7
318	14	85.951	-87.490	1026.2	-21.1	348	14	86.053	-80.702	1021.6	-33.4
319	15	85.954	-89.112	1008.2	-16.8	349	15	86.052	-80.690	1021.8	-33.7
320	16	85.934	-90.347	1013.5	-14.4	350	16	86.062	-80.560	1022.4	-32.1
321	17	85.891	-90.222	1022.4	-14.3	351	17	86.062	-80.538	1029.2	-29.9
322	18	85.871	-89.341	1008.2	-15.6	352	18	86.061	-80.470	1036.7	-28.1
323	19	85.873	-89.315	1003.5	-20.3	353	19	86.040	-79.888	1035.7	-27.1
324	20	85.864	-89.347	1013.9	-21.4	354	20	86.035	-79.861	1032.8	-27.8
325	21	85.856	-89.275	1019.6	-21.2	355	21	86.023	-79.901	1029.7	-28.1
326	22	85.830	-88.555	1020.0	-21.5	356	22	85.979	-80.464	1031.4	-27.1
327	23	85.807	-88.079	1028.6	-21.0	357	23	85.912	-81.490	1029.0	-26.8
328	24	85.808	-87.982	1028.1	-21.8	358	24	85.843	-82.464	1024.2	-25.9
329	25	85.822	-87.634	1018.2	-22.5	359	25	85.813	-82.394	1018.1	-27.1
330	26	85.823	-87.499	1017.9	-20.9	360	26	85.806	-82.073	1021.4	-28.5
331	27	85.825	-87.480	1020.0	-20.1	361	27	85.811	-81.633	1017.0	-29.8
332	28	85.836	-87.414	1012.8	-22.7	362	28	85.839	-80.958	994.1	-29.0
333	29	85.817	-87.582	1000.5	-25.3	363	29	85.842	-80.696	996.4	-29.0
334	30	85.817	-87.591	1000.2	-25.9	364	30	85.842	-80.702	999.3	-31.9
						365	31	85.835	-80.538	999.5	-31.5

# BUOY 14659

BUOY(14659) 95 Jan		LAT (N)	LON (+E,-W)	SLP (MB)	Air T (C)	BUOY(14659) 95 Feb		LAT (N)	LON (+E,-W)	SLP (MB)	Air T (C)
1	1	73.929	-176.997	1013.8	-19.8	32	1	74.134	-178.044	1002.6	-24.9
2	2	73.994	-177.281	999.2	-15.2	33	2	74.209	-177.739	994.1	-21.4
3	3	74.052	-177.081	1004.3	-13.9	34	3	74.290	-177.489	987.5	-20.1
4	4	74.071	-176.813	1018.6	-17.4	35	4	74.311	-177.405	995.4	-23.3
5	5	74.125	-177.044	1009.9	-18.3	36	5	74.317	-177.334	1012.7	-27.0
6	6	74.246	-177.576	998.5	-16.3	37	6	74.318	-177.366	1022.1	-27.4
7	7	74.365	-178.017	996.7	-13.5	38	7	74.334	-177.881	1017.6	-22.0
8	8	74.453	-178.230	1003.9	-9.5	39	8	74.418	-178.410	1017.0	-18.5
9	9	74.479	-178.466	1003.3	-11.6	40	9	74.504	-178.531	1028.9	-17.1
10	10	74.508	-178.712	1007.4	-12.8	41	10	74.592	-178.680	1025.9	-16.9
11	11	74.498	-178.787	1017.9	-14.0	42	11	74.631	-178.759	1028.1	-16.5
12	12	74.487	-178.848	1022.7	-14.4	43	12	74.605	-178.691	1035.5	-17.5
13	13	74.483	-178.966	1023.3	-17.6	44	13	74.588	-178.394	1038.9	-18.1
14	14	74.465	-179.141	1019.7	-21.0	45	14	74.548	-178.009	1038.1	-15.3
15	15	74.435	-179.403	1007.8	-20.8	46	15	74.560	-177.822	1025.9	-14.4
16	16	74.425	-179.575	991.5	-19.7	47	16	74.503	-177.425	1026.8	-12.9
17	17	74.462	-179.579	990.7	-21.6	48	17	74.436	-177.307	1034.2	-15.7
18	18	74.486	-179.518	996.9	-24.3	49	18	74.443	-177.253	1025.1	-18.4
19	19	74.478	-179.412	1006.6	-24.7	50	19	74.469	-177.301	1019.0	-20.3
20	20	74.426	-179.416	1001.8	-19.9	51	20	74.492	-177.318	1023.8	-21.7
21	21	74.402	-179.196	1007.4	-17.3	52	21	74.502	-177.292	1024.1	-21.2
22	22	74.412	-179.119	1021.3	-20.9	53	22	74.503	-177.277	1026.8	-20.9
23	23	74.403	-179.166	1025.9	-23.3	54	23	74.505	-177.279	1027.7	-22.3
24	24	74.362	-179.115	1029.8	-21.2	55	24	74.509	-177.280	1028.4	-24.0
25	25	74.269	-179.016	1029.3	-20.0	56	25	74.511	-177.285	1031.2	-25.8
26	26	74.162	-178.939	1033.4	-19.9	57	26	74.512	-177.284	1033.6	-24.8
27	27	74.087	-178.831	1032.5	-20.4	58	27	74.511	-177.279	1029.9	-24.2
28	28	74.098	-178.688	1017.4	-21.0	59	28	74.506	-177.286	1032.2	-25.1
29	29	74.079	-178.474	1010.1	-21.4						
30	30	74.082	-178.390	1012.4	-23.4						
31	31	74.075	-178.333	1015.7	-26.3						

BUOY(14659) 95 Mar		LAT (N)	LON (+E,-W)	SLP (MB)	Air T (C)	BUOY(14659) 95 Apr		LAT (N)	LON (+E,-W)	SLP (MB)	Air T (C)
60	1	74.497	-177.397	1035.5	-26.1	91	1	74.636	-177.530	1021.8	-16.8
61	2	74.502	-177.632	1037.6	-24.9	92	2	74.664	-177.854	1017.4	-15.9
62	3	74.556	-177.990	1020.2	-22.7	93	3	74.687	-178.186	1015.1	-14.5
63	4	74.629	-178.384	1002.7	-17.0	94	4	74.709	-178.516	1019.2	-14.4
64	5	74.635	-178.042	1020.6	-14.5	95	5	74.719	-179.029	1021.0	-15.1
65	6	74.657	-177.842	1023.1	-16.6	96	6	74.722	-179.599	1022.9	-15.1
66	7	74.695	-177.899	1013.9	-14.3	97	7	74.708	-179.927	1030.0	-15.8
67	8	74.651	-177.680	1015.6	-12.2	98	8	74.662	-179.928	1026.3	-15.9
68	9	74.601	-177.660	1019.5	-14.9	99	9	74.586	-179.999	1018.7	-14.8
69	10	74.578	-177.767	1023.2	-18.5	100	10	74.580	-179.976	1015.9	-15.1
70	11	74.579	-177.852	1021.8	-23.1	101	11	74.580	-179.971	1017.4	-16.6
71	12	74.609	-177.934	1020.3	-23.1	102	12	74.582	-179.978	1015.5	-17.4
72	13	74.614	-177.951	1028.8	-24.4	103	13	74.581	-179.996	1015.7	-17.2
73	14	74.589	-177.835	1025.1	-26.3	104	14	74.585	-179.983	1013.5	-18.5
74	15	74.552	-177.504	1024.1	-23.9	105	15	74.602	-179.888	1008.2	-17.7
75	16	74.519	-177.318	1021.1	-21.2	106	16	74.628	-179.752	1004.6	-15.9
76	17	74.511	-177.479	1016.1	-21.2	107	17	74.623	-179.667	1013.9	-14.3
77	18	74.498	-177.711	1016.0	-23.8	108	18	74.616	-179.662	1023.9	-15.6
78	19	74.477	-177.897	1009.5	-27.0	109	19	74.612	-179.731	1027.6	-17.1
79	20	74.453	-177.892	1012.5	-28.6	110	20	74.601	-179.905	1026.8	-16.5
80	21	74.437	-177.713	1017.8	-26.4	111	21	74.604	-179.805	1020.8	-15.0
81	22	74.452	-177.316	1018.1	-22.6	112	22	74.638	-179.519	1017.9	-12.5
82	23	74.498	-176.854	1010.3	-21.4	113	23	74.679	-179.349	1017.4	-10.0
83	24	74.514	-176.712	1016.3	-20.5	114	24	74.695	-179.148	1015.6	-9.5
84	25	74.534	-176.708	1022.9	-20.3	115	25	74.708	-178.968	1007.0	-8.6
85	26	74.576	-176.723	1023.0	-18.2	116	26	74.715	-178.836	998.5	-5.9
86	27	74.603	-176.716	1029.5	-16.9	117	27	74.723	-178.590	998.2	-4.7
87	28	74.613	-176.752	1032.0	-16.9	118	28	74.699	-178.593	998.0	-4.4
88	29	74.634	-176.919	1029.7	-16.4	119	29	74.700	-178.717	1006.0	-4.4
89	30	74.642	-177.103	1029.0	-16.7	120	30	74.705	-178.696	1007.7	-4.6
90	31	74.630	-177.273	1026.2	-17.0						

# BUOY 14659

BUOY(14659) 95 May		LAT (N)	LON (+E,-W)	SLP (MB)	Air T (C)	BUOY(14659) 95 Jun		LAT (N)	LON (+E,-W)	SLP (MB)	Air T (C)
121	1	74.685	178.875	1013.8	-5.5	152	1	75.518	174.289	1019.2	-1.4
122	2	74.690	179.039	1024.4	-7.5	153	2	75.504	174.298	1022.2	-0.8
123	3	74.684	179.022	1028.3	-9.8	154	3	75.505	174.375	1018.5	-0.3
124	4	74.694	178.823	1024.9	-10.3	155	4	75.501	174.502	1012.1	-0.3
125	5	74.725	178.442	1012.6	-8.9	156	5	75.500	174.544	1011.3	0.3
126	6	74.777	178.065	1004.6	-7.6	157	6	75.549	174.499	1013.0	0.0
127	7	74.833	177.765	1005.1	-5.8	158	7	75.597	174.310	1012.1	-0.5
128	8	74.874	177.479	1008.1	-4.2	159	8	75.576	174.027	1007.5	-0.4
129	9	74.913	177.172	1008.9	-3.0	160	9	75.546	173.837	1012.0	-0.8
130	10	74.952	177.101	1012.6	-2.5	161	10	75.542	173.701	1010.9	-0.7
131	11	74.973	177.039	1008.9	-2.0	162	11	75.540	173.660	1009.4	-0.4
132	12	74.989	176.952	1013.8	-1.5	163	12	75.542	173.423	1005.8	-0.9
133	13	74.971	176.886	1024.5	-2.0	164	13	75.508	173.269	1007.8	-0.4
134	14	75.016	176.586	1023.8	-3.4	165	14	75.492	173.243	1006.6	-0.2
135	15	75.097	176.279	1025.9	-3.4	166	15	75.507	173.250	1005.8	-0.2
136	16	75.159	176.198	1023.8	-3.0	167	16	75.568	173.093	1005.0	-1.4
137	17	75.196	176.189	1024.1	-3.5	168	17	75.615	172.851	1000.7	-0.4
138	18	75.222	176.088	1029.2	-3.6	169	18	75.597	172.625	1001.2	0.5
139	19	75.245	175.944	1033.9	-3.7	170	19	75.520	172.594	1008.2	0.9
140	20	75.263	175.757	1035.0	-4.3	171	20	75.431	172.640	1012.5	0.8
141	21	75.296	175.657	1034.8	-4.3	172	21	75.404	172.766	1011.5	0.2
142	22	75.323	175.668	1027.7	-4.0	173	22	75.471	172.895	1001.6	0.2
143	23	75.367	175.737	1021.8	-4.0	174	23	75.471	173.051	999.8	1.0
144	24	75.403	175.719	1020.6	-3.6	175	24	75.461	173.067	1001.9	1.5
145	25	75.434	175.574	1018.3	-3.8	176	25	75.411	173.236	1004.5	1.2
146	26	75.449	175.404	1013.9	-4.1	177	26	75.352	173.349	1011.1	1.0
147	27	75.469	175.184	1012.2	-3.2	178	27	75.331	173.556	1017.8	1.2
148	28	75.512	174.906	1010.7	-2.3	179	28	75.366	173.718	1019.7	0.8
149	29	75.526	174.708	1013.4	-2.1	180	29	75.416	173.886	1013.9	0.8
150	30	75.537	174.521	1016.6	-1.9	181	30	75.461	173.841	1014.3	1.0
151	31	75.530	174.384	1017.0	-1.9						

BUOY(14659) 95 Jul		LAT (N)	LON (+E,-W)	SLP (MB)	Air T (C)
182	1	75.511	173.691	1011.9	1.1
183	2	75.525	173.412	1007.2	1.1
184	3	75.545	173.125	1005.2	1.5
185	4	75.573	172.844	1000.3	1.6



# BUOY 20725

BUOY(20725) 95 Jan		LAT (N)	LON (+E,-W)	SLP (MB)	Air T (C)	BUOY(20725) 95 Feb		LAT (N)	LON (+E,-W)	SLP (MB)	Air T (C)
1	1	76.086	-143.121			32	1	76.414	-146.297		
2	2	76.139	-143.263			33	2	76.449	-145.838		
3	3	76.237	-143.433			34	3	76.532	-145.552		
4	4	76.107	-142.648			35	4	76.581	-145.506		
5	5	76.061	-142.592			36	5	76.596	-145.440		
6	6	76.049	-142.684			37	6	76.569	-145.382		
7	7	76.092	-142.850			38	7	76.543	-145.536		
8	8	76.138	-142.987			39	8	76.562	-145.642		
9	9	76.190	-143.135			40	9	76.577	-145.593		
10	10	76.246	-143.340			41	10	76.590	-145.479		
11	11	76.273	-143.465			42	11	76.644	-145.369		
12	12	76.278	-143.450			43	12	76.637	-145.163		
13	13	76.263	-143.608			44	13	76.530	-144.802		
14	14	76.229	-143.827			45	14	76.381	-144.502		
15	15	76.223	-144.132			46	15	76.298	-144.423		
16	16	76.277	-144.438			47	16	76.234	-144.120		
17	17	76.287	-144.397			48	17	76.135	-144.258		
18	18	76.338	-144.638			49	18	76.108	-144.082		
19	19	76.382	-144.524			50	19	76.087	-144.038		
20	20	76.385	-144.749			51	20	76.083	-144.055		
21	21	76.422	-145.061			52	21	76.088	-144.049		
22	22	76.426	-145.232			53	22	76.097	-144.064		
23	23	76.429	-145.434			54	23	76.090	-144.042		
24	24	76.476	-146.128			55	24	76.091	-144.044		
25	25	76.493	-146.510			56	25	76.092	-144.035		
26	26	76.485	-146.716			57	26	76.094	-144.047		
27	27	76.469	-146.832			58	27	76.092	-144.035		
28	28	76.440	-146.723			59	28	76.089	-144.037		
29	29	76.430	-146.607								
30	30	76.433	-146.565								
31	31	76.423	-146.522								

BUOY(20725) 95 Mar		LAT (N)	LON (+E,-W)	SLP (MB)	Air T (C)	BUOY(20725) 95 Apr		LAT (N)	LON (+E,-W)	SLP (MB)	Air T (C)
60	1	76.090	-144.042			91	1	75.995	-143.267		
61	2	76.091	-144.043			92	2	76.009	-143.348		
62	3	76.090	-144.027			93	3	76.054	-143.510		
63	4	76.132	-144.133			94	4	76.082	-143.700		
64	5	76.210	-144.340			95	5	76.091	-144.035		
65	6	76.233	-144.226			96	6	76.108	-144.372		
66	7	76.217	-144.159			97	7	76.083	-144.758		
67	8	76.243	-144.136			98	8	76.048	-145.027		
68	9	76.227	-144.498			99	9	76.023	-145.234		
69	10	76.194	-144.725			100	10	75.988	-145.321		
70	11	76.116	-144.874			101	11	75.968	-145.344		
71	12	76.082	-144.866			102	12	75.964	-145.348		
72	13	76.064	-144.786			103	13	75.967	-145.317		
73	14	76.052	-144.291			104	14	75.970	-145.226		
74	15	76.049	-143.623			105	15	75.983	-145.136		
75	16	76.043	-143.504			106	16	75.998	-145.113		
76	17	76.038	-143.576			107	17	76.026	-145.189		
77	18	76.023	-143.861			108	18	75.998	-145.253		
78	19	76.017	-143.983			109	19	75.940	-145.417		
79	20	76.010	-143.912			110	20	75.901	-145.688		
80	21	76.000	-143.823			111	21	75.889	-145.919		
81	22	75.995	-143.599			112	22	75.921	-146.033		
82	23	76.003	-143.390			113	23	75.960	-146.252		
83	24	76.031	-143.303			114	24	76.005	-146.447		
84	25	76.036	-143.295			115	25	76.052	-146.494		
85	26	76.037	-143.297			116	26	76.110	-146.610		
86	27	76.035	-143.300			117	27	76.177	-146.860		
87	28	76.031	-143.291			118	28	76.193	-146.328		
88	29	76.028	-143.305			119	29	76.216	-145.842		
89	30	76.029	-143.313			120	30	76.248	-145.724		
90	31	76.015	-143.289								

# BUOY 20725

BUOY(20725) 95 May		LAT (N)	LON (+E,-W)	SLP (MB)	Air T (C)	BUOY(20725) 95 Jun		LAT (N)	LON (+E,-W)	SLP (MB)	Air T (C)
121	1	76.303	-145.596			152	1	76.311	-149.985		
122	2	76.265	-145.390			153	2	76.285	-150.032		
123	3	76.207	-145.444			154	3	76.251	-150.043		
124	4	76.168	-145.594			155	4	76.255	-149.947		
125	5	76.193	-145.767			156	5	76.310	-149.830		
126	6	76.252	-146.037			157	6	76.337	-149.966		
127	7	76.319	-146.278			158	7	76.322	-150.261		
128	8	76.401	-146.524			159	8	76.331	-150.229		
129	9	76.463	-146.755			160	9	76.326	-149.588		
130	10	76.537	-146.769			161	10	76.353	-149.543		
131	11	76.616	-146.851			162	11	76.393	-149.356		
132	12	76.592	-146.913			163	12	76.403	-149.109		
133	13	76.602	-146.726			164	13	76.399	-149.224		
134	14	76.563	-146.902			165	14	76.374	-149.226		
135	15	76.496	-147.167			166	15	76.379	-149.282		
136	16	76.422	-147.115			167	16	76.390	-149.311		
137	17	76.359	-147.095			168	17	76.443	-149.526		
138	18	76.342	-147.101			169	18	76.542	-149.525		
139	19	76.267	-147.235			170	19	76.602	-149.297		
140	20	76.206	-147.670			171	20	76.631	-149.090		
141	21	76.159	-147.798			172	21	76.634	-148.839		
142	22	76.108	-147.770			173	22	76.586	-148.719		
143	23	76.088	-147.690			174	23	76.606	-148.565		
144	24	76.076	-147.373			175	24	76.649	-148.572		
145	25	76.083	-147.358			176	25	76.624	-148.719		
146	26	76.135	-147.629			177	26	76.491	-148.703		
147	27	76.196	-147.903			178	27	76.340	-148.674		
148	28	76.245	-148.455			179	28	76.266	-148.422		
149	29	76.287	-149.003			180	29	76.220	-148.201		
150	30	76.276	-149.505			181	30	76.247	-148.052		
151	31	76.300	-149.833								

BUOY(20725) 95 Jul		LAT (N)	LON (+E,-W)	SLP (MB)	Air T (C)	BUOY(20725) 95 Aug		LAT (N)	LON (+E,-W)	SLP (MB)	Air T (C)
182	1	76.300	-148.085			213	1	76.870	-151.608		
183	2	76.347	-148.180			214	2	76.852	-151.776		
184	3	76.430	-148.392			215	3	76.831	-151.991		
185	4	76.505	-148.597			216	4	76.808	-152.267		
186	5	76.559	-148.624			217	5	76.820	-152.669		
187	6	76.614	-148.805			218	6	76.829	-153.023		
188	7	76.672	-148.830			219	7	76.800	-153.054		
189	8	76.721	-148.987			220	8	76.806	-152.636		
190	9	76.820	-149.131			221	9	76.798	-152.123		
191	10	76.856	-149.066			222	10	76.793	-151.720		
192	11	76.895	-149.015			223	11	76.817	-151.281		
193	12	76.947	-149.059			224	12	76.805	-151.326		
194	13	76.999	-149.235			225	13	76.751	-151.572		
195	14	77.052	-149.440			226	14	76.753	-151.326		
196	15	77.083	-149.553			227	15	76.760	-151.007		
197	16	77.123	-149.682			228	16	76.875	-150.444		
198	17	77.192	-149.879			229	17	76.917	-150.046		
199	18	77.270	-150.173			230	18	76.937	-149.667		
200	19	77.315	-150.358			231	19	76.886	-149.456		
201	20	77.336	-150.366			232	20	76.877	-148.886		
202	21	77.353	-150.334			233	21	76.796	-148.540		
203	22	77.340	-150.546			234	22	76.715	-147.918		
204	23	77.279	-150.622			235	23	76.604	-147.888		
205	24	77.224	-150.943			236	24	76.460	-147.565		
206	25	77.154	-151.281			237	25	76.372	-147.627		
207	26	77.071	-151.439			238	26	76.296	-147.714		
208	27	76.989	-151.521			239	27	76.250	-147.784		
209	28	76.955	-151.592			240	28	76.234	-147.557		
210	29	76.937	-151.573			241	29	76.340	-147.726		
211	30	76.908	-151.560			242	30	76.352	-147.965		
212	31	76.882	-151.531			243	31	76.335	-148.164		

# BUOY 20725

BUOY(20725) 95 Sep		LAT (N)	LON (+E,-W)	SLP (MB)	Air T (C)
244	1	76.318	-148.309		
245	2	76.305	-148.429		
246	3	76.276	-148.586		
247	4	76.156	-148.700		
248	5	76.066	-148.560		
249	6	76.030	-148.211		
250	7	75.980	-147.842		
251	8	75.986	-147.462		

# BUOY 20730

BUOY(20730) 95 Jan		LAT (N)	LON (+E,-W)	SLP (MB)	Air T (C)	BUOY(20730) 95 Feb		LAT (N)	LON (+E,-W)	SLP (MB)	Air T (C)
1	1	76.144	-144.049			32	1	76.478	-147.241		
2	2	76.197	-144.215			33	2	76.515	-146.789		
3	3	76.293	-144.353			34	3	76.602	-146.503		
4	4	76.168	-143.610			35	4	76.650	-146.461		
5	5	76.121	-143.514			36	5	76.666	-146.398		
6	6	76.110	-143.600			37	6	76.639	-146.364		
7	7	76.158	-143.784			38	7	76.612	-146.470		
8	8	76.200	-143.935			39	8	76.633	-146.597		
9	9	76.250	-144.081			40	9	76.654	-146.550		
10	10	76.310	-144.320			41	10	76.673	-146.430		
11	11	76.333	-144.435			42	11	76.732	-146.323		
12	12	76.335	-144.451			43	12	76.722	-146.114		
13	13	76.325	-144.564			44	13	76.615	-145.745		
14	14	76.295	-144.829			45	14	76.467	-145.438		
15	15	76.289	-145.103			46	15	76.389	-145.335		
16	16	76.345	-145.401			47	16	76.318	-145.027		
17	17	76.364	-145.337			48	17	76.218	-145.160		
18	18	76.410	-145.592			49	18	76.190	-144.976		
19	19	76.445	-145.484			50	19	76.170	-144.948		
20	20	76.453	-145.706			51	20	76.166	-144.957		
21	21	76.499	-146.028			52	21	76.173	-144.947		
22	22	76.501	-146.183			53	22	76.172	-144.929		
23	23	76.507	-146.395			54	23	76.173	-144.932		
24	24	76.547	-147.060			55	24	76.172	-144.939		
25	25	76.559	-147.474			56	25	76.175	-144.939		
26	26	76.542	-147.688			57	26	76.176	-144.936		
27	27	76.528	-147.774			58	27	76.175	-144.938		
28	28	76.502	-147.685			59	28	76.174	-144.939		
29	29	76.484	-147.538								
30	30	76.499	-147.538								
31	31	76.485	-147.463								

BUOY(20730) 95 Mar		LAT (N)	LON (+E,-W)	SLP (MB)	Air T (C)	BUOY(20730) 95 Apr		LAT (N)	LON (+E,-W)	SLP (MB)	Air T (C)
60	1	76.172	-144.942			91	1	76.122	-143.996		
61	2	76.172	-144.939			92	2	76.135	-144.081		
62	3	76.173	-144.949			93	3	76.182	-144.268		
63	4	76.210	-145.072			94	4	76.212	-144.464		
64	5	76.303	-145.316			95	5	76.221	-144.788		
65	6	76.329	-145.159			96	6	76.239	-145.123		
66	7	76.316	-145.083			97	7	76.214	-145.522		
67	8	76.351	-145.054			98	8	76.181	-145.793		
68	9	76.331	-145.412			99	9	76.167	-145.996		
69	10	76.300	-145.632			100	10	76.137	-146.071		
70	11	76.245	-145.744			101	11	76.116	-146.095		
71	12	76.206	-145.741			102	12	76.109	-146.098		
72	13	76.182	-145.660			103	13	76.113	-146.072		
73	14	76.167	-145.151			104	14	76.116	-145.971		
74	15	76.159	-144.441			105	15	76.130	-145.886		
75	16	76.154	-144.341			106	16	76.146	-145.842		
76	17	76.144	-144.403			107	17	76.176	-145.919		
77	18	76.136	-144.698			108	18	76.147	-145.974		
78	19	76.122	-144.827			109	19	76.089	-146.145		
79	20	76.117	-144.741			110	20	76.050	-146.413		
80	21	76.107	-144.650			111	21	76.039	-146.654		
81	22	76.103	-144.422			112	22	76.073	-146.778		
82	23	76.121	-144.195			113	23	76.112	-146.986		
83	24	76.159	-144.049			114	24	76.157	-147.189		
84	25	76.164	-144.036			115	25	76.204	-147.262		
85	26	76.159	-144.033			116	26	76.261	-147.374		
86	27	76.164	-144.039			117	27	76.326	-147.644		
87	28	76.159	-144.028			118	28	76.342	-147.095		
88	29	76.155	-144.036			119	29	76.367	-146.606		
89	30	76.155	-144.056			120	30	76.405	-146.475		
90	31	76.140	-144.031								

# BUOY 20730

BUOY(20730) 95 May		LAT (N)	LON (+E,-W)	SLP (MB)	Air T (C)	BUOY(20730) 95 Jun		LAT (N)	LON (+E,-W)	SLP (MB)	Air T (C)
121	1	76.461	-146.335			152	1	76.496	-150.537		
122	2	76.428	-146.106			153	2	76.472	-150.583		
123	3	76.369	-146.153			154	3	76.436	-150.605		
124	4	76.332	-146.290			155	4	76.440	-150.498		
125	5	76.358	-146.461			156	5	76.498	-150.370		
126	6	76.417	-146.717			157	6	76.524	-150.499		
127	7	76.486	-146.965			158	7	76.517	-150.800		
128	8	76.566	-147.213			159	8	76.512	-150.859		
129	9	76.629	-147.439			160	9	76.499	-150.207		
130	10	76.706	-147.450			161	10	76.531	-150.155		
131	11	76.786	-147.525			162	11	76.573	-149.936		
132	12	76.767	-147.576			163	12	76.586	-149.689		
133	13	76.779	-147.387			164	13	76.590	-149.780		
134	14	76.733	-147.581			165	14	76.563	-149.770		
135	15	76.669	-147.827			166	15	76.566	-149.843		
136	16	76.599	-147.761			167	16	76.577	-149.895		
137	17	76.535	-147.741			168	17	76.628	-150.105		
138	18	76.516	-147.753			169	18	76.723	-150.116		
139	19	76.441	-147.881			170	19	76.781	-149.904		
140	20	76.381	-148.306			171	20	76.812	-149.700		
141	21	76.337	-148.409			172	21	76.813	-149.468		
142	22	76.284	-148.381			173	22	76.764	-149.343		
143	23	76.267	-148.299			174	23	76.787	-149.182		
144	24	76.258	-147.961			175	24	76.831	-149.170		
145	25	76.265	-147.950			176	25	76.809	-149.329		
146	26	76.319	-148.204			177	26	76.672	-149.330		
147	27	76.383	-148.441			178	27	76.519	-149.306		
148	28	76.434	-148.983			179	28	76.446	-149.045		
149	29	76.476	-149.535			180	29	76.402	-148.814		
150	30	76.464	-150.048			181	30	76.430	-148.659		
151	31	76.485	-150.393								

BUOY(20730) 95 Jul		LAT (N)	LON (+E,-W)	SLP (MB)	Air T (C)	BUOY(20730) 95 Aug		LAT (N)	LON (+E,-W)	SLP (MB)	Air T (C)
182	1	76.479	-148.699			213	1	77.052	-152.282		
183	2	76.530	-148.791			214	2	77.032	-152.444		
184	3	76.616	-148.967			215	3	77.008	-152.669		
185	4	76.694	-149.185			216	4	76.988	-152.944		
186	5	76.746	-149.225			217	5	76.999	-153.340		
187	6	76.798	-149.407			218	6	77.006	-153.675		
188	7	76.851	-149.483			219	7	76.982	-153.691		
189	8	76.898	-149.667			220	8	76.989	-153.225		
190	9	76.998	-149.781			221	9	76.980	-152.708		
191	10	77.036	-149.732								
192	11	77.075	-149.689								
193	12	77.131	-149.717								
194	13	77.183	-149.865								
195	14	77.235	-150.109								
196	15	77.267	-150.204								
197	16	77.307	-150.326								
198	17	77.373	-150.547								
199	18	77.446	-150.865								
200	19	77.485	-151.079								
201	20	77.506	-151.140								
202	21	77.525	-151.128								
203	22	77.509	-151.324								
204	23	77.451	-151.435								
205	24	77.395	-151.716								
206	25	77.321	-152.022								
207	26	77.240	-152.184								
208	27	77.160	-152.249								
209	28	77.128	-152.306								
210	29	77.112	-152.275								
211	30	77.082	-152.268								
212	31	77.061	-152.212								

# BUOY 20732

BUOY(20732) 95 Jan		LAT (N)	LON (+E,-W)	SLP (MB)	Air T (C)	BUOY(20732) 95 Feb		LAT (N)	LON (+E,-W)	SLP (MB)	Air T (C)
1	1	76.084	-143.855			32	1	76.409	-147.067		
2	2	76.135	-144.031			33	2	76.446	-146.618		
3	3	76.233	-144.183			34	3	76.525	-146.330		
4	4	76.101	-143.392			35	4	76.580	-146.286		
5	5	76.053	-143.340			36	5	76.594	-146.229		
6	6	76.047	-143.418			37	6	76.567	-146.192		
7	7	76.089	-143.596			38	7	76.544	-146.308		
8	8	76.138	-143.755			39	8	76.563	-146.423		
9	9	76.186	-143.918			40	9	76.582	-146.393		
10	10	76.238	-144.149			41	10	76.600	-146.278		
11	11	76.265	-144.259			42	11	76.664	-146.154		
12	12	76.266	-144.276			43	12	76.647	-145.944		
13	13	76.264	-144.401			44	13	76.539	-145.586		
14	14	76.228	-144.650			45	14	76.400	-145.303		
15	15	76.221	-144.937			46	15	76.319	-145.154		
16	16	76.281	-145.242			47	16	76.243	-144.897		
17	17	76.294	-145.171			48	17	76.152	-144.998		
18	18	76.346	-145.443			49	18	76.117	-144.850		
19	19	76.375	-145.504			50	19	76.099	-144.809		
20	20	76.385	-145.541			51	20	76.094	-144.823		
21	21	76.426	-145.847			52	21	76.099	-144.815		
22	22	76.432	-146.010			53	22	76.101	-144.808		
23	23	76.433	-146.227			54	23	76.103	-144.805		
24	24	76.468	-146.871			55	24	76.102	-144.806		
25	25	76.493	-147.285			56	25	76.104	-144.808		
26	26	76.474	-147.514			57	26	76.104	-144.808		
27	27	76.461	-147.616			58	27	76.104	-144.805		
28	28	76.435	-147.494			59	28	76.101	-144.806		
29	29	76.420	-147.387								
30	30	76.426	-147.352								
31	31	76.410	-147.296								

BUOY(20732) 95 Mar		LAT (N)	LON (+E,-W)	SLP (MB)	Air T (C)	BUOY(20732) 95 Apr		LAT (N)	LON (+E,-W)	SLP (MB)	Air T (C)
60	1	76.101	-144.803			91	1	76.049	-143.879		
61	2	76.100	-144.804			92	2	76.063	-143.965		
62	3	76.099	-144.801			93	3	76.108	-144.140		
63	4	76.135	-144.939			94	4	76.136	-144.361		
64	5	76.228	-145.159			95	5	76.149	-144.673		
65	6	76.253	-145.040			96	6	76.162	-145.029		
66	7	76.241	-144.966			97	7	76.142	-145.405		
67	8	76.276	-144.958			98	8	76.108	-145.669		
68	9	76.262	-145.260			99	9	76.091	-145.870		
69	10	76.223	-145.491			100	10	76.062	-145.951		
70	11	76.171	-145.592			101	11	76.042	-145.978		
71	12	76.133	-145.606			102	12	76.038	-145.977		
72	13	76.109	-145.483			103	13	76.041	-145.950		
73	14	76.093	-145.007			104	14	76.044	-145.856		
74	15	76.087	-144.341			105	15	76.053	-145.746		
75	16	76.080	-144.219			106	16	76.072	-145.729		
76	17	76.071	-144.321			107	17	76.098	-145.805		
77	18	76.062	-144.549			108	18	76.072	-145.863		
78	19	76.051	-144.676			109	19	76.017	-146.029		
79	20	76.045	-144.617			110	20	75.977	-146.306		
80	21	76.035	-144.511			111	21	75.968	-146.530		
81	22	76.032	-144.286			112	22	75.998	-146.673		
82	23	76.049	-144.069			113	23	76.038	-146.872		
83	24	76.083	-143.936			114	24	76.082	-147.068		
84	25	76.088	-143.921			115	25	76.129	-147.121		
85	26	76.085	-143.925			116	26	76.190	-147.262		
86	27	76.091	-143.907			117	27	76.248	-147.412		
87	28	76.086	-143.906			118	28	76.271	-146.967		
88	29	76.084	-143.923			119	29	76.293	-146.483		
89	30	76.082	-143.934			120	30	76.330	-146.347		
90	31	76.066	-143.899								

# BUOY 20732

BUOY(20732) 95 May		LAT (N)	LON (+E,-W)	SLP (MB)	Air T (C)	BUOY(20732) 95 Jun		LAT (N)	LON (+E,-W)	SLP (MB)	Air T (C)
121	1	76.374	-146.197			152	1	76.413	-150.496		
122	2	76.349	-146.025			153	2	76.393	-150.550		
123	3	76.294	-146.039			154	3	76.358	-150.572		
124	4	76.263	-146.194			155	4	76.367	-150.470		
125	5	76.285	-146.371			156	5	76.420	-150.354		
126	6	76.342	-146.632			157	6	76.448	-150.477		
127	7	76.412	-146.879			158	7	76.439	-150.772		
128	8	76.489	-147.126			159	8	76.429	-150.749		
129	9	76.555	-147.344			160	9	76.423	-150.186		
130	10	76.631	-147.378			161	10	76.453	-150.103		
131	11	76.705	-147.440			162	11	76.495	-149.880		
132	12	76.692	-147.484			163	12	76.509	-149.646		
133	13	76.700	-147.320			164	13	76.512	-149.754		
134	14	76.657	-147.485			165	14	76.487	-149.752		
135	15	76.593	-147.754			166	15	76.492	-149.815		
136	16	76.521	-147.679			167	16	76.500	-149.863		
137	17	76.458	-147.673			168	17	76.550	-150.061		
138	18	76.440	-147.682			169	18	76.648	-150.064		
139	19	76.366	-147.841			170	19	76.706	-149.848		
140	20	76.303	-148.229			171	20	76.734	-149.654		
141	21	76.260	-148.328			172	21	76.735	-149.409		
142	22	76.211	-148.315			173	22	76.685	-149.280		
143	23	76.191	-148.233			174	23	76.709	-149.127		
144	24	76.180	-147.921			175	24	76.755	-149.124		
145	25	76.184	-147.900			176	25	76.729	-149.271		
146	26	76.243	-148.151			177	26	76.592	-149.260		
147	27	76.304	-148.439			178	27	76.441	-149.245		
148	28	76.357	-148.967			179	28	76.369	-148.986		
149	29	76.396	-149.514			180	29	76.327	-148.765		
150	30	76.389	-150.015			181	30	76.353	-148.602		
151	31	76.407	-150.355								

BUOY(20732) 95 Jul		LAT (N)	LON (+E,-W)	SLP (MB)	Air T (C)	BUOY(20732) 95 Aug		LAT (N)	LON (+E,-W)	SLP (MB)	Air T (C)
182	1	76.402	-148.644			213	1	76.974	-152.216		
183	2	76.453	-148.736			214	2	76.954	-152.390		
184	3	76.539	-148.950			215	3	76.933	-152.599		
185	4	76.613	-149.146			216	4	76.912	-152.878		
186	5	76.668	-149.171			217	5	76.923	-153.269		
187	6	76.721	-149.373			218	6	76.928	-153.616		
188	7	76.774	-149.413			219	7	76.905	-153.652		
189	8	76.823	-149.587			220	8	76.912	-153.192		
190	9	76.920	-149.728			221	9	76.904	-152.671		
191	10	76.956	-149.675			222	10	76.902	-152.256		
192	11	77.001	-149.618			223	11	76.927	-151.784		
193	12	77.055	-149.659			224	12	76.912	-151.839		
194	13	77.105	-149.810			225	13	76.861	-152.063		
195	14	77.158	-150.040			226	14	76.871	-151.803		
196	15	77.189	-150.154			227	15	76.879	-151.481		
197	16	77.229	-150.265			228	16	77.001	-150.895		
198	17	77.294	-150.488			229	17	77.038	-150.517		
199	18	77.371	-150.794			230	18	77.060	-150.136		
200	19	77.409	-150.990			231	19	77.011	-149.905		
201	20	77.429	-151.046			232	20	77.002	-149.341		
202	21	77.447	-151.020			233	21	76.922	-148.972		
203	22	77.439	-151.235			234	22	76.842	-148.361		
204	23	77.375	-151.334			235	23	76.732	-148.305		
205	24	77.319	-151.624			236	24	76.593	-147.962		
206	25	77.248	-151.963			237	25	76.506	-148.038		
207	26	77.165	-152.091			238	26	76.432	-148.104		
208	27	77.086	-152.164			239	27	76.394	-148.193		
209	28	77.053	-152.224			240	28	76.382	-147.968		
210	29	77.034	-152.201			241	29	76.485	-148.137		
211	30	77.004	-152.180			242	30	76.501	-148.378		
212	31	76.984	-152.150			243	31	76.488	-148.557		

# BUOY 20732

BUOY(20732) 95 Sep		LAT (N)	LON (+E,-W)	SLP (MB)	Air T (C)	BUOY(20732) 95 Oct		LAT (N)	LON (+E,-W)	SLP (MB)	Air T (C)
244	1	76.474	-148.681			274	1	76.860	-150.855		
245	2	76.462	-148.780			275	2	76.812	-151.191		
246	3	76.435	-148.920			276	3	76.763	-151.611		
247	4	76.317	-149.029			277	4	76.716	-151.861		
248	5	76.233	-148.876			278	5	76.686	-152.008		
249	6	76.197	-148.516			279	6	76.659	-152.117		
250	7	76.147	-148.110			280	7	76.654	-152.336		
251	8	76.154	-147.704			281	8	76.660	-152.550		
252	9	76.220	-147.729			282	9	76.641	-152.824		
253	10	76.307	-148.217			283	10	76.603	-153.023		
254	11	76.401	-148.849			284	11	76.535	-153.105		
255	12	76.556	-149.479								
256	13	76.671	-149.788								
257	14	76.723	-149.957								
258	15	76.739	-149.938								
259	16	76.706	-149.753								
260	17	76.735	-149.499								
261	18	76.798	-149.269								
262	19	76.846	-149.098								
263	20	76.862	-148.967								
264	21	76.874	-148.984								
265	22	76.943	-149.309								
266	23	76.977	-149.217								
267	24	77.003	-149.093								
268	25	77.020	-149.085								
269	26	77.025	-149.098								
270	27	77.008	-149.500								
271	28	77.010	-149.800								
272	29	76.975	-150.136								
273	30	76.919	-150.496								



# BUOY 23678

BUOY(23678) 95 May		LAT (N)	LON (+E,-W)	SLP (MB)	Air T (C)	BUOY(23678) 95 Jun		LAT (N)	LON (+E,-W)	SLP (MB)	Air T (C)
141	21	77.948	-144.861			152	1	78.097	-145.706		
142	22	77.924	-144.828			153	2	78.083	-145.657		
143	23	77.896	-144.653			154	3	78.060	-145.700		
144	24	77.870	-144.240			155	4	78.057	-145.599		
145	25	77.853	-144.197			156	5	78.087	-145.434		
146	26	77.891	-144.223			157	6	78.118	-145.421		
147	27	77.940	-144.258			158	7	78.120	-145.784		
148	28	77.984	-144.498			159	8	78.187	-146.000		
149	29	78.037	-144.863			160	9	78.179	-145.452		
150	30	78.052	-145.326			161	10	78.164	-145.184		
151	31	78.087	-145.652			162	11	78.208	-144.956		
						163	12	78.204	-144.594		
						164	13	78.205	-144.667		
						165	14	78.165	-144.851		
						166	15	78.121	-144.934		
						167	16	78.111	-145.036		
						168	17	78.147	-145.166		
						169	18	78.219	-145.233		
						170	19	78.267	-145.108		
						171	20	78.301	-144.945		
						172	21	78.291	-144.757		
						173	22	78.254	-144.719		
						174	23	78.249	-144.658		
						175	24	78.271	-144.585		
						176	25	78.248	-144.718		
						177	26	78.128	-145.004		
						178	27	77.990	-145.108		
						179	28	77.905	-144.867		
						180	29	77.844	-144.583		
						181	30	77.817	-144.338		

BUOY(23678) 95 Jul		LAT (N)	LON (+E,-W)	SLP (MB)	Air T (C)	BUOY(23678) 95 Aug		LAT (N)	LON (+E,-W)	SLP (MB)	Air T (C)
182	1	77.831	-144.338			213	1	78.099	-147.781		
183	2	77.844	-144.350			226	14	77.915	-146.946		
184	3	77.880	-144.371			227	15	77.939	-146.586		
185	4	77.941	-144.471			228	16	78.017	-146.062		
186	5	77.999	-144.523			232	20	78.025	-144.392		
187	6	78.062	-144.744			233	21	77.974	-143.922		
188	7	78.128	-145.087			234	22	77.858	-143.587		
189	8	78.156	-145.291			235	23	77.686	-143.352		
190	9	78.187	-145.400			236	24	77.513	-143.088		
191	10	78.223	-145.346			237	25	77.431	-143.119		
192	11	78.253	-145.257			238	26	77.359	-143.227		
193	12	78.290	-145.216			241	29	77.361	-143.402		
194	13	78.327	-145.269			242	30	77.350	-143.552		
						243	31	77.312	-143.708		

# BUOY 23678

BUOY(23678) 95 Sep		LAT (N)	LON (+E,-W)	SLP (MB)	Air T (C)	BUOY(23678) 95 Oct		LAT (N)	LON (+E,-W)	SLP (MB)	Air T (C)
244	1	77.258	-143.813			274	1	77.143	-145.187		
245	2	77.227	-143.927			275	2	77.077	-145.520		
246	3	77.148	-144.051			276	3	77.007	-145.922		
247	4	77.010	-144.109			277	4	76.945	-146.132		
248	5	76.887	-143.905			278	5	76.893	-146.230		
249	6	76.822	-143.586			279	6	76.849	-146.326		
250	7	76.763	-143.197			280	7	76.826	-146.479		
251	8	76.737	-142.714			281	8	76.817	-146.639		
252	9	76.775	-142.595			282	9	76.788	-146.788		
253	10	76.874	-142.914			283	10	76.743	-146.928		
254	11	77.002	-143.485			284	11	76.674	-146.977		
255	12	77.129	-144.062			285	12	76.649	-147.043		
256	13	77.198	-144.357			286	13	76.661	-147.167		
257	14	77.224	-144.490			287	14	76.671	-147.379		
258	15	77.219	-144.445			288	15	76.669	-147.550		
259	16	77.175	-144.266			289	16	76.662	-147.759		
260	17	77.161	-144.040			290	17	76.702	-147.825		
271	28	77.347	-144.228			291	18	76.779	-147.760		
272	29	77.294	-144.537			292	19	76.861	-147.748		
273	30	77.224	-144.877			293	20	76.908	-147.874		
						294	21	76.914	-147.932		
						295	22	76.937	-147.754		
						296	23	76.979	-147.553		
						297	24	77.018	-147.528		
						298	25	77.055	-147.827		
						299	26	77.048	-148.264		
						300	27	77.022	-148.324		
						301	28	77.014	-148.307		
						302	29	77.017	-148.317		
						303	30	77.065	-148.480		
						304	31	77.236	-148.823		

BUOY(23678) 95 Nov		LAT (N)	LON (+E,-W)	SLP (MB)	Air T (C)	BUOY(23678) 95 Dec		LAT (N)	LON (+E,-W)	SLP (MB)	Air T (C)
305	1	77.325	-149.071			335	1	77.297	-148.439		
306	2	77.330	-149.358			336	2	77.238	-148.519		
307	3	77.294	-149.512			337	3	77.150	-148.497		
308	4	77.198	-149.611			338	4	77.085	-148.434		
309	5	77.165	-149.605			339	5	77.037	-148.159		
310	6	77.210	-149.228			340	6	77.036	-147.806		
311	7	77.244	-148.872			341	7	77.075	-147.752		
312	8	77.185	-148.680			342	8	77.123	-147.599		
313	9	77.168	-148.541			343	9	77.141	-147.408		
314	10	77.212	-148.265			344	10	77.158	-147.093		
315	11	77.232	-148.203			345	11	77.146	-147.021		
316	12	77.212	-148.234			346	12	77.113	-147.017		
317	13	77.161	-148.460			347	13	77.083	-146.984		
318	14	77.160	-148.776			348	14	77.071	-146.910		
319	15	77.110	-148.864			349	15	77.076	-146.871		
320	16	77.036	-148.908			350	16	77.079	-146.821		
321	17	76.984	-149.153			351	17	77.058	-146.842		
322	18	76.953	-149.365			352	18	77.077	-146.989		
323	19	76.907	-149.137			353	19	77.116	-147.192		
324	20	76.841	-149.033			354	20	77.116	-147.391		
325	21	76.812	-149.053			355	21	77.099	-147.614		
326	22	76.829	-149.061			356	22	77.092	-147.804		
327	23	76.893	-149.023			357	23	77.090	-148.048		
328	24	77.027	-148.891			358	24	77.083	-148.343		
329	25	77.127	-148.796			359	25	77.094	-148.677		
330	26	77.175	-148.728			360	26	77.182	-148.977		
331	27	77.231	-148.531			361	27	77.238	-148.917		
332	28	77.214	-148.394			362	28	77.228	-148.537		
333	29	77.256	-148.405			363	29	77.212	-148.141		
334	30	77.292	-148.345			364	30	77.210	-148.003		
						365	31	77.244	-147.855		

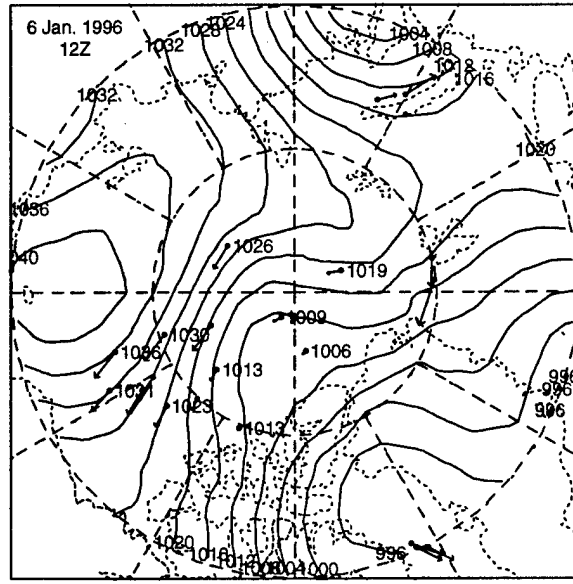
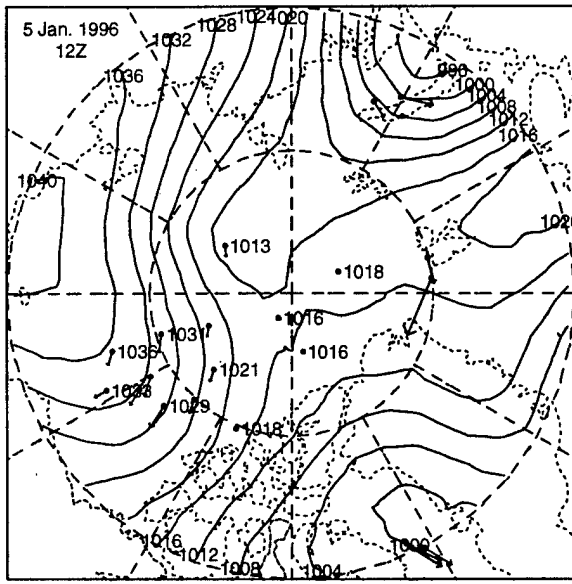
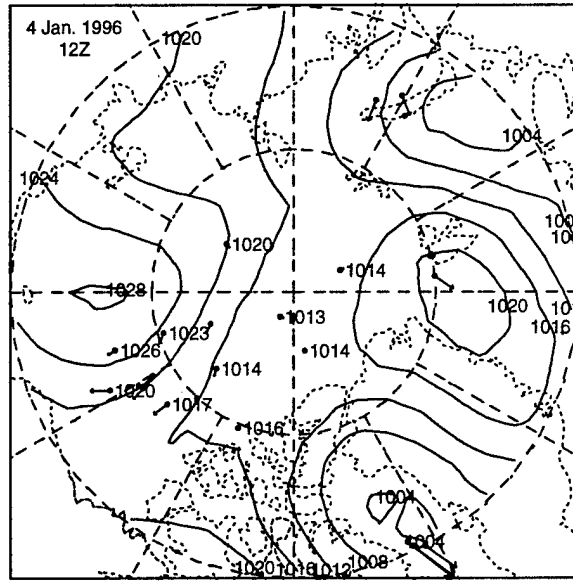
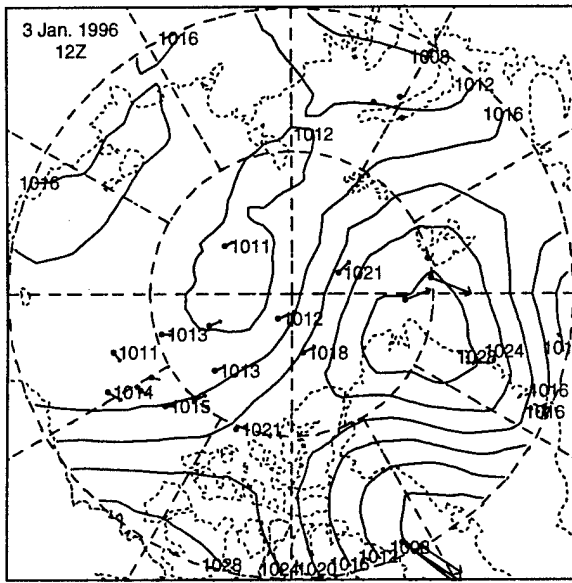
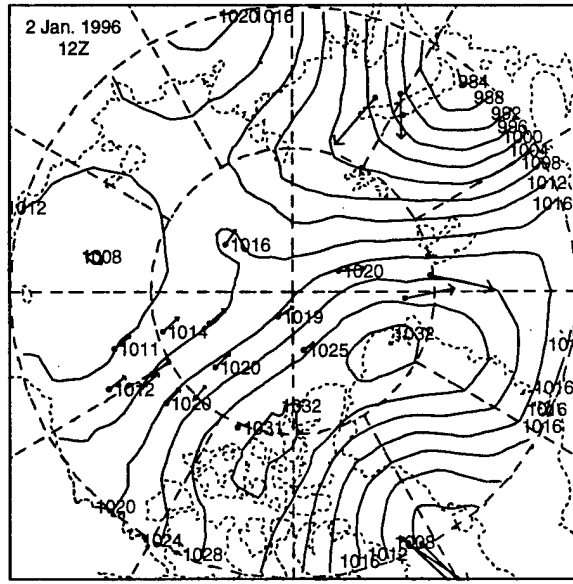
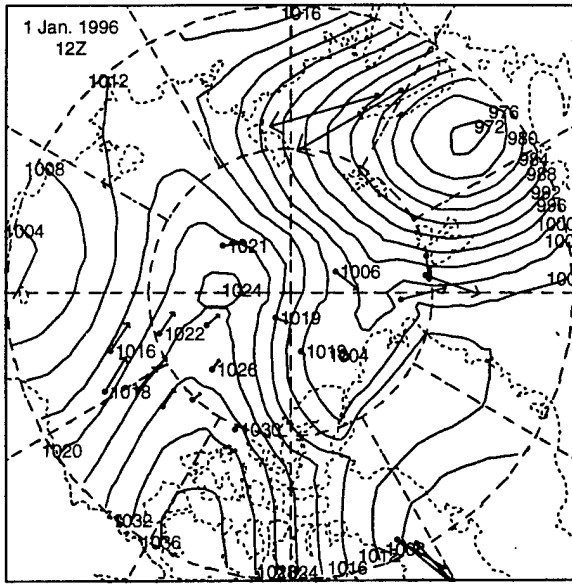
# BUOY 23679, 23680

BUOY(23679)		LAT	LON	SLP	Air T	BUOY(23680)		LAT	LON	SLP	Air T
95 Apr		(N)	(+E,-W)	(MB)	(C)	95 Aug		(N)	(+E,-W)	(MB)	(C)
117	27	75.935	178.471	1004.0	-6.7	237	25	72.508	-144.705		
118	28	75.902	178.347	1002.9	-9.0	238	26	72.388	-144.867		
119	29	75.891	178.370	1009.7	-10.8						
120	30	75.887	178.349	1014.3	-9.9						

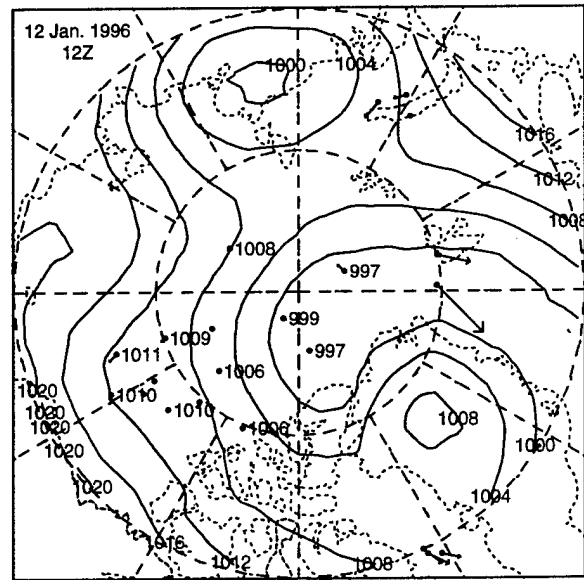
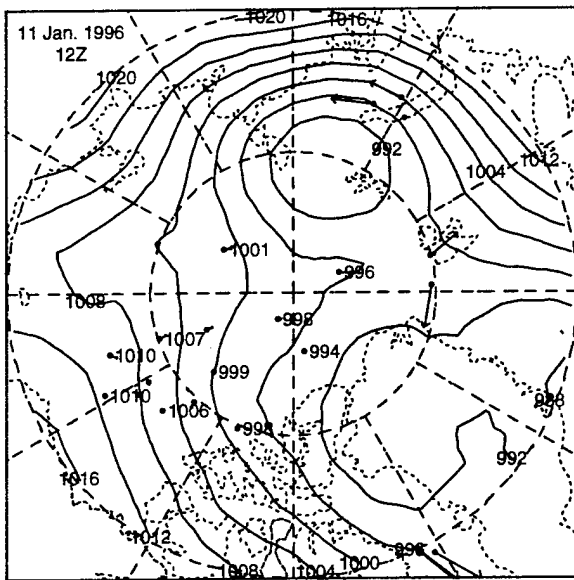
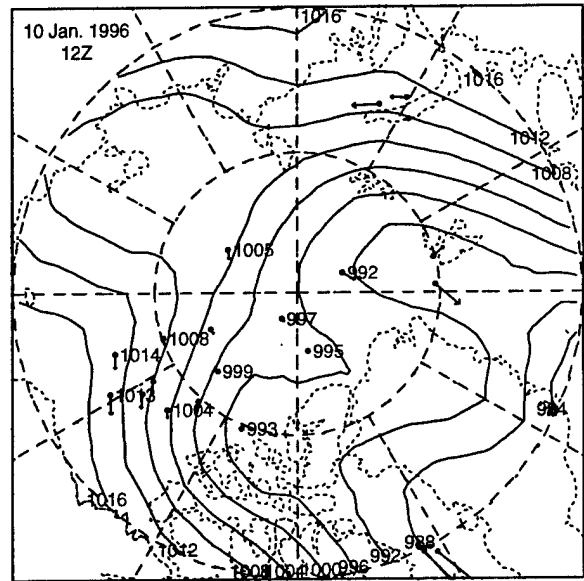
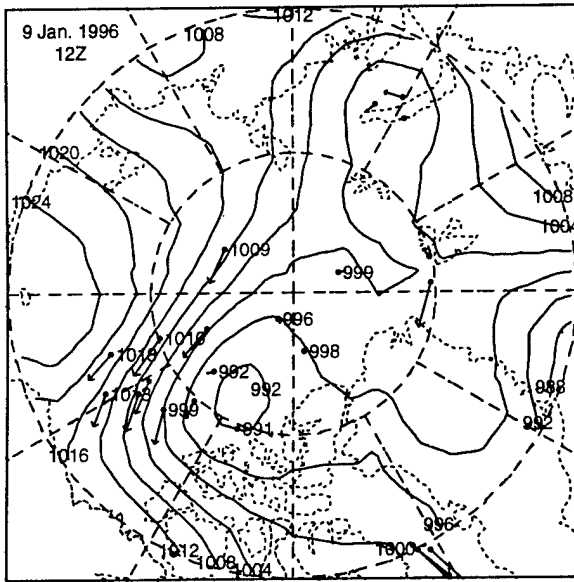
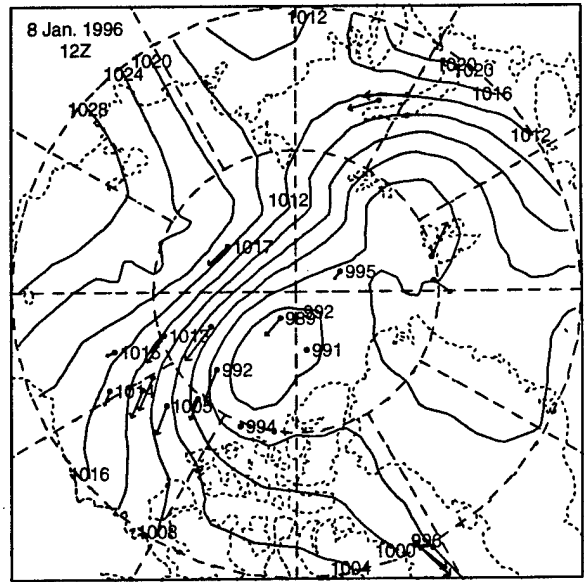
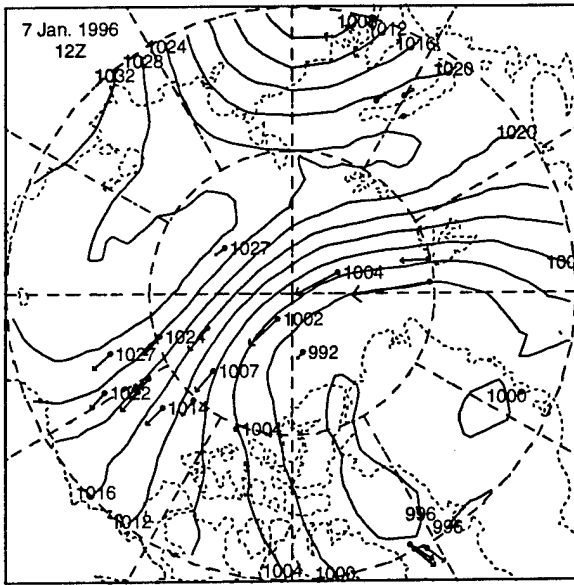
## VII. Graphical Data

The plots show contours of surface pressure at 1200 GMT. The daily displacement of each buoy from 0 GMT to 24GMT is indicated by a vector originating from the buoy's current position at 12 GMT of each day. A vector of length 1 cm corresponds to a displacement of 20 km. Buoy positions and displacements were not plotted when the data did not permit good displacement estimates. Usually the pressure measurements were still reliable at these times and were used to construct the pressure field.

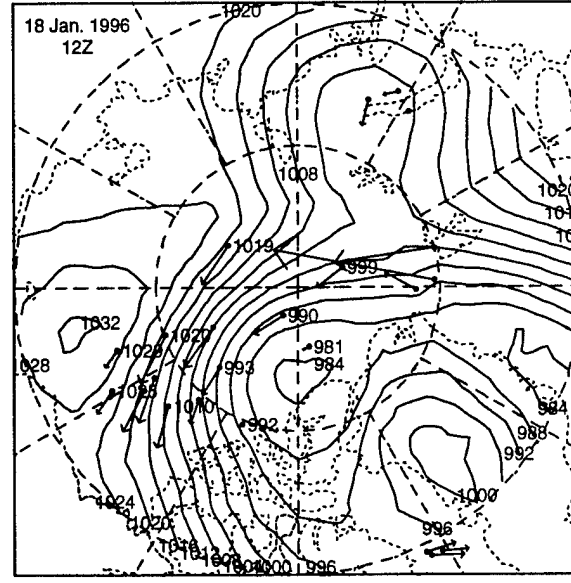
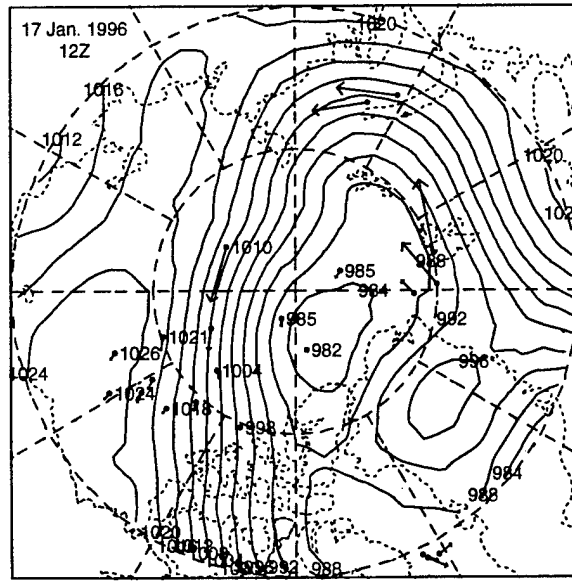
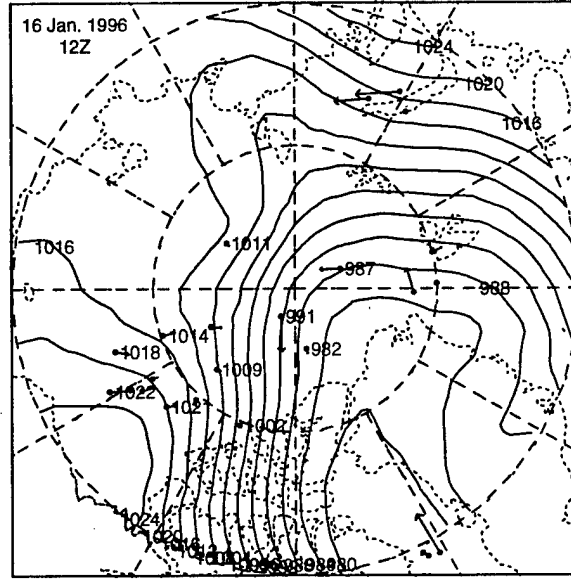
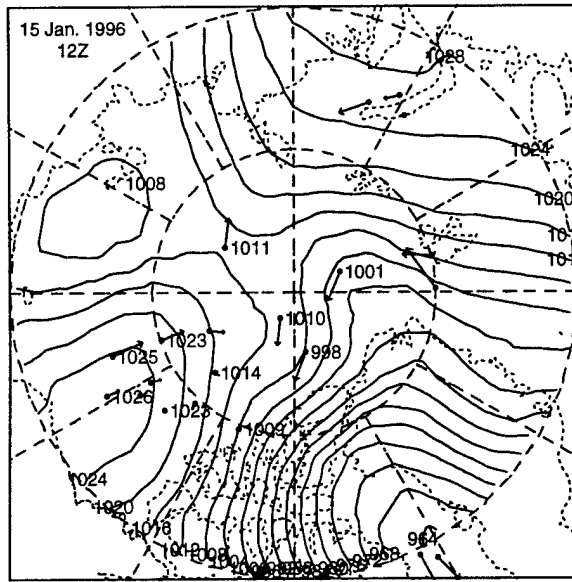
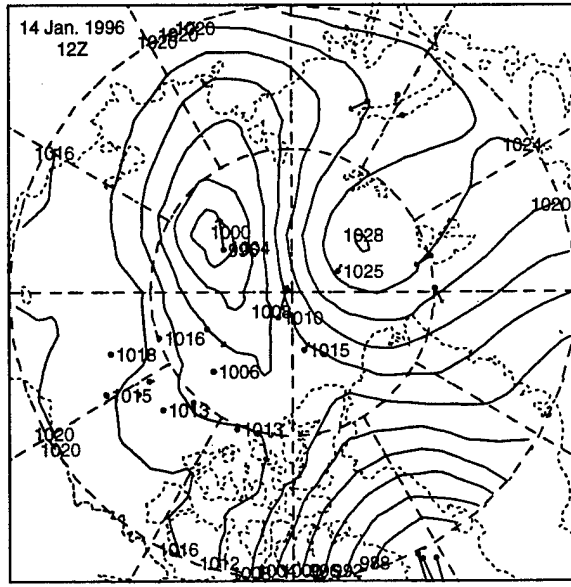
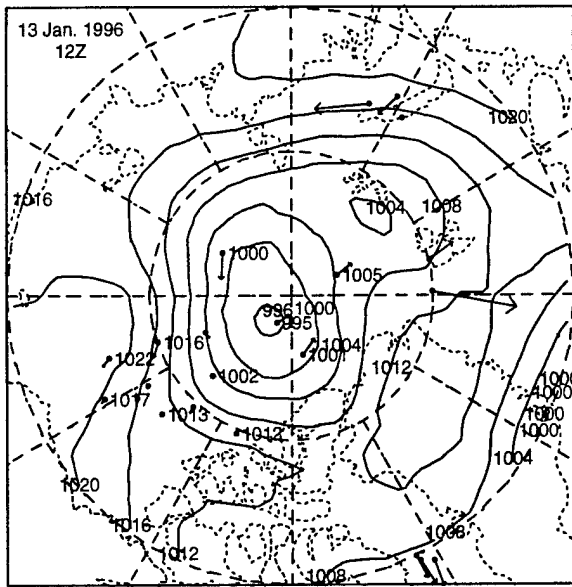
1 JAN 1995 - 6 JAN 1995



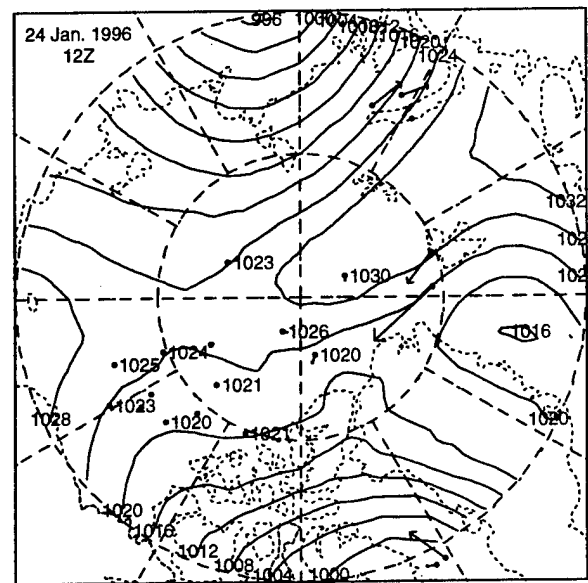
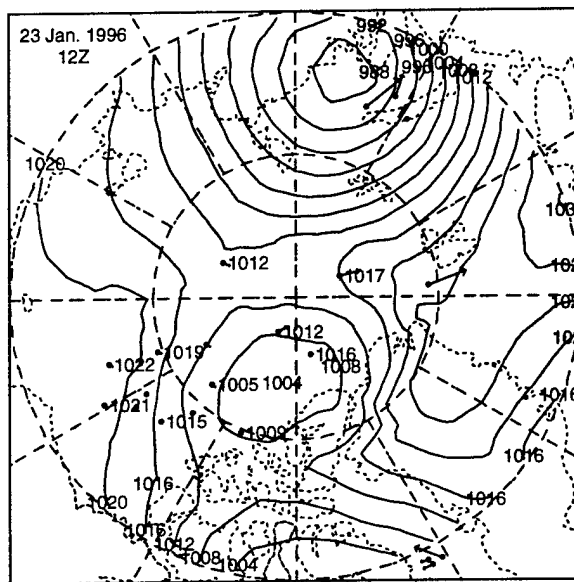
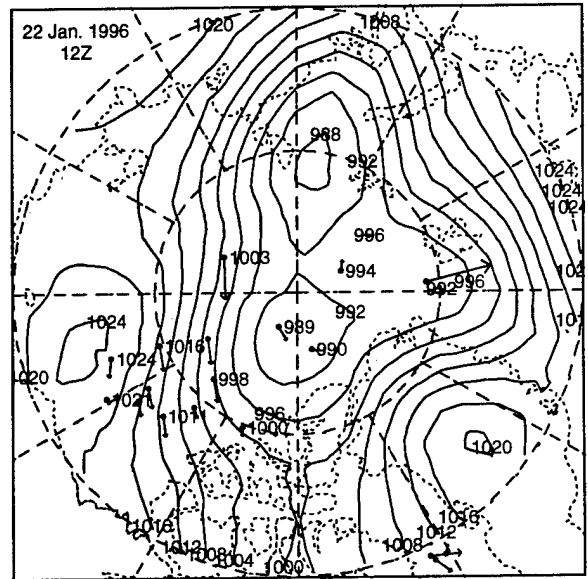
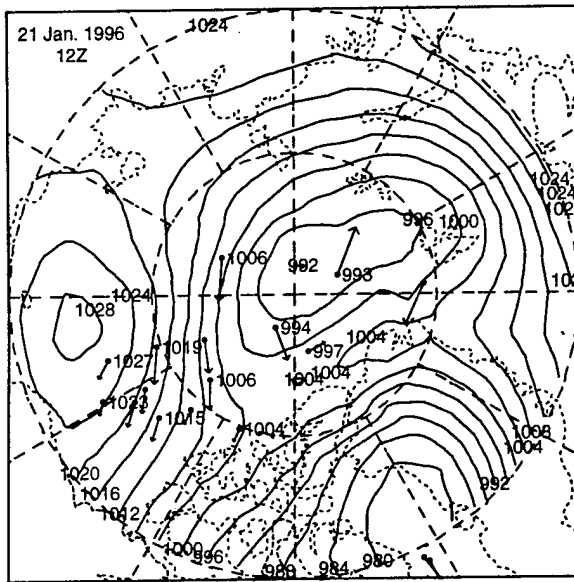
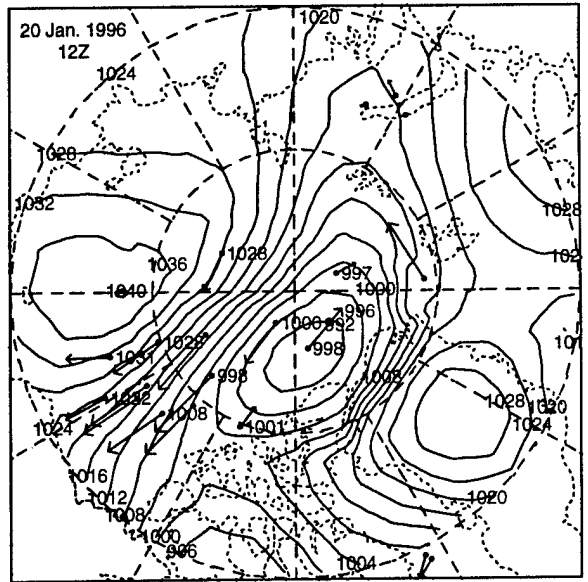
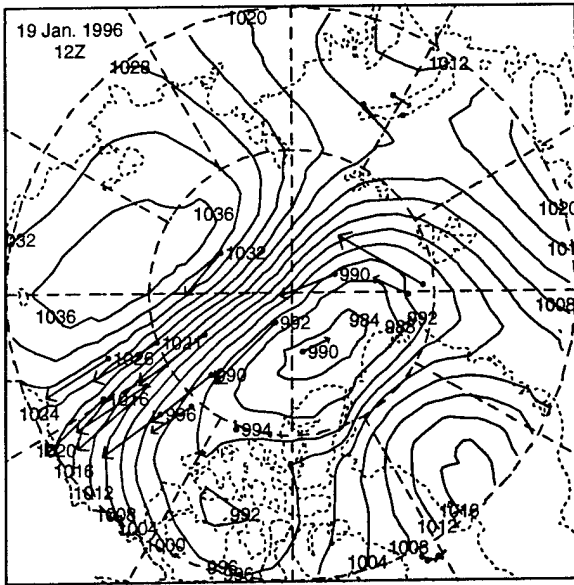
7 JAN 1995 - 12 JAN 1995



13 JAN 1995 - 18 JAN 1995

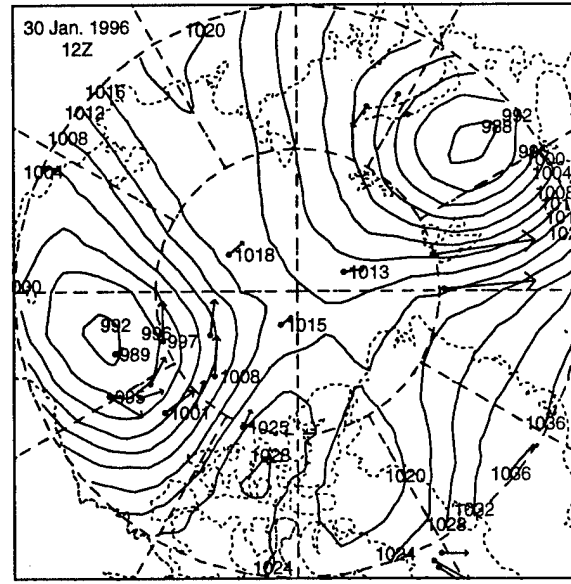
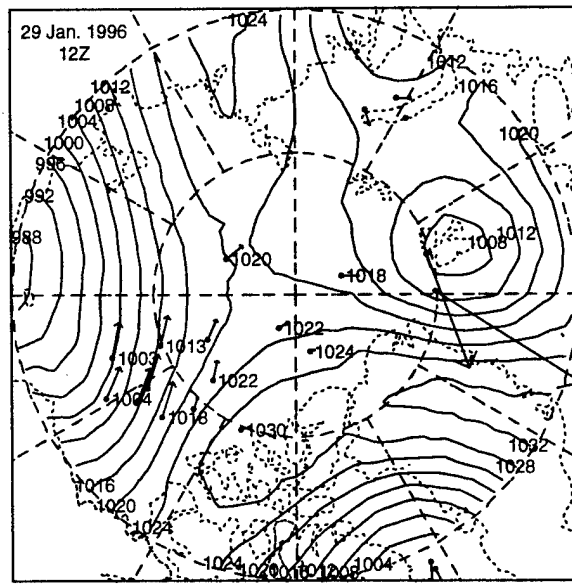
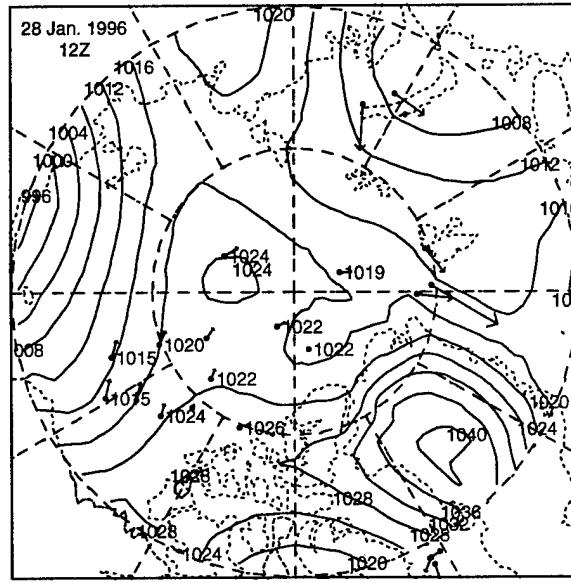
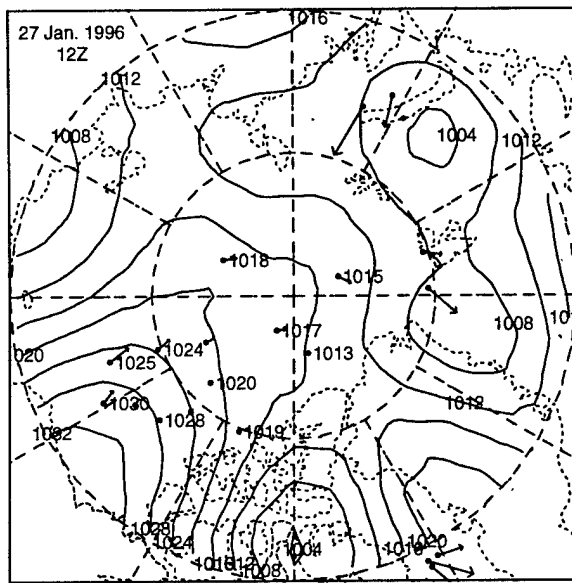
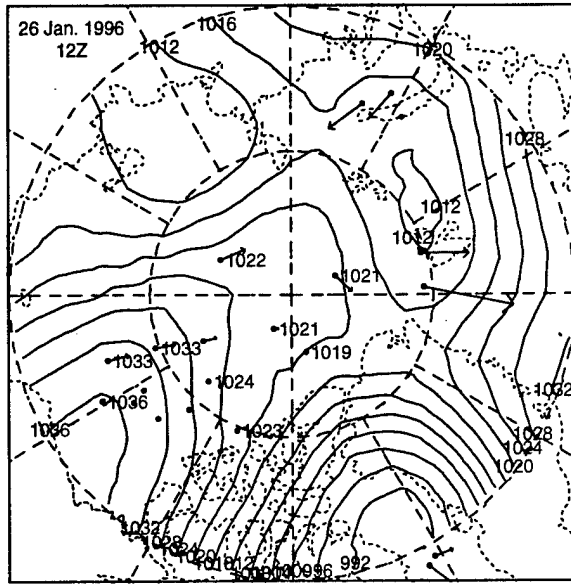
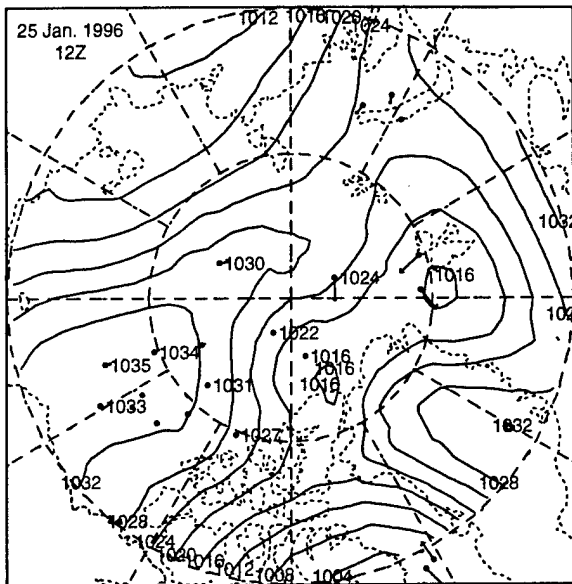


19 JAN 1995 - 24 JAN 1995

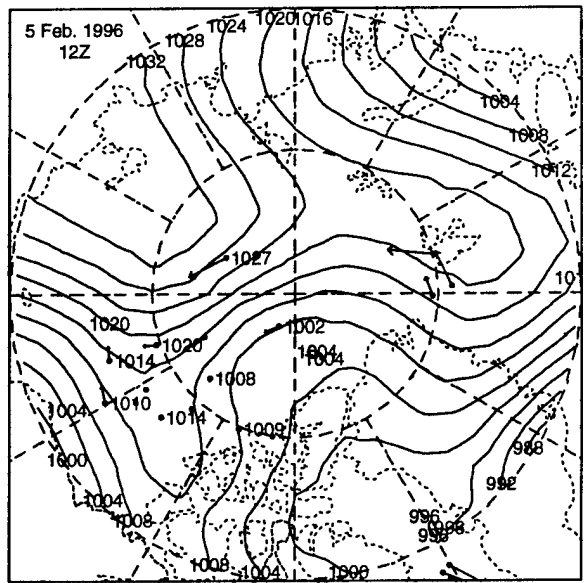
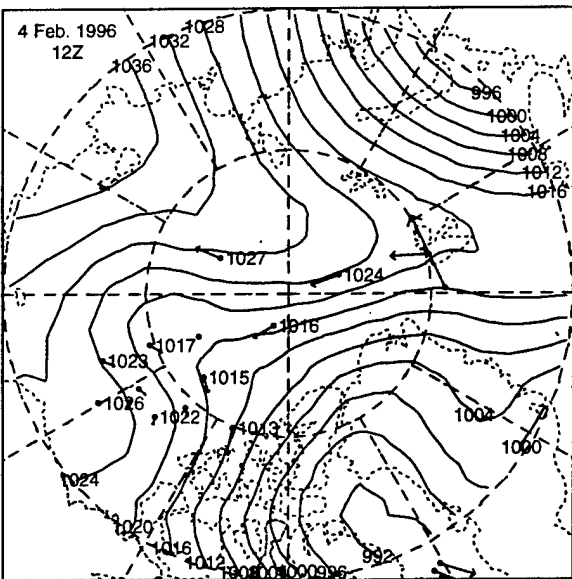
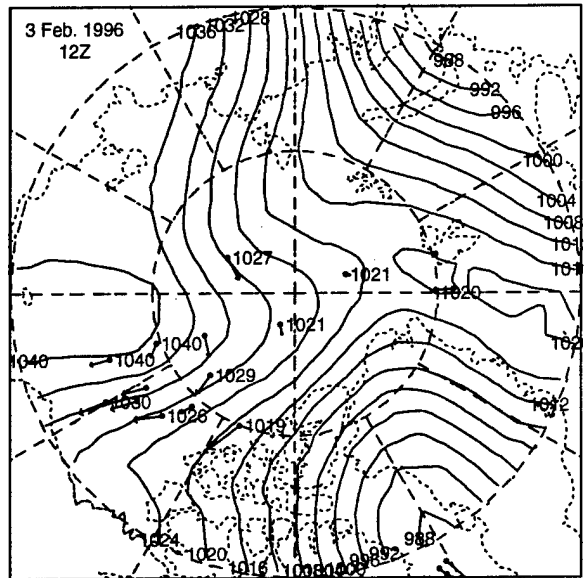
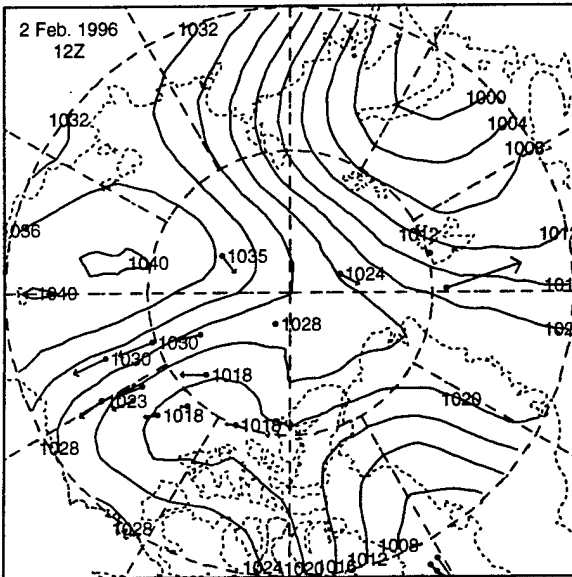
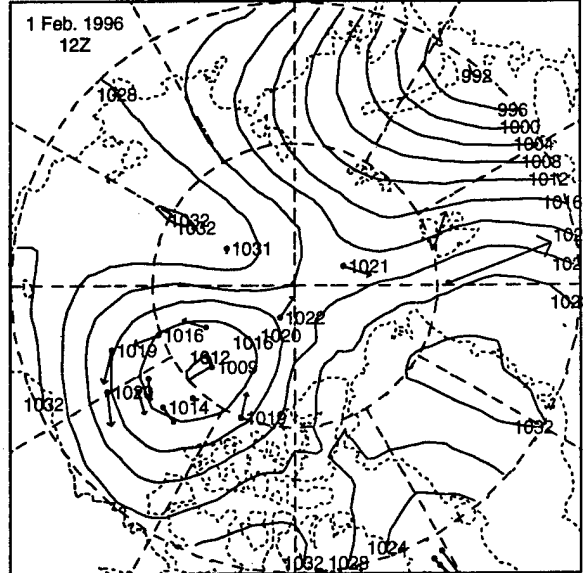
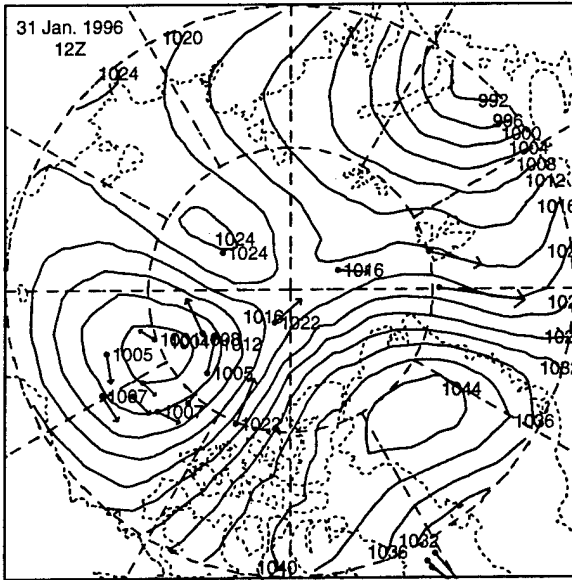




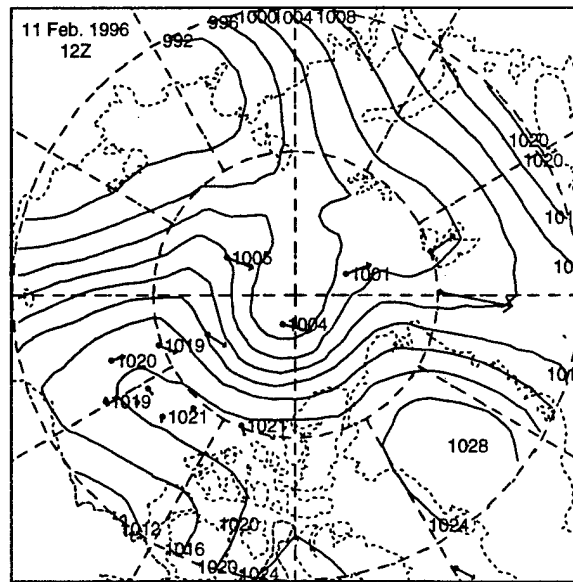
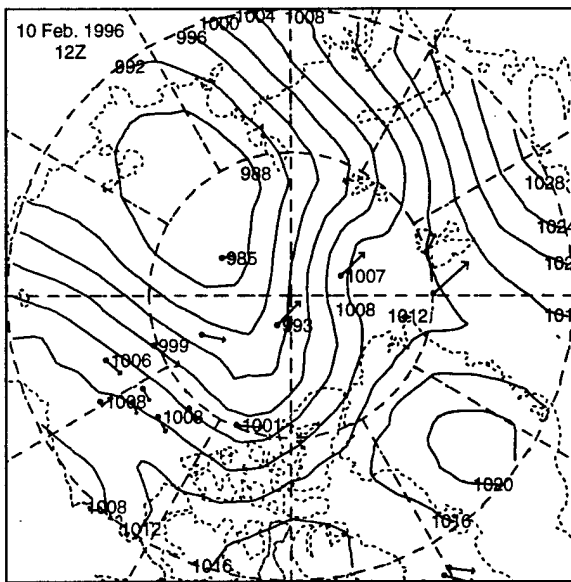
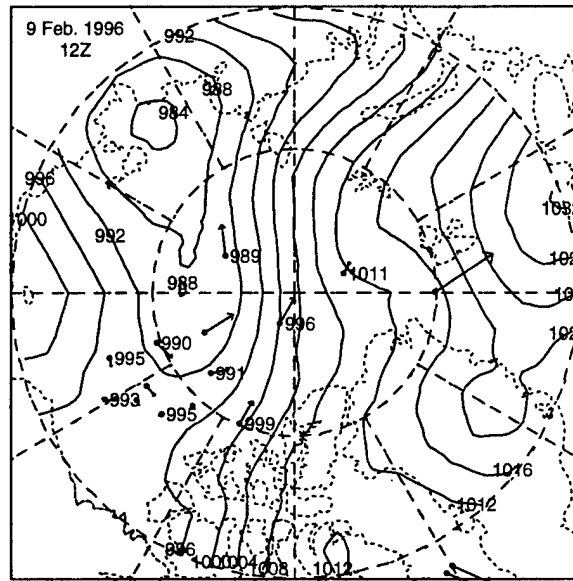
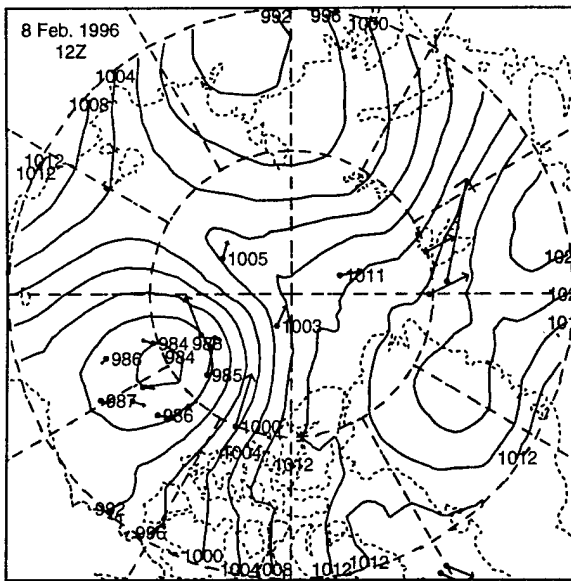
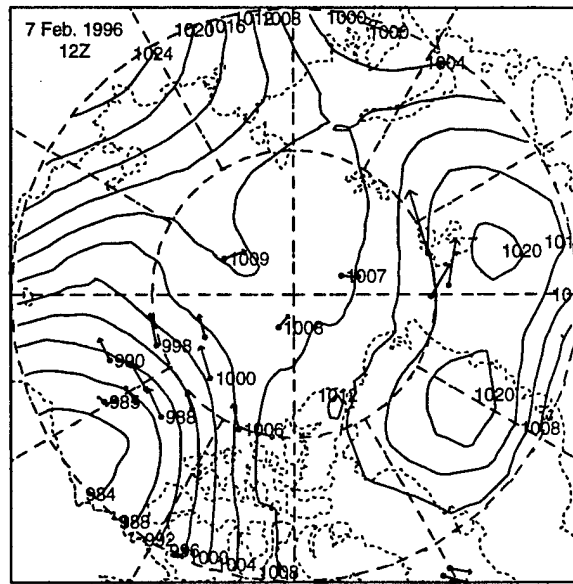
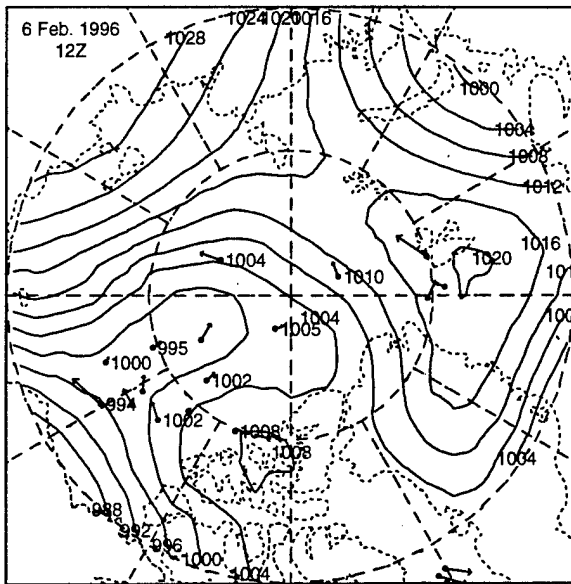
25 JAN 1995 - 30 JAN 1995



31 JAN 1995 - 5 FEB 1995

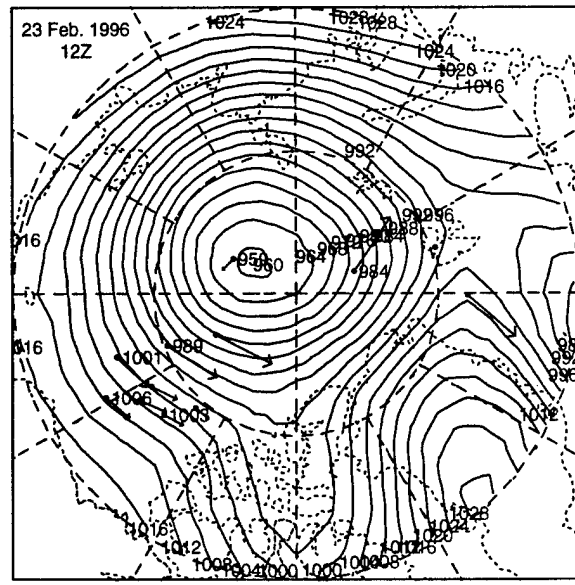
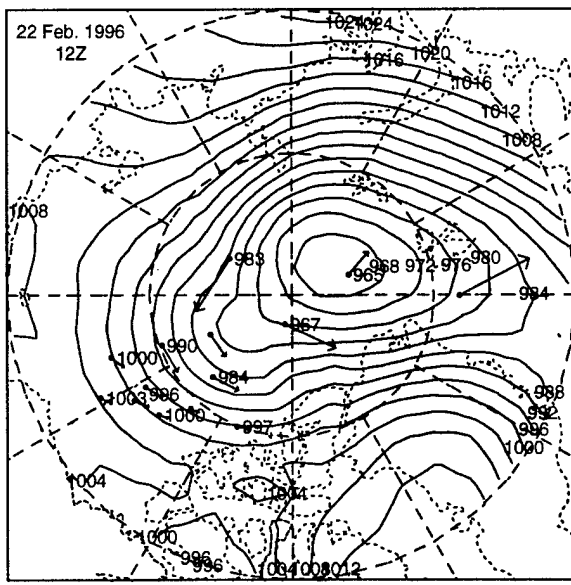
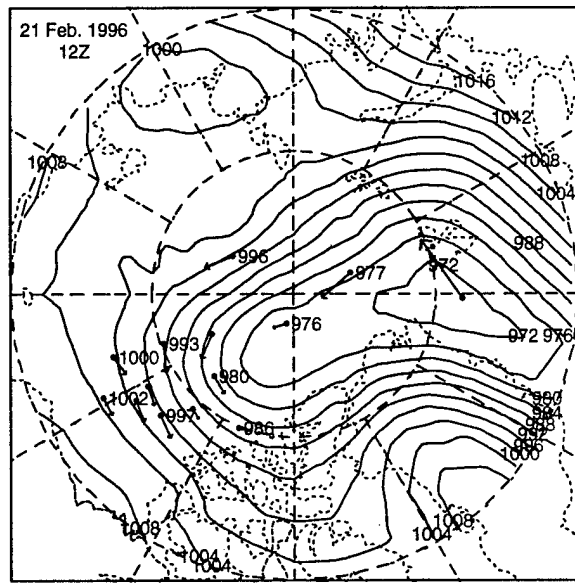
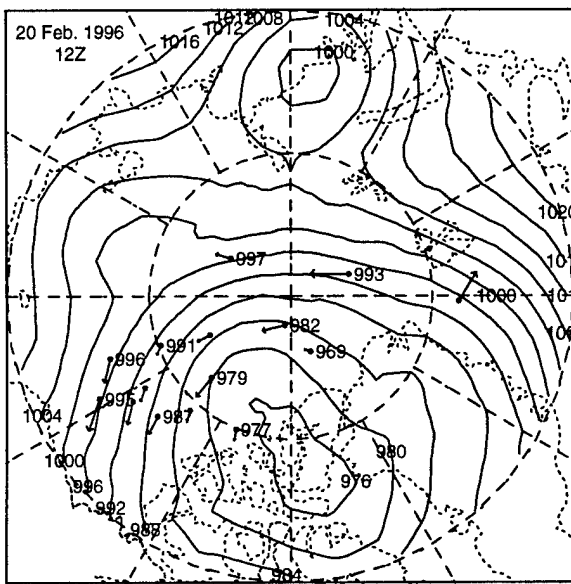
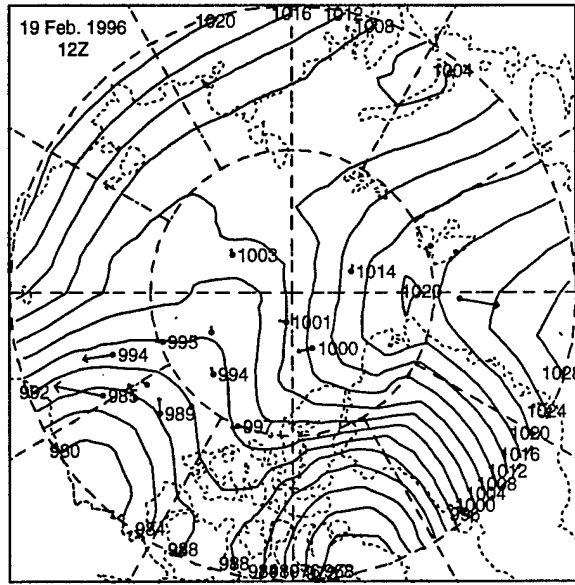
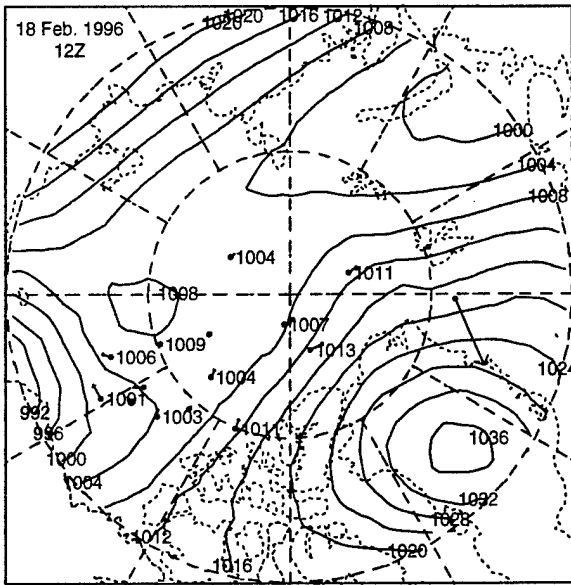


6 FEB 1995 - 11 FEB 1995

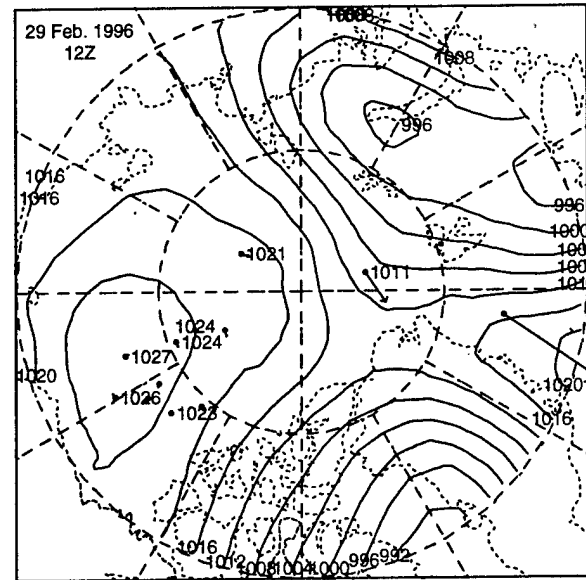
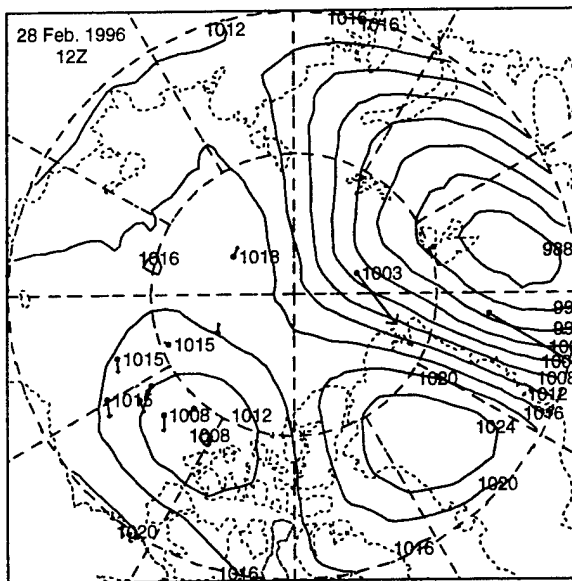
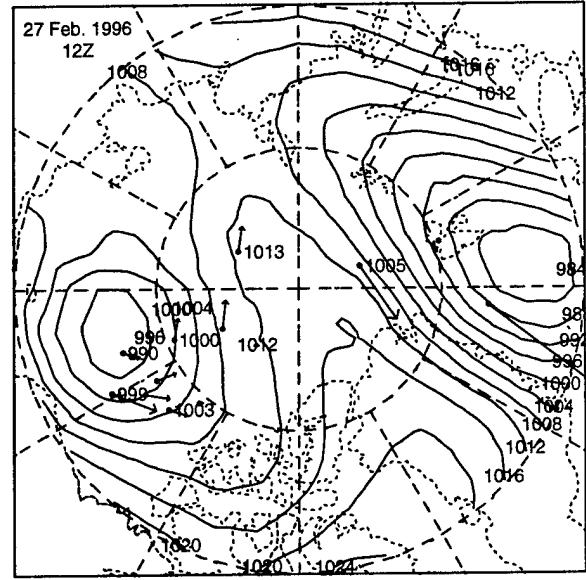
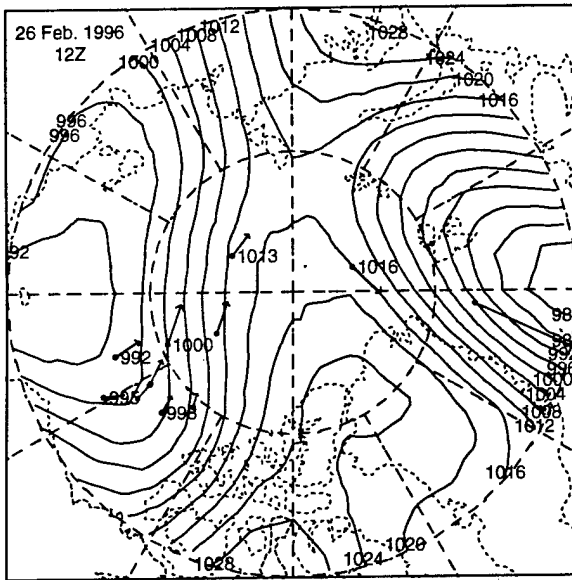
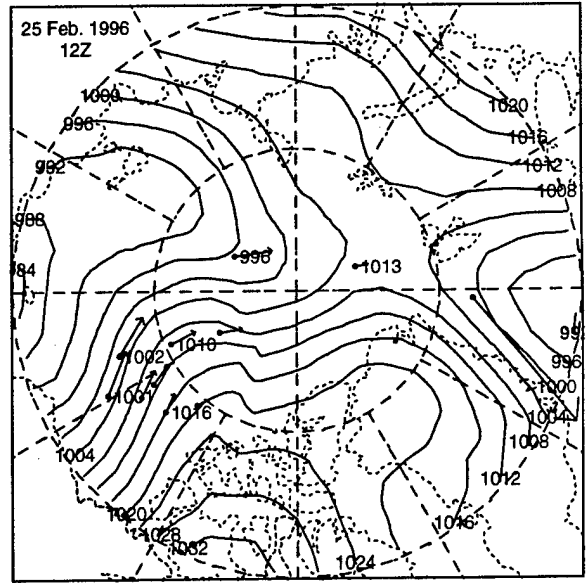
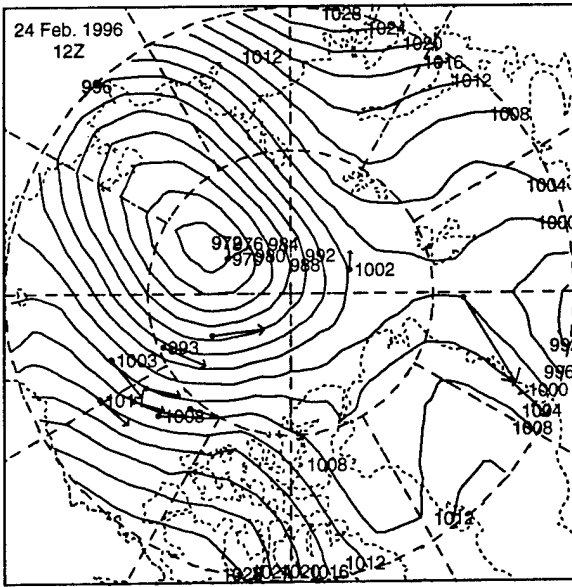




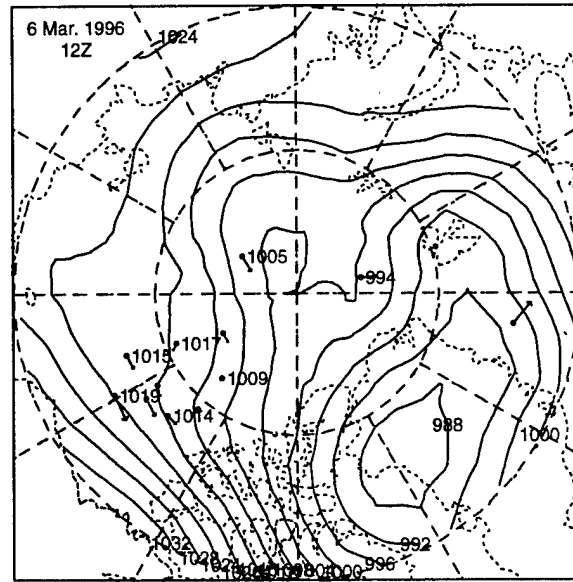
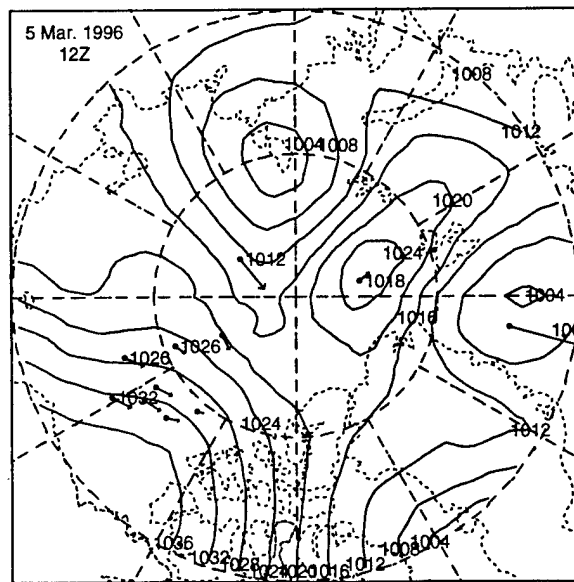
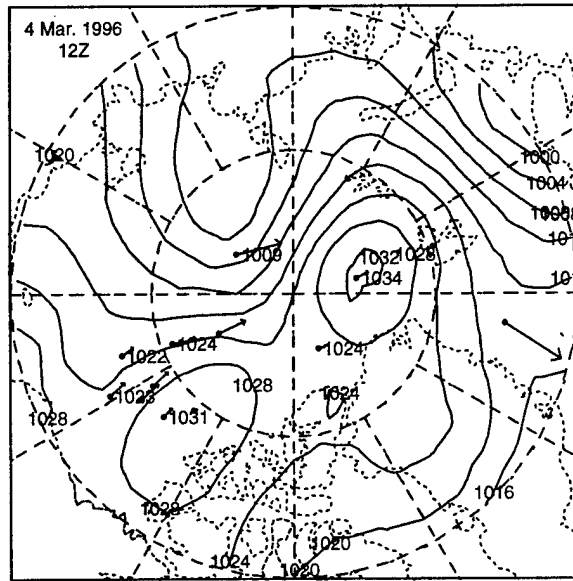
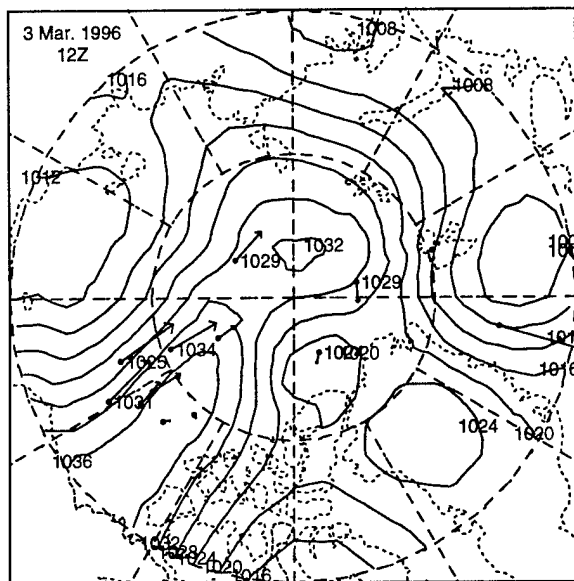
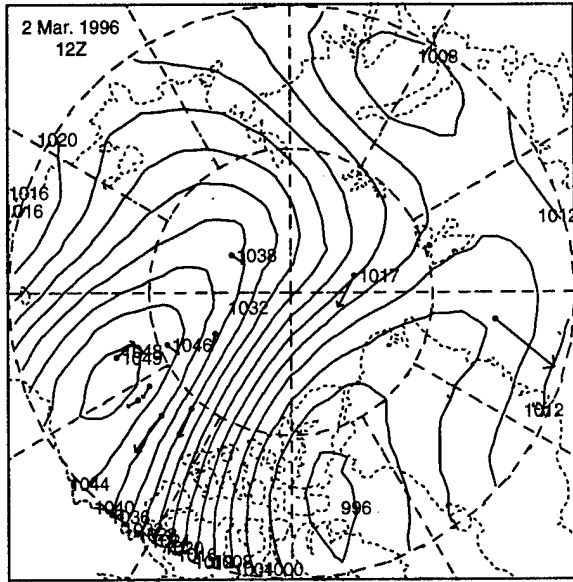
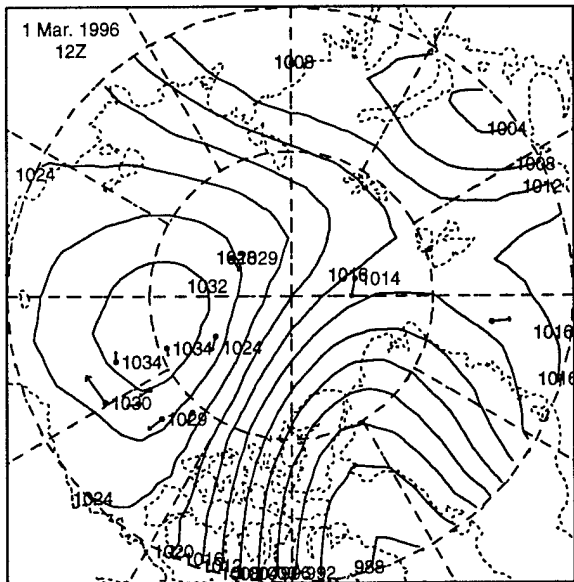
18 FEB 1995 - 23 FEB 1995



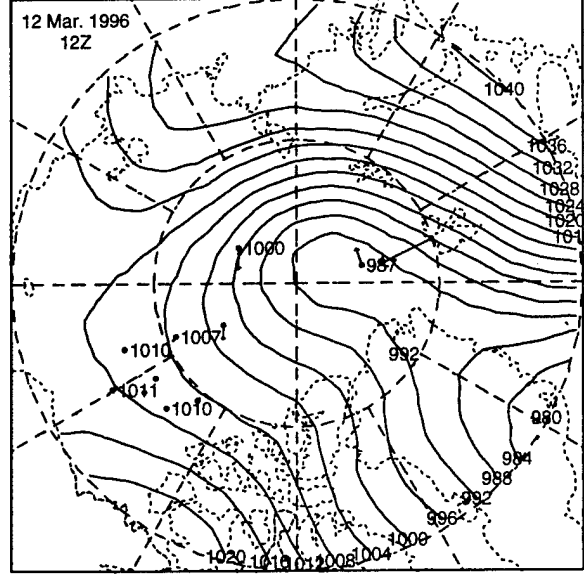
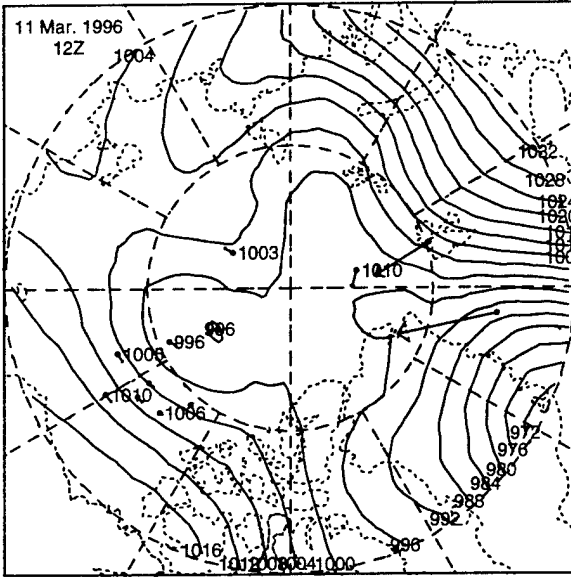
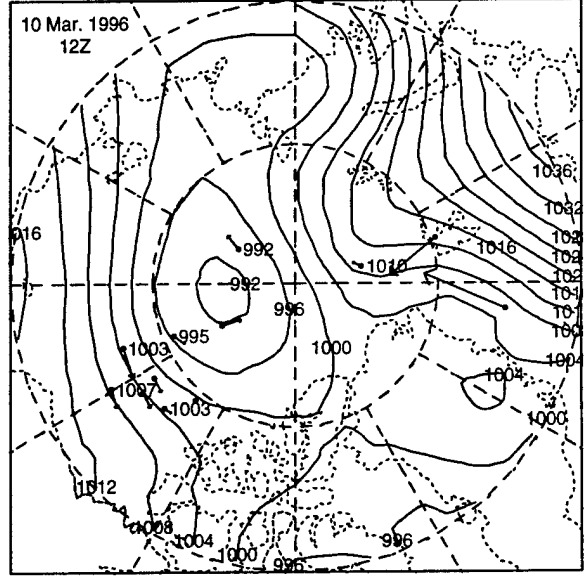
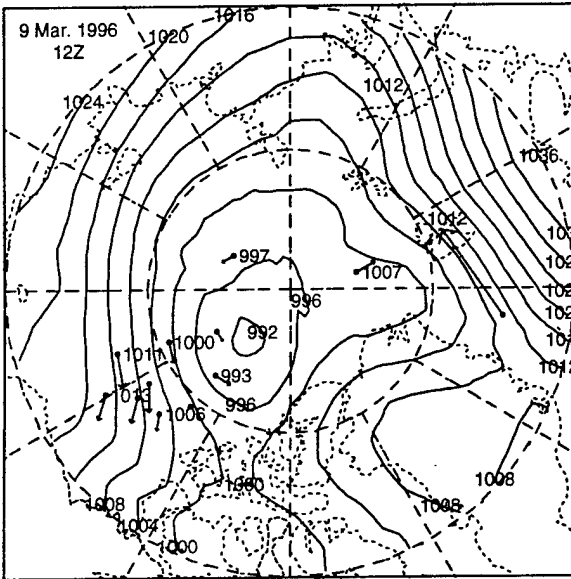
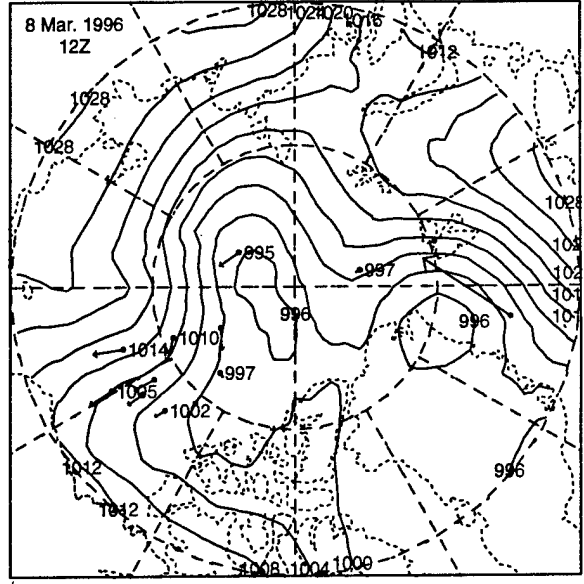
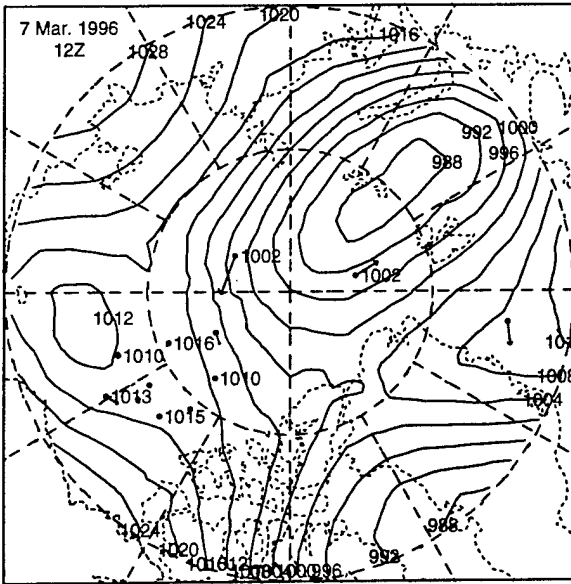
24 FEB 1995 - 1 MAR 1995



2 MAR 1995 - 7 MAR 1995

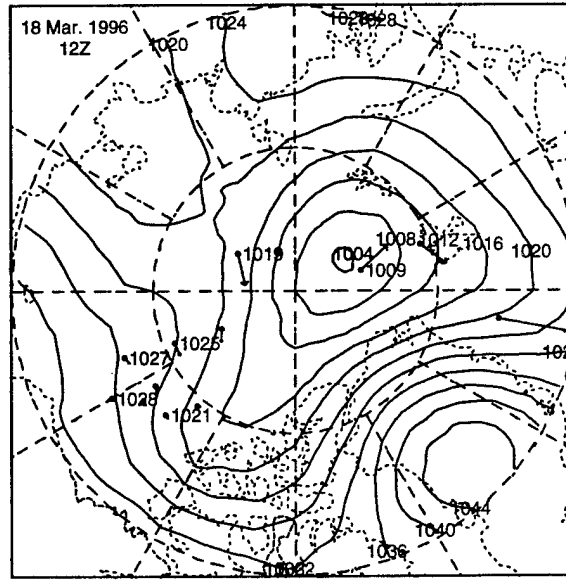
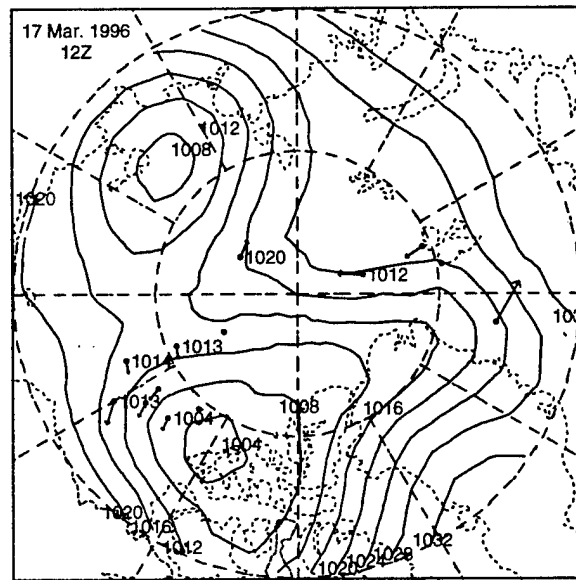
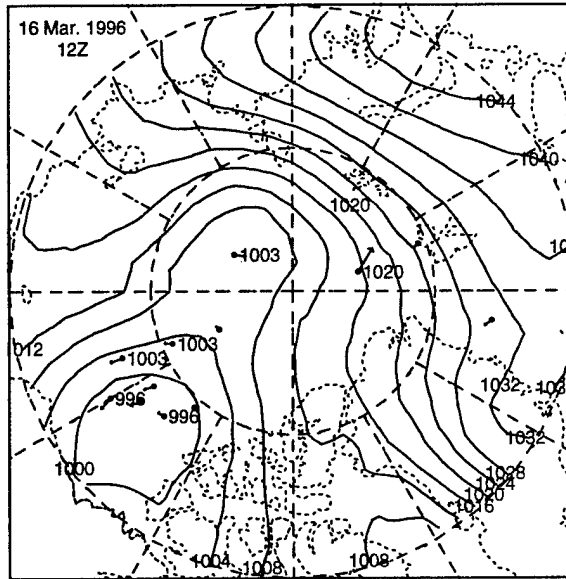
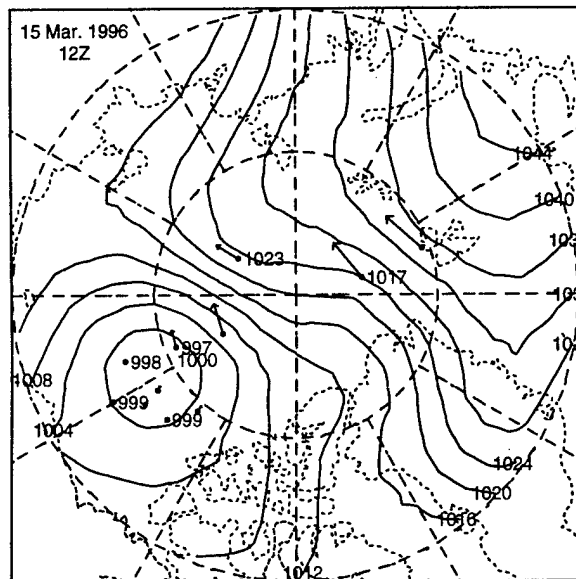
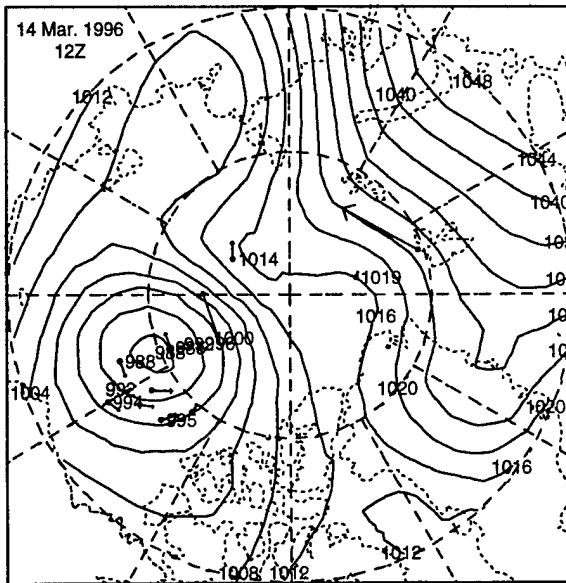
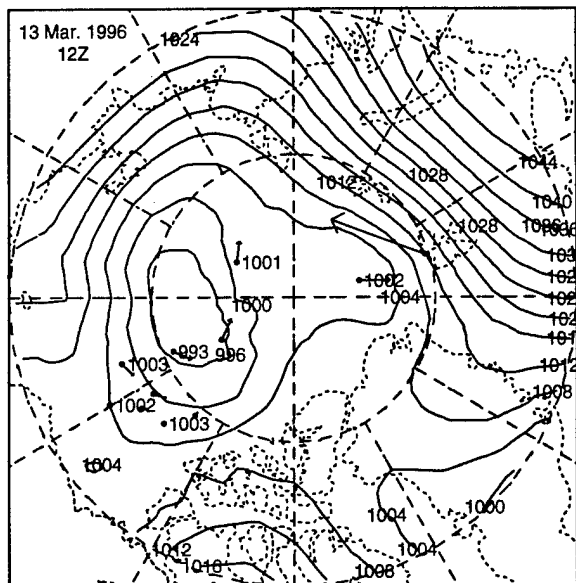


8 MAR 1995 - 13 MAR 1995

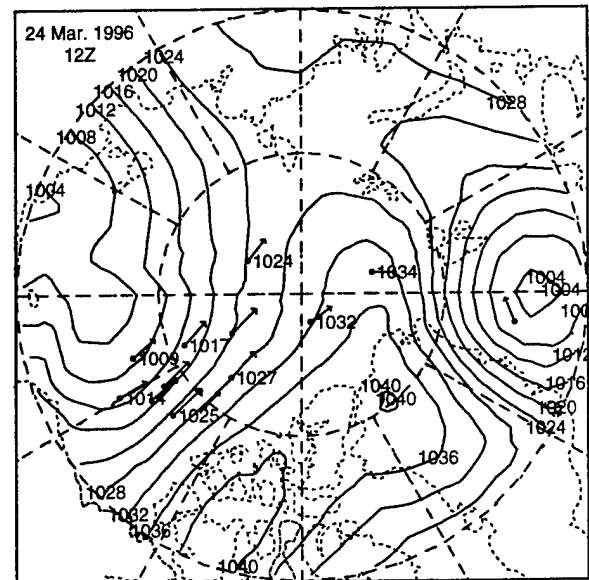
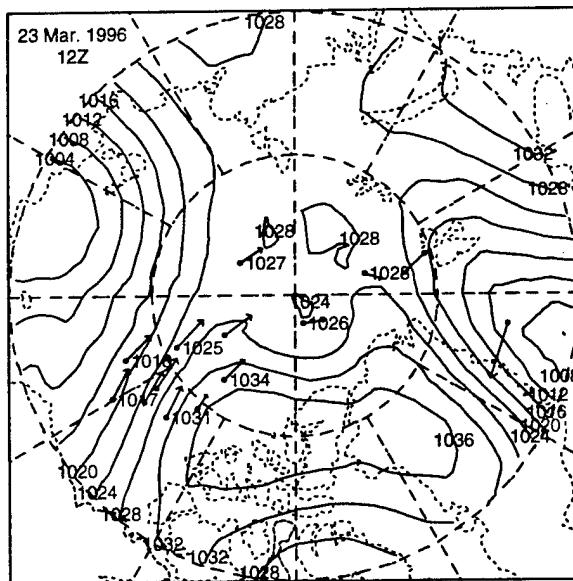
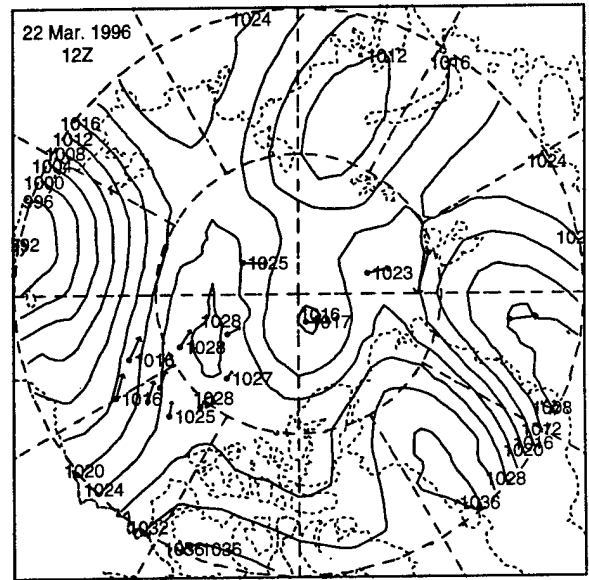
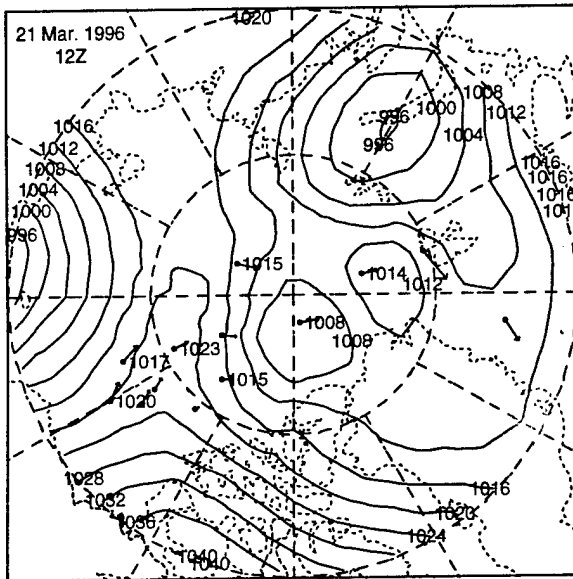
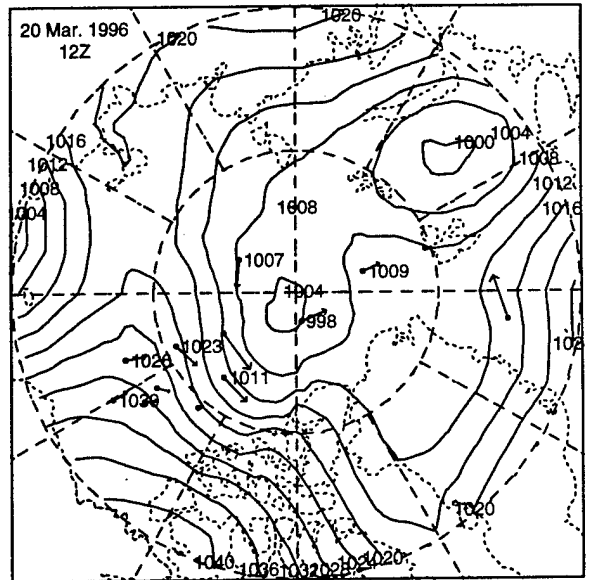
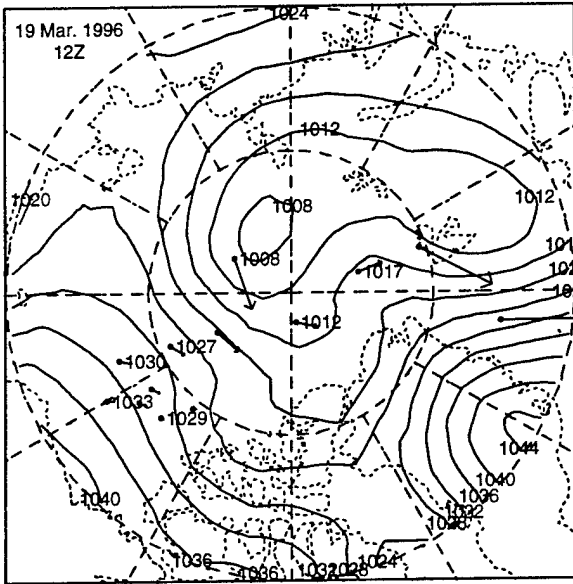




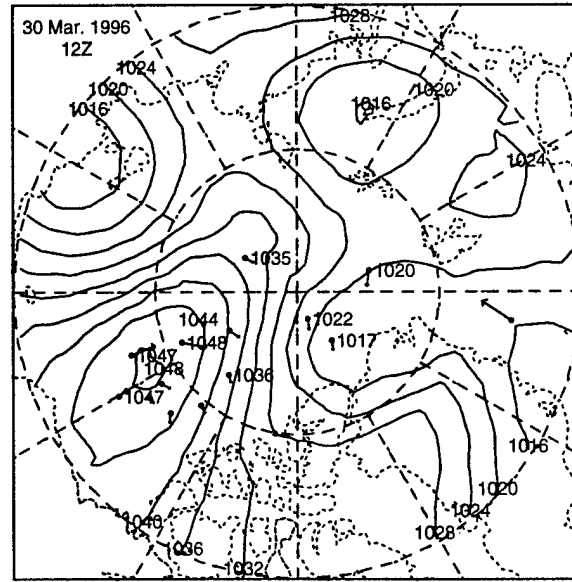
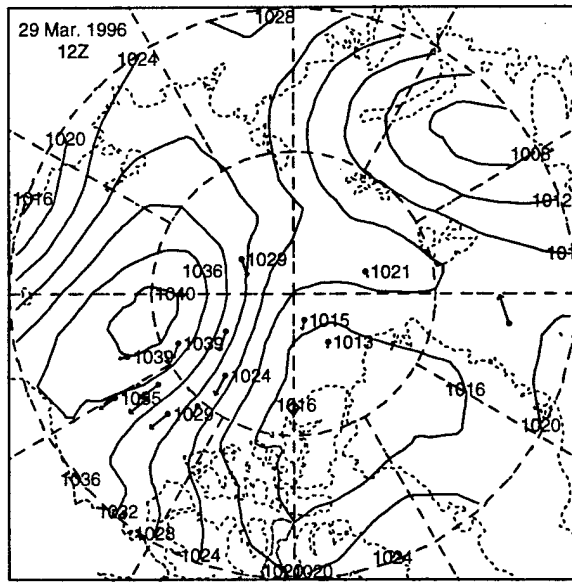
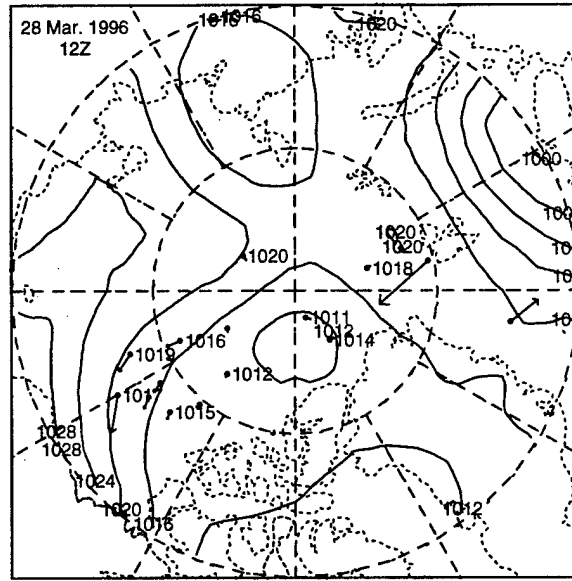
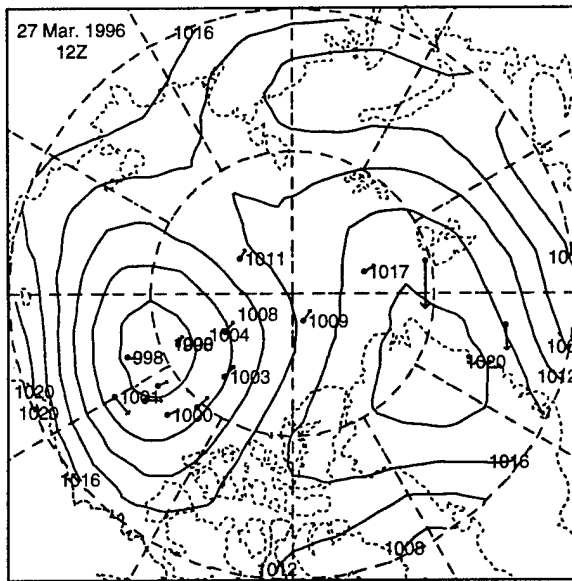
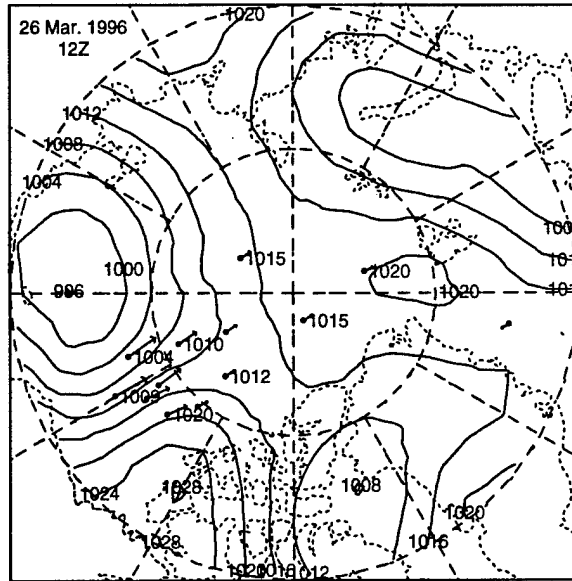
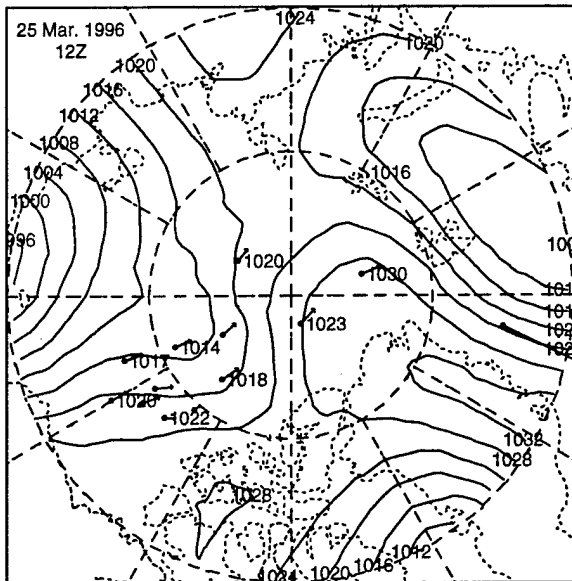
14 MAR 1995 - 19 MAR 1995



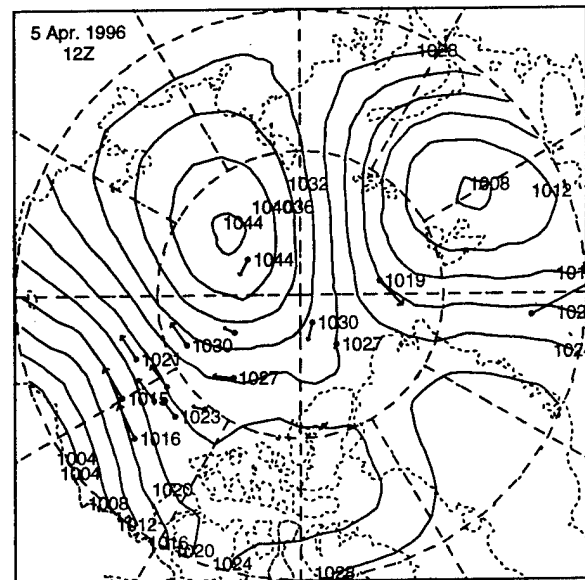
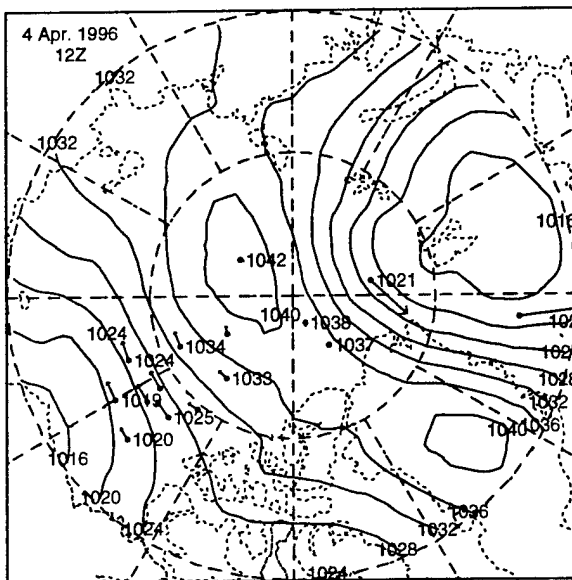
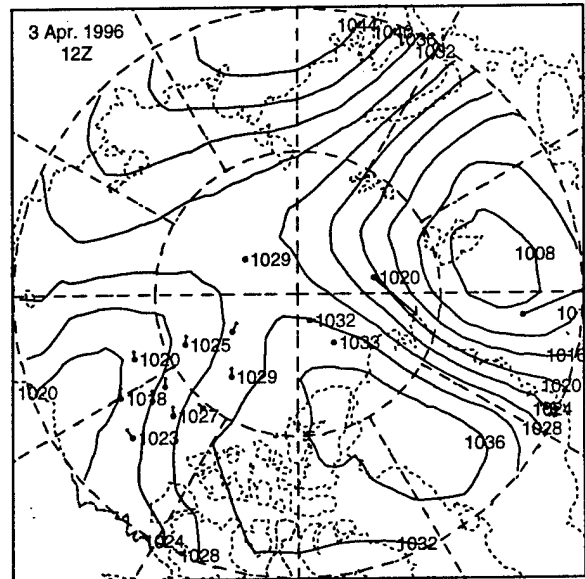
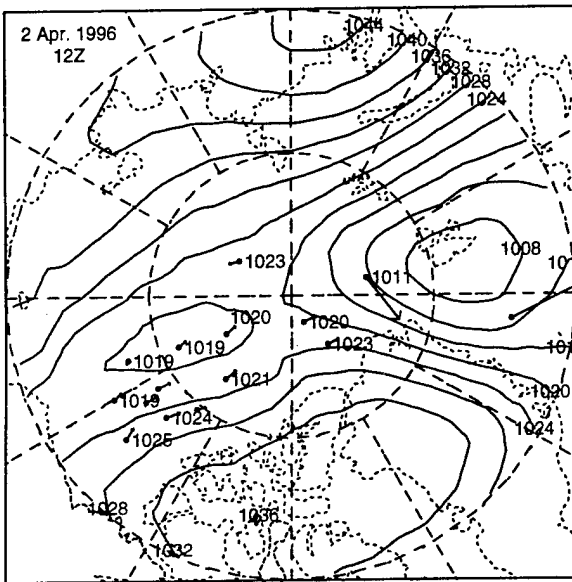
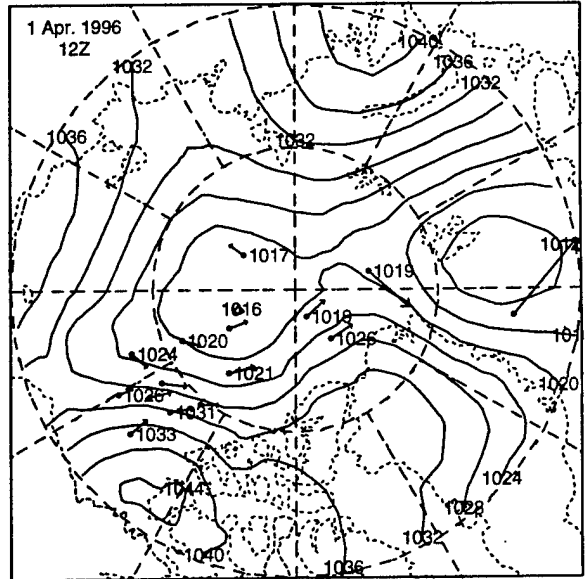
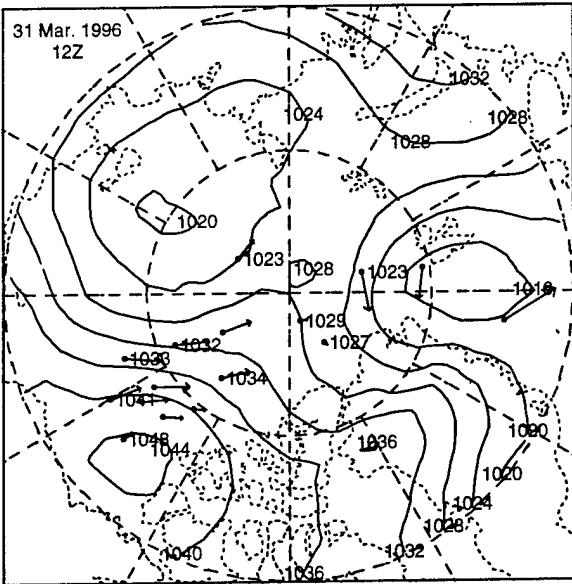
20 MAR 1995 - 25 MAR 1995



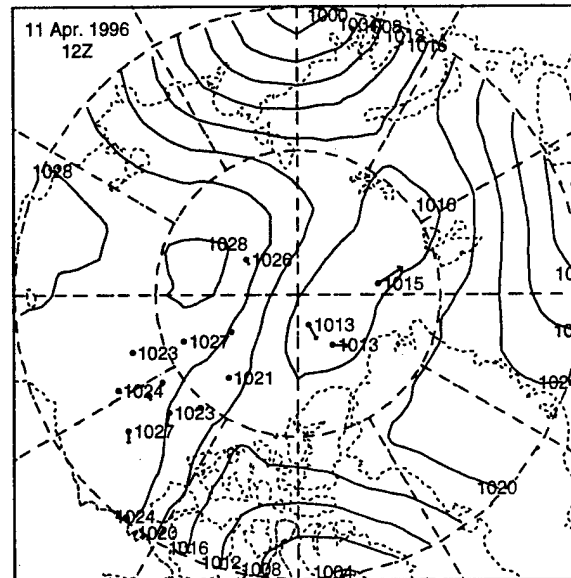
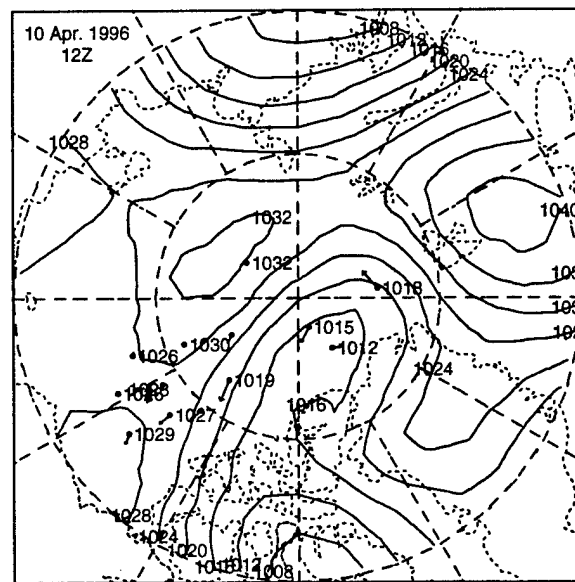
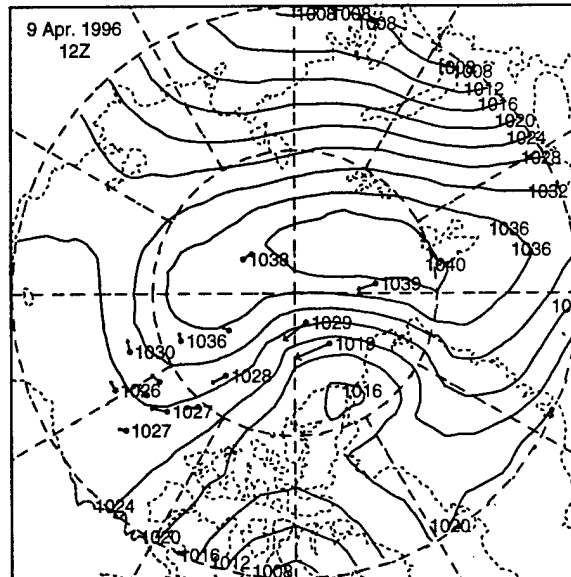
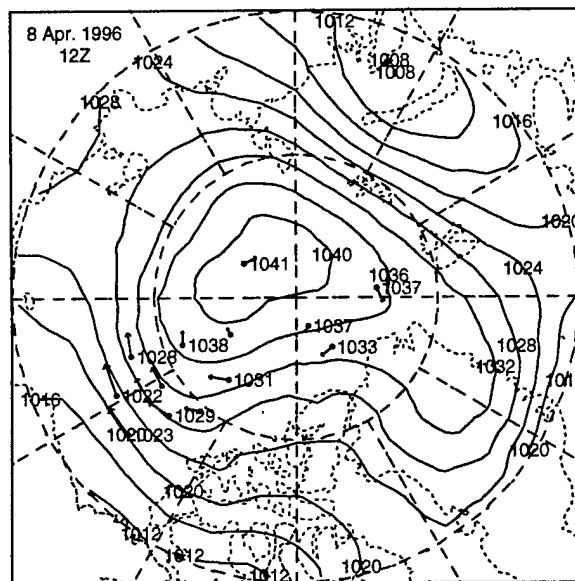
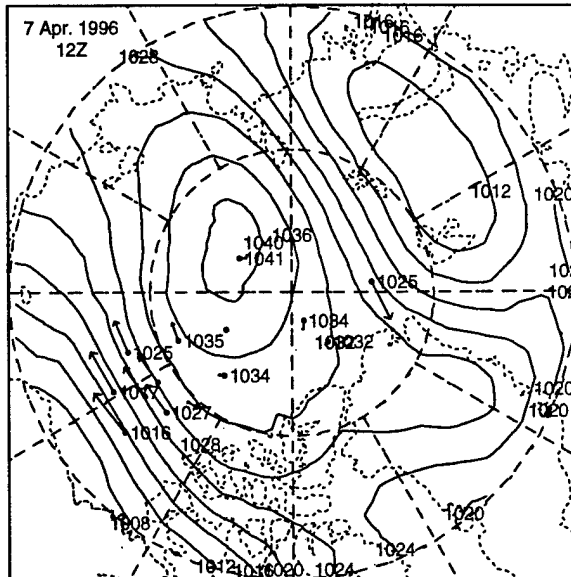
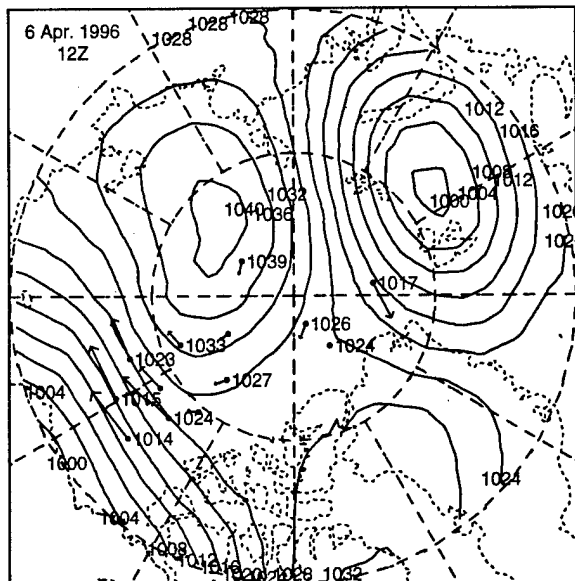
26 MAR 1995 - 31 MAR 1995



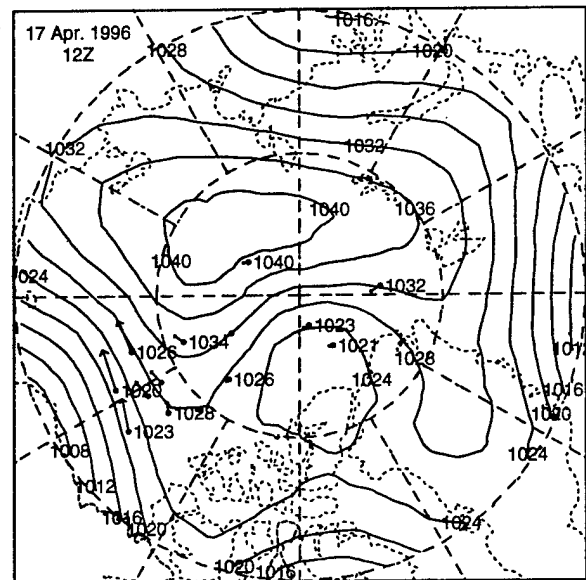
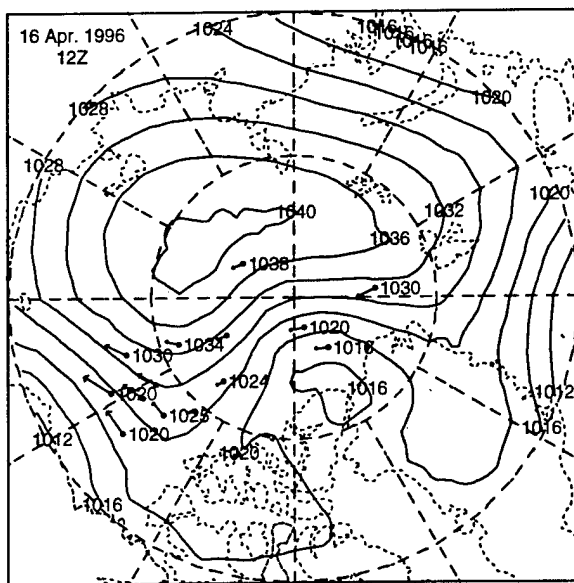
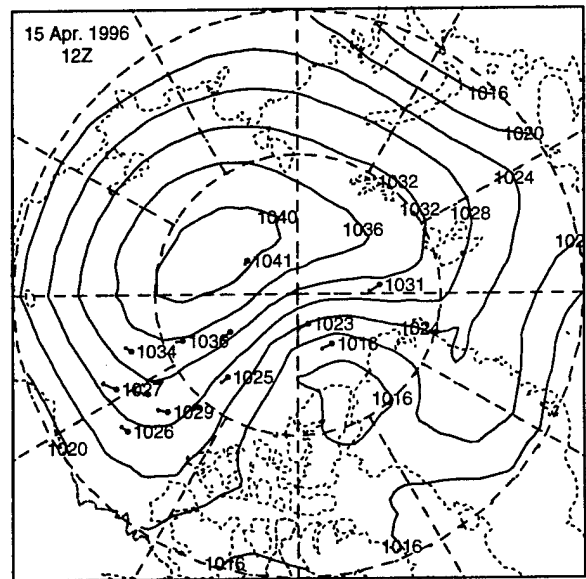
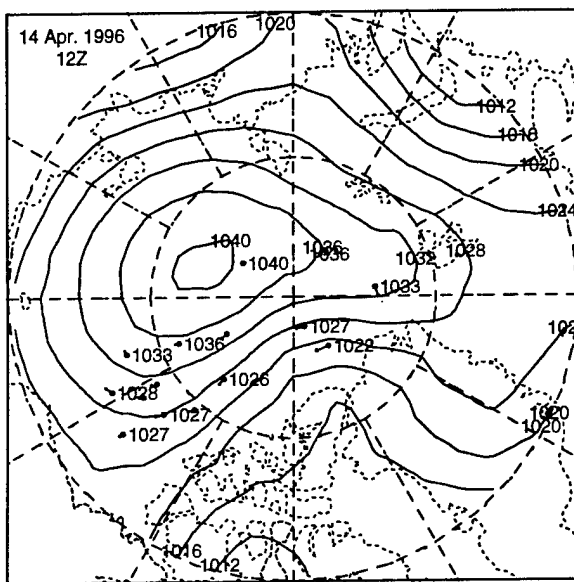
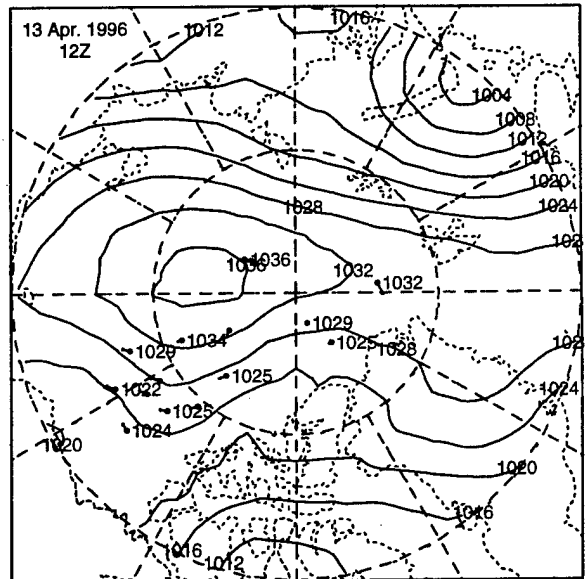
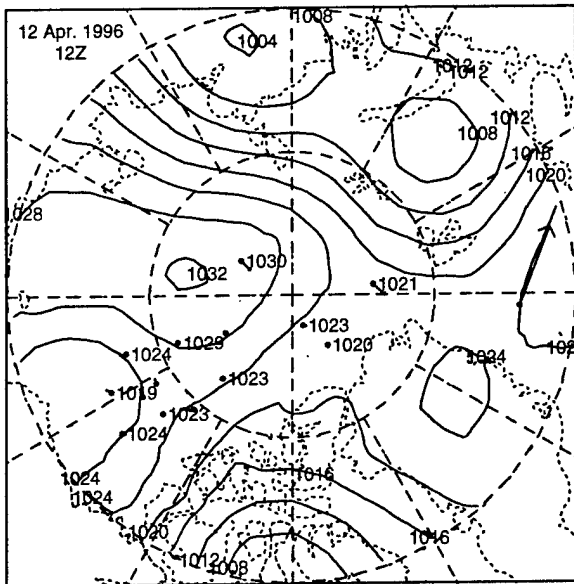
1 APR 1995 - 6 APR 1995



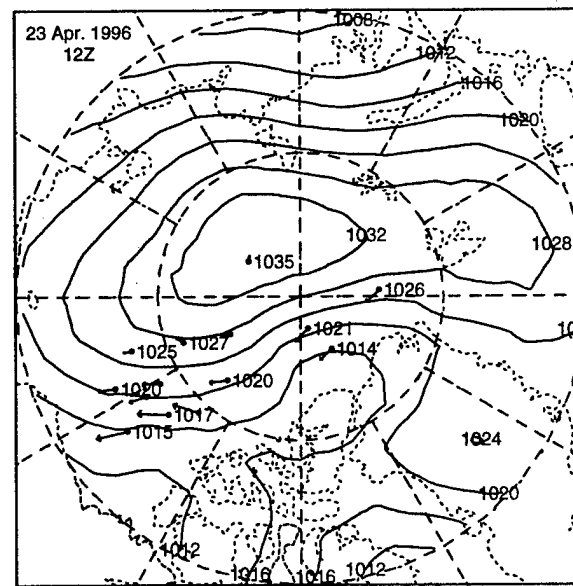
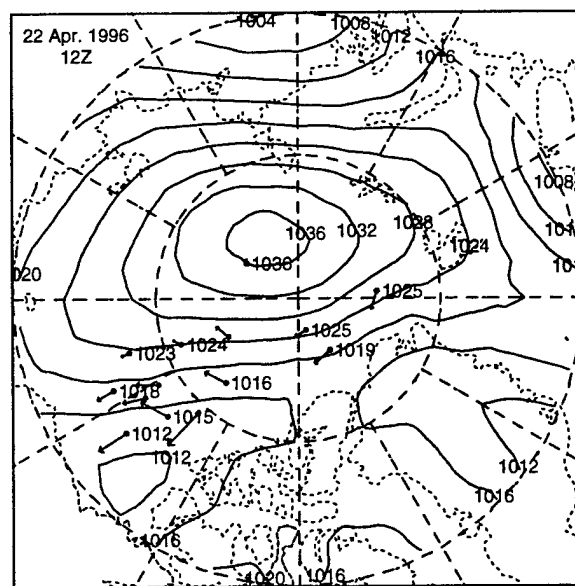
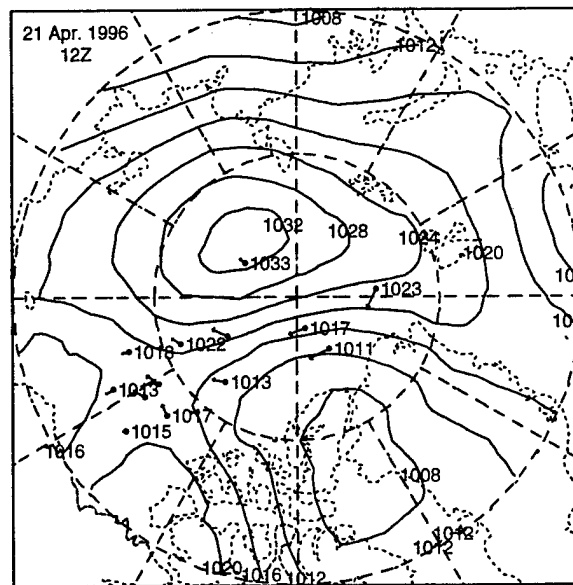
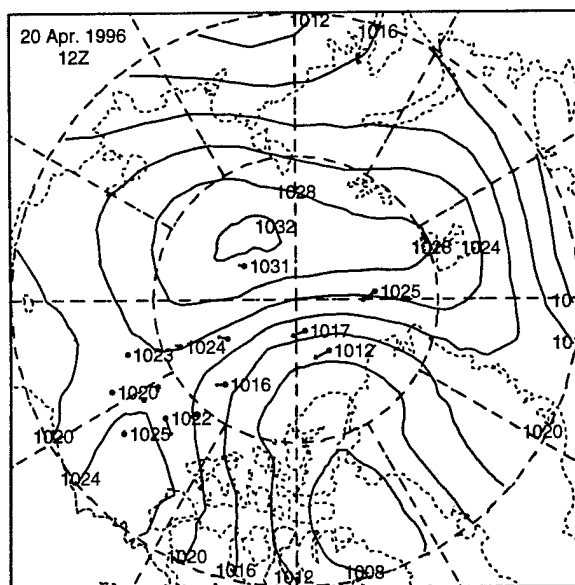
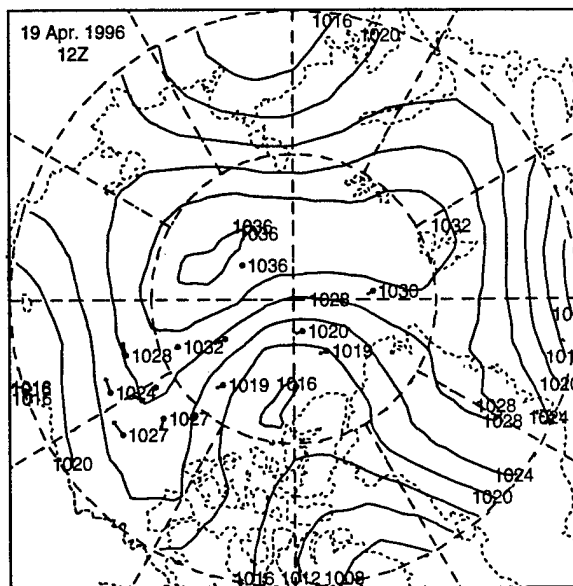
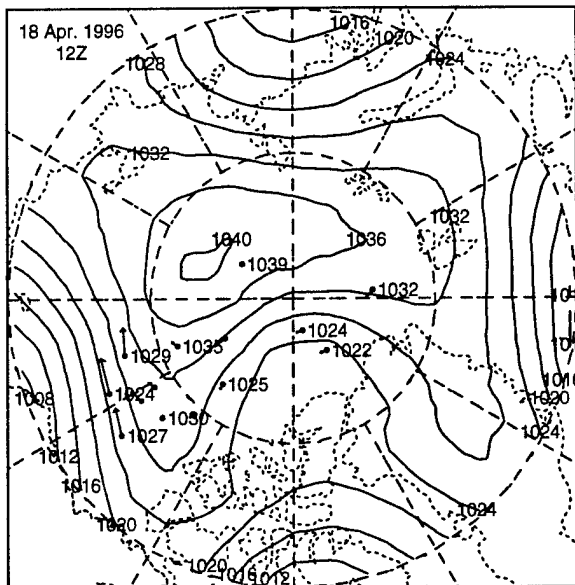
7 APR 1995 - 12 APR 1995



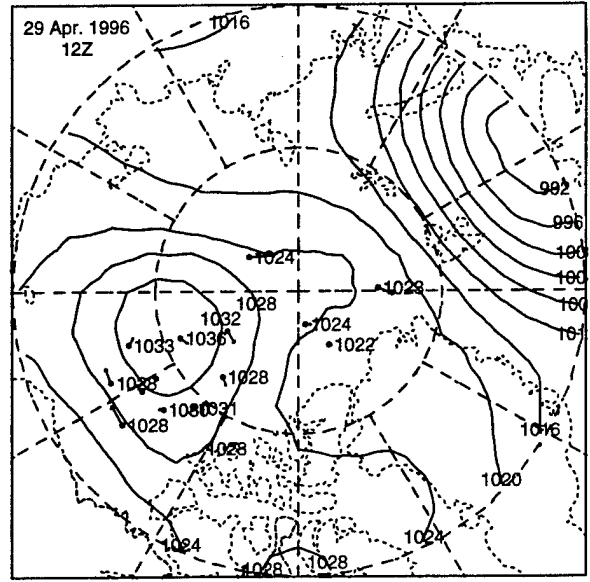
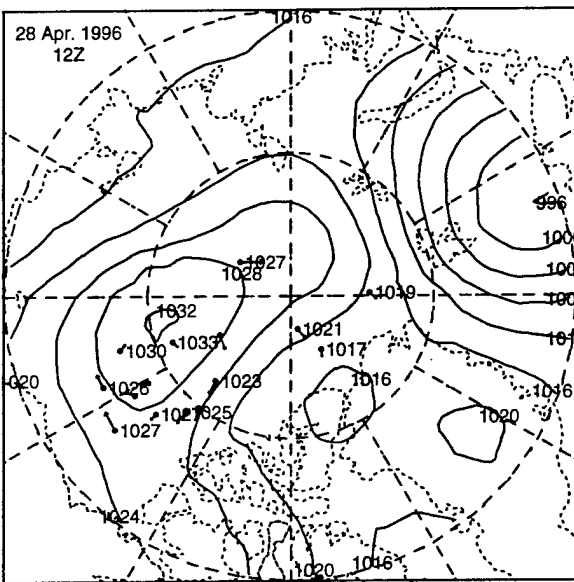
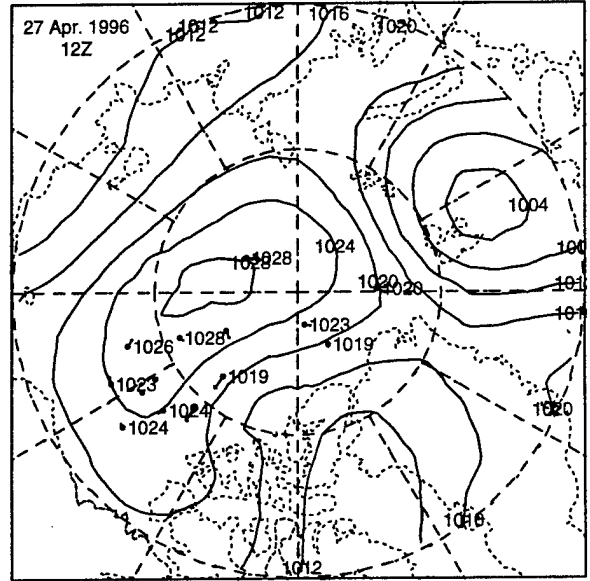
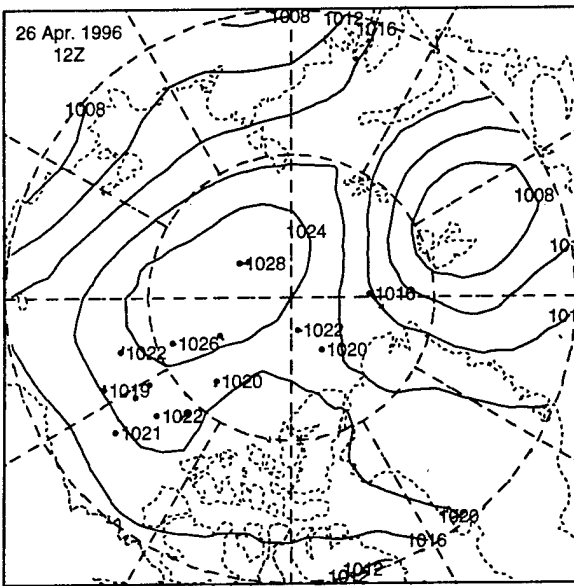
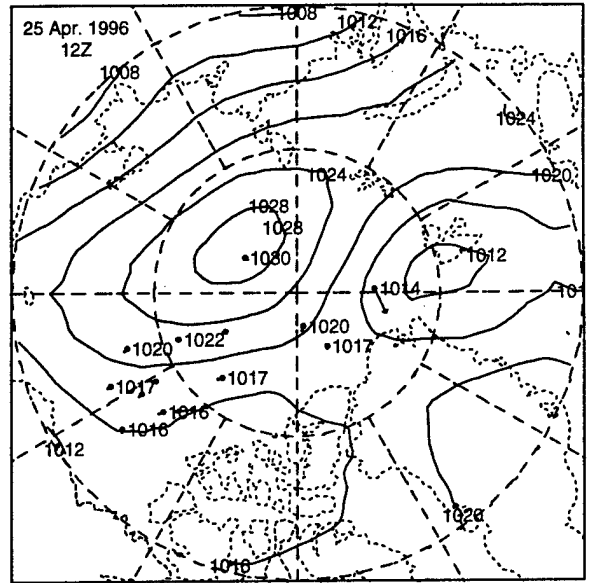
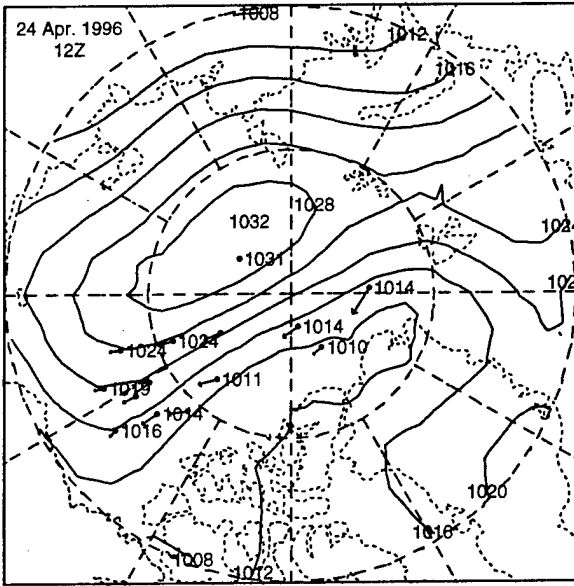
13 APR 1995 - 18 APR 1995



19 APR 1995 - 24 APR 1995

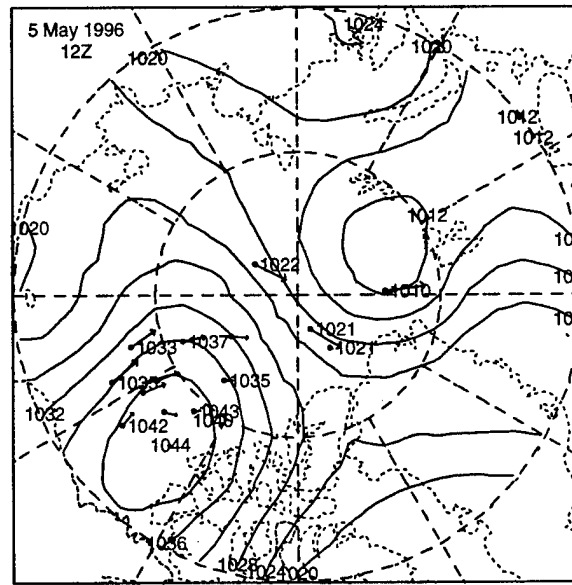
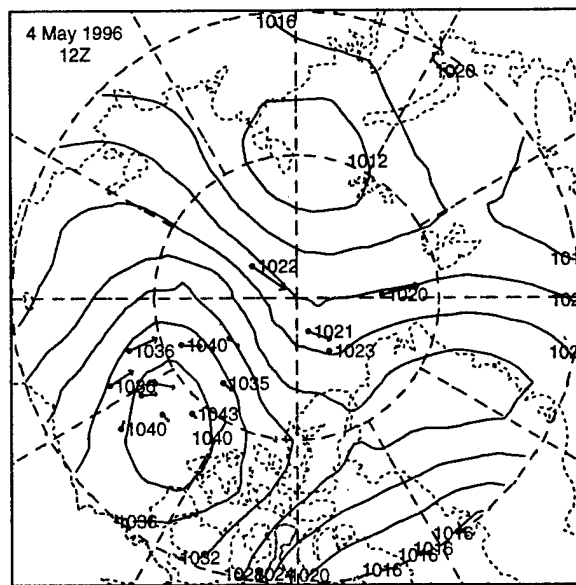
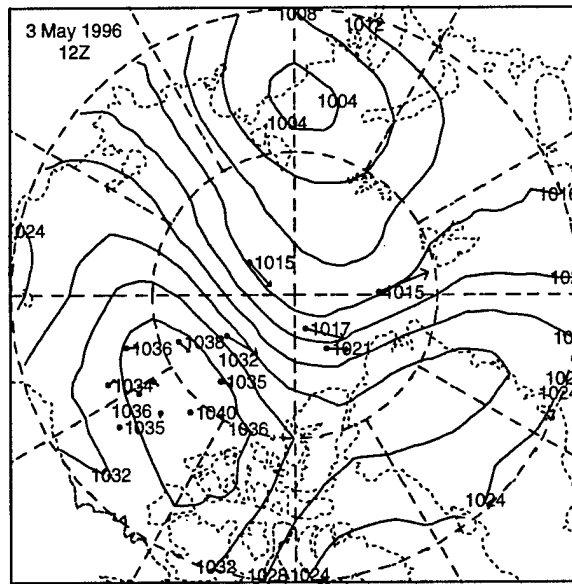
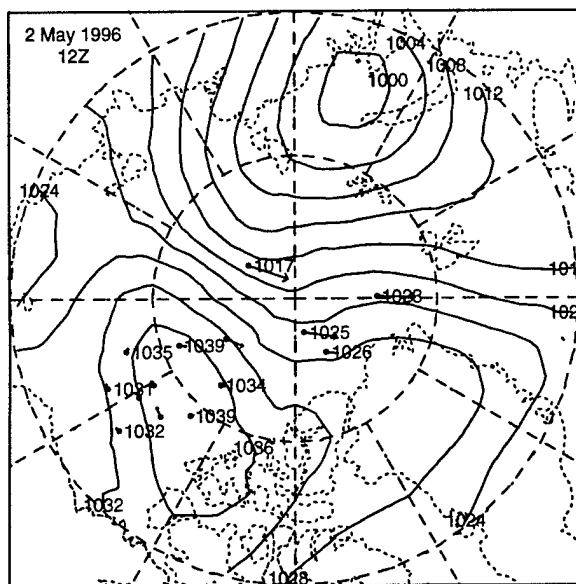
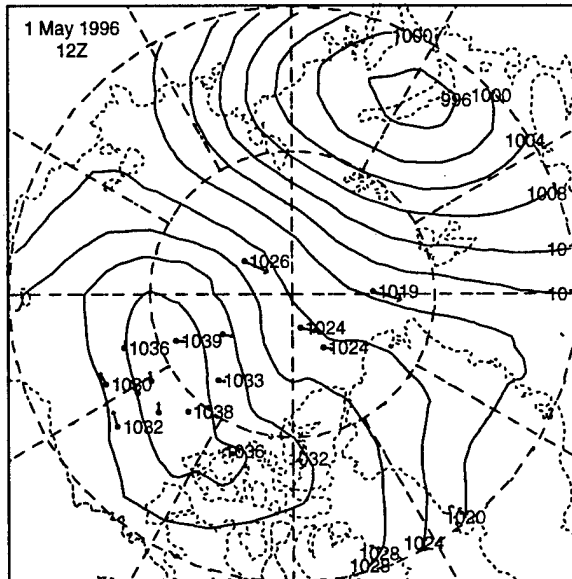
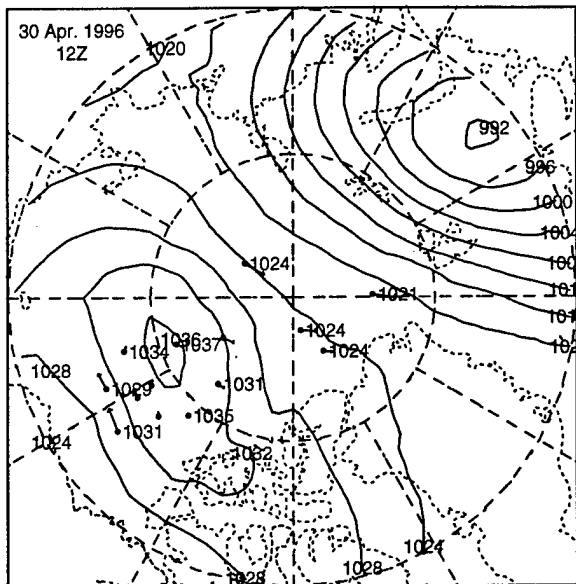


25 APR 1995 - 30 APR 1995

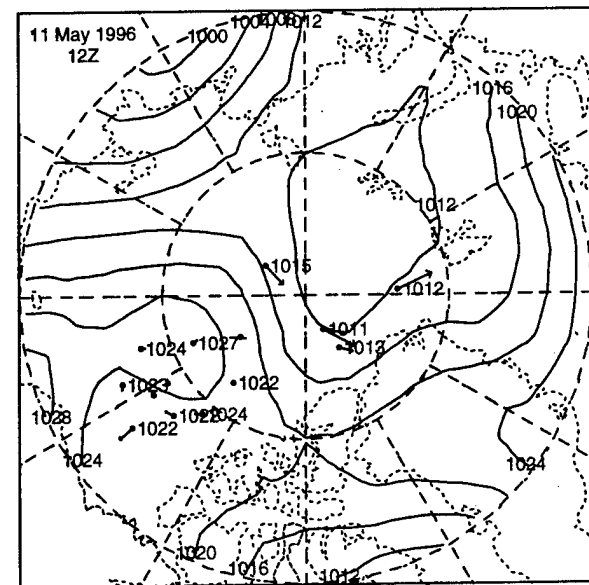
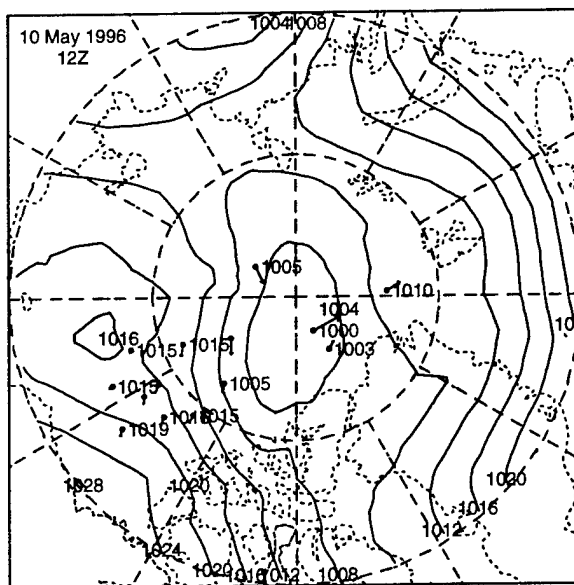
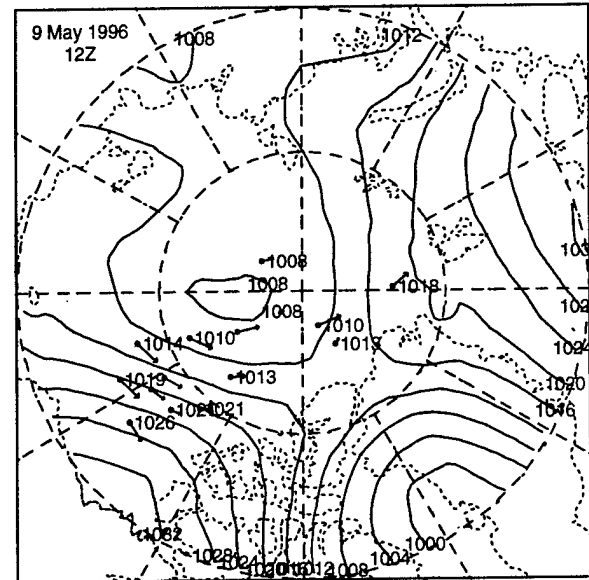
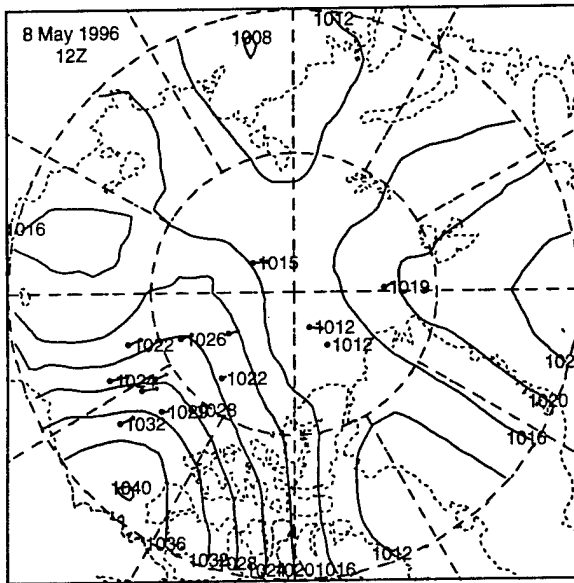
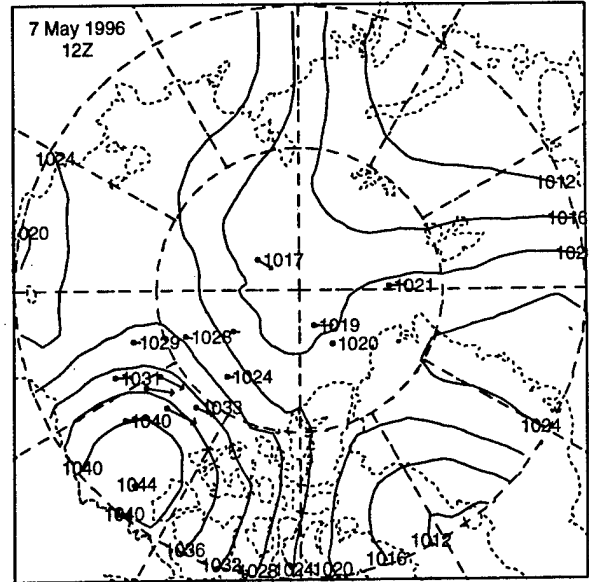
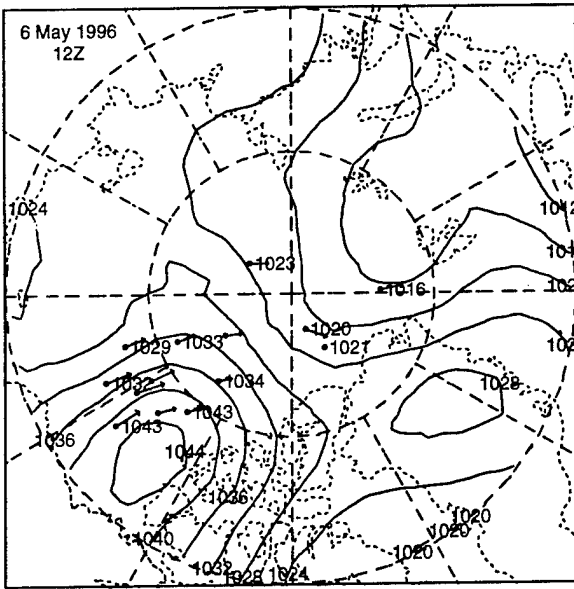




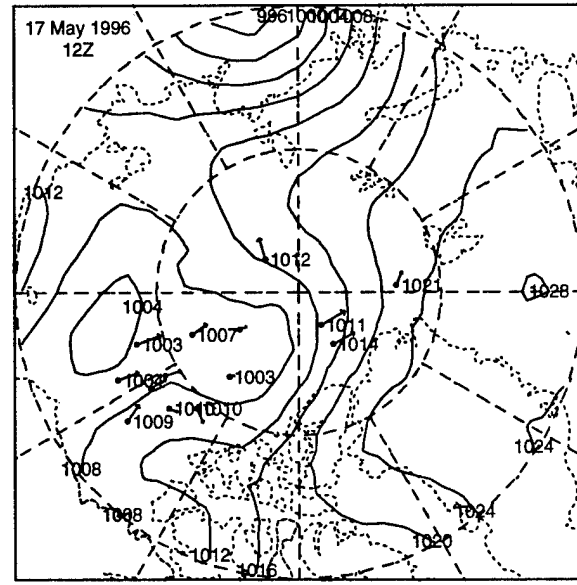
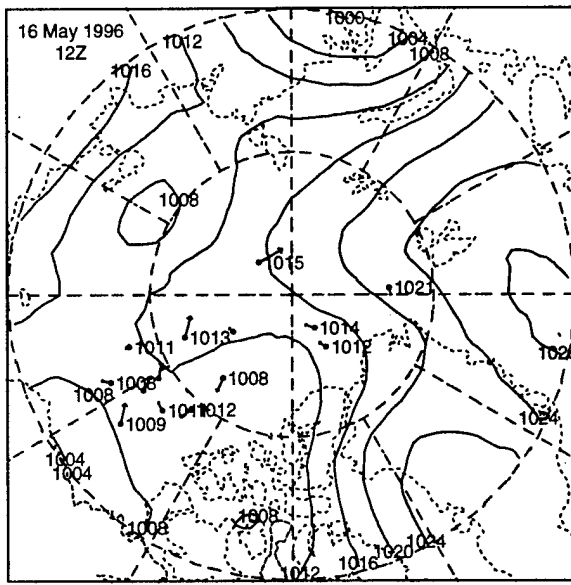
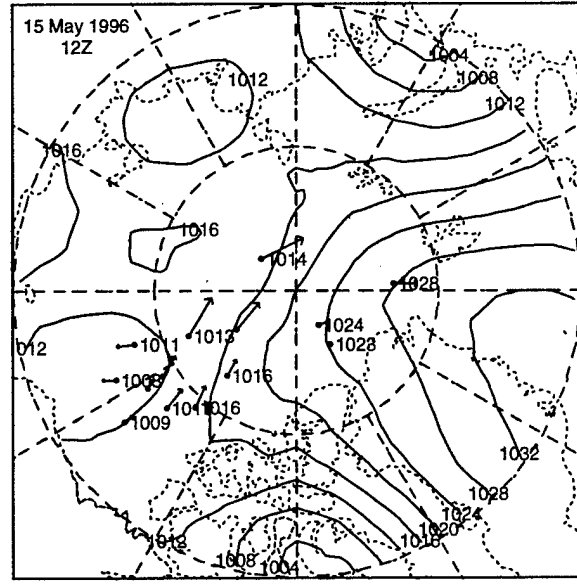
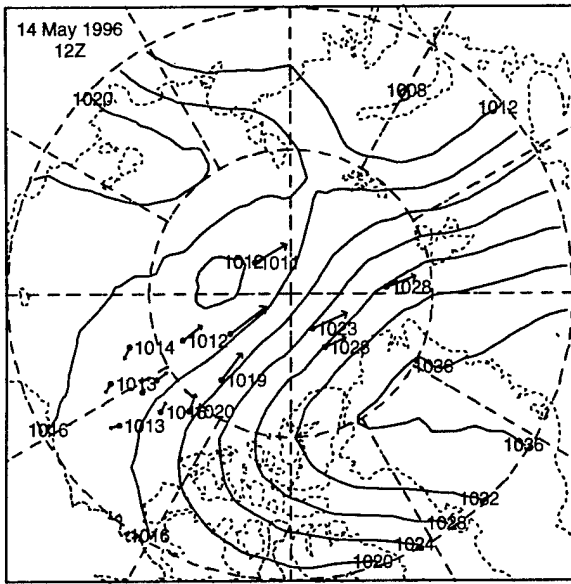
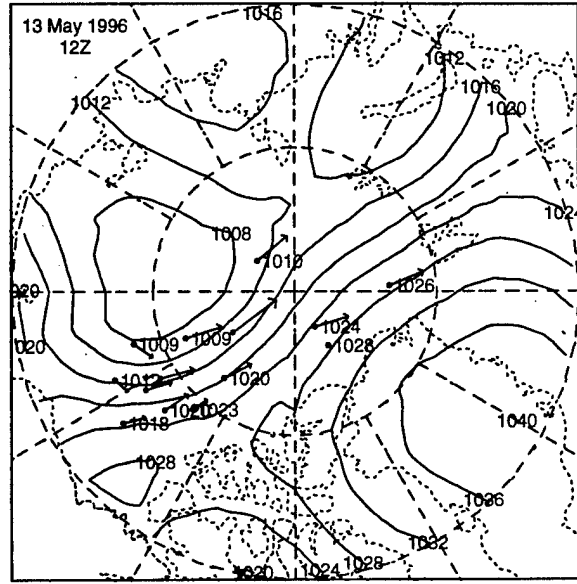
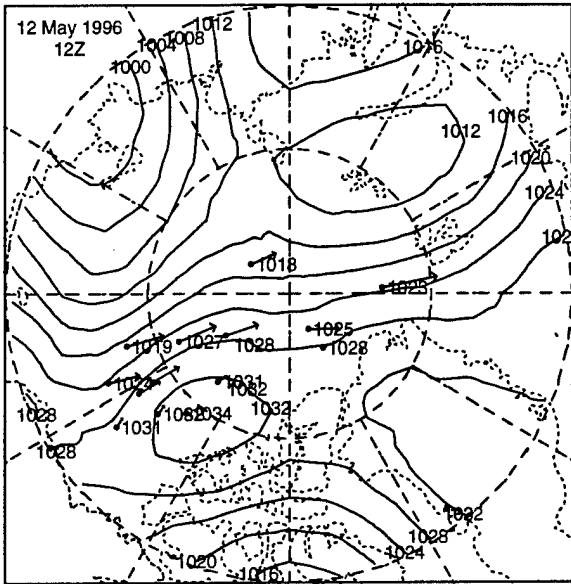
1 MAY 1995 - 6 MAY 1995



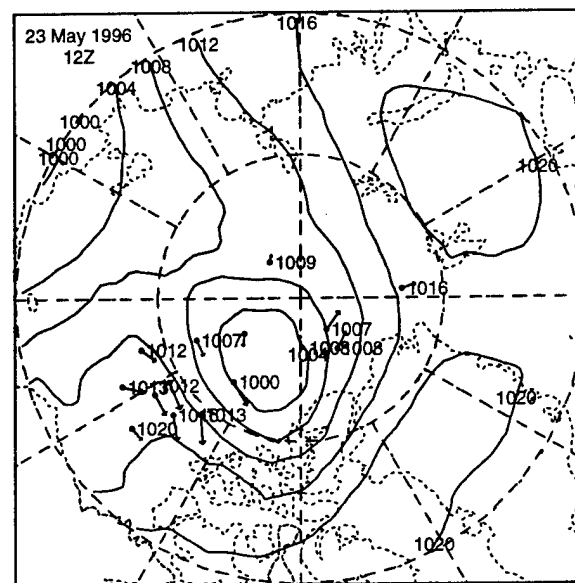
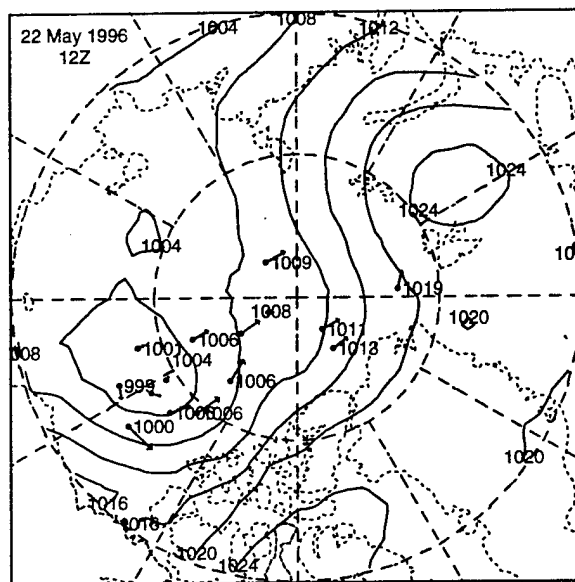
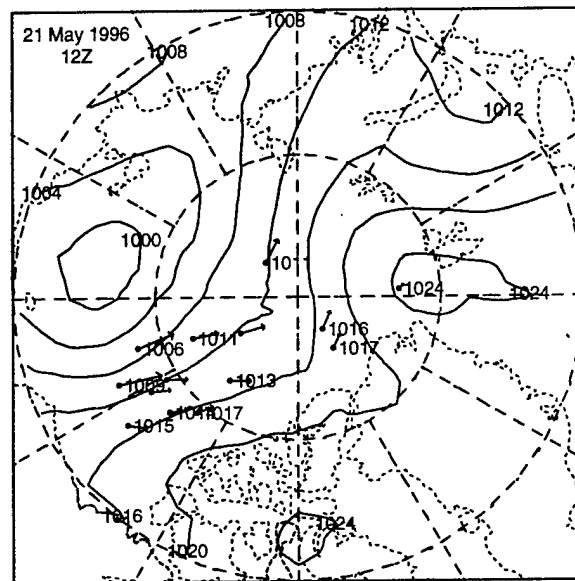
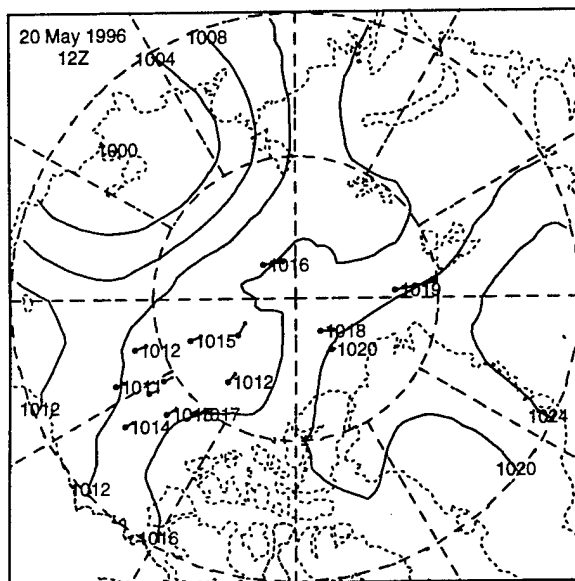
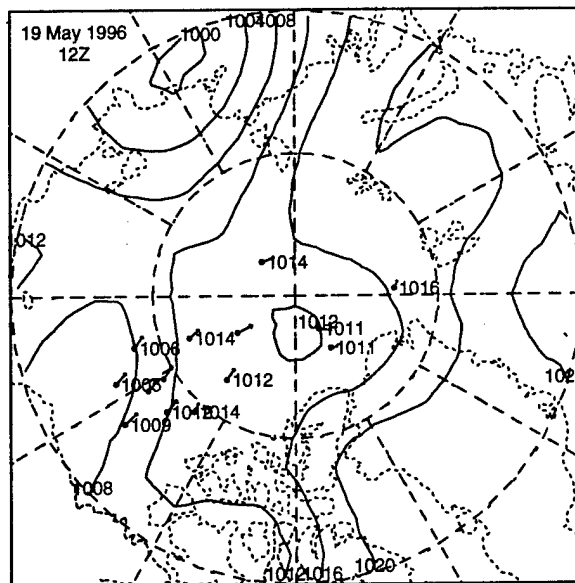
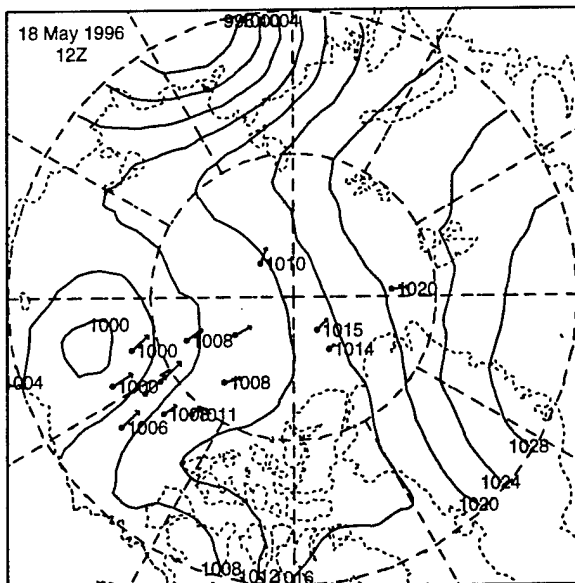
7 MAY 1995 - 12 MAY 1995



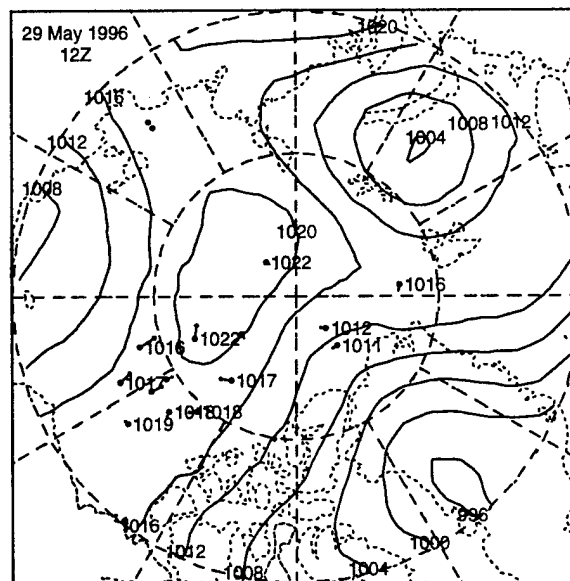
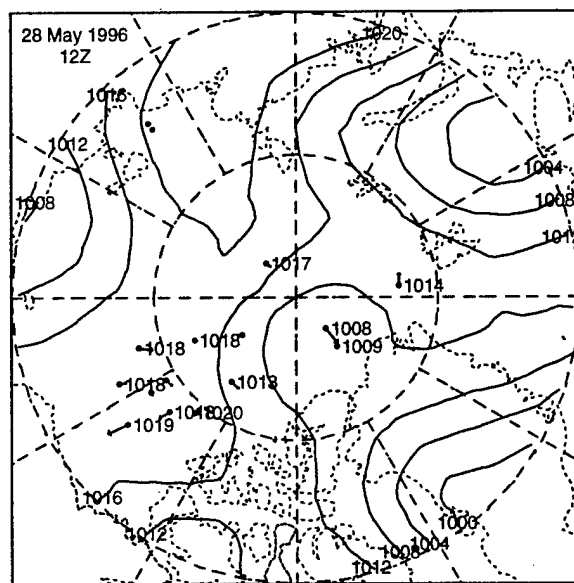
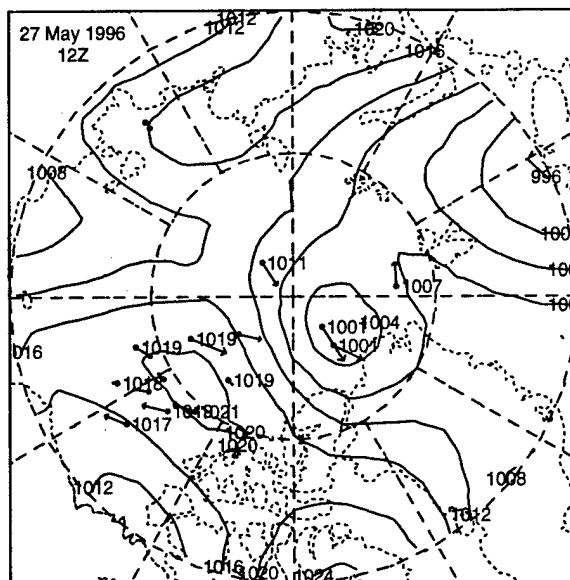
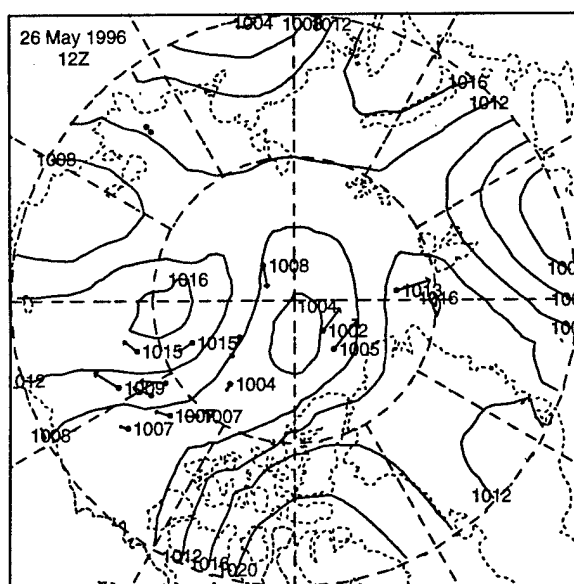
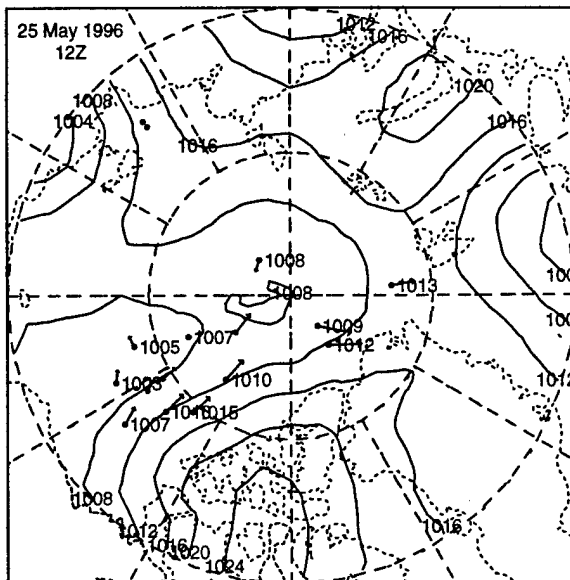
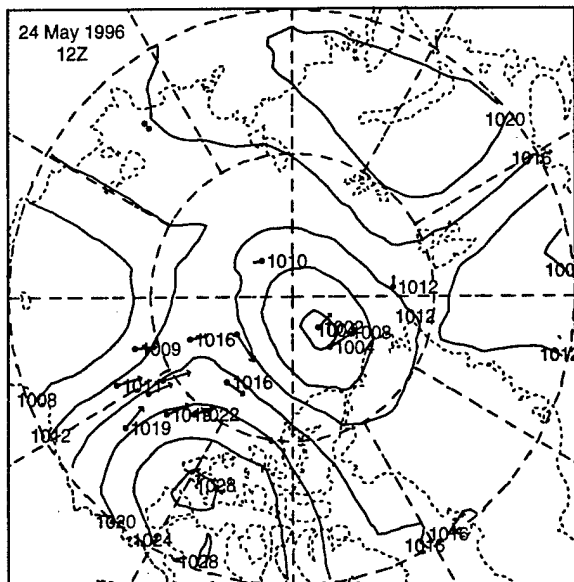
13 MAY 1995 - 18 MAY 1995



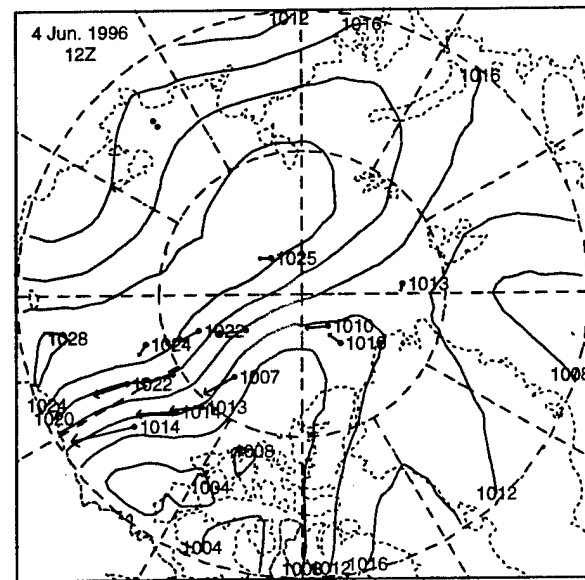
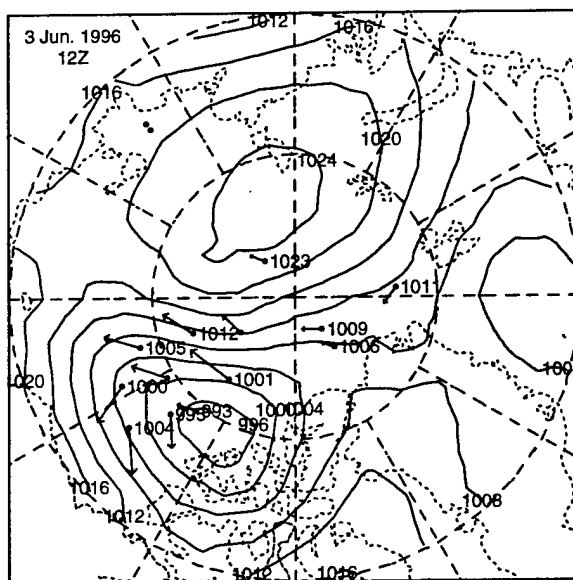
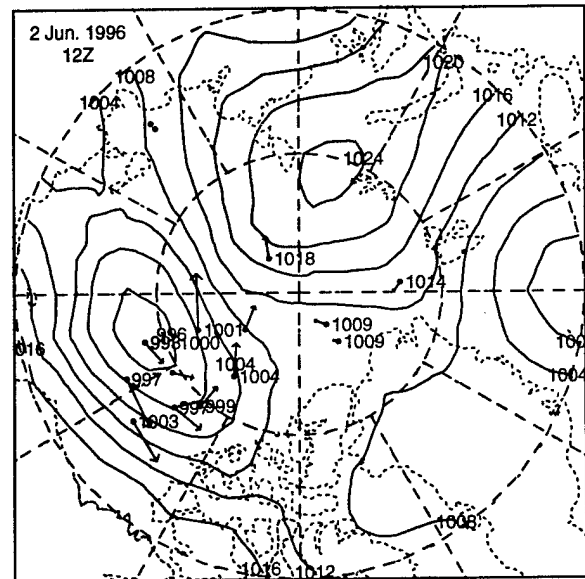
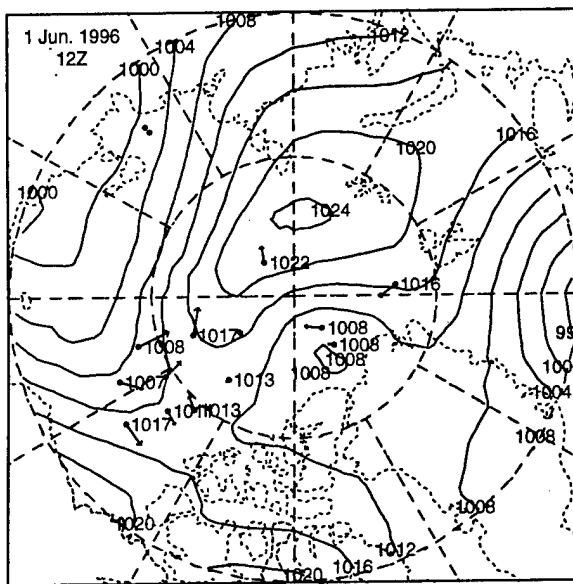
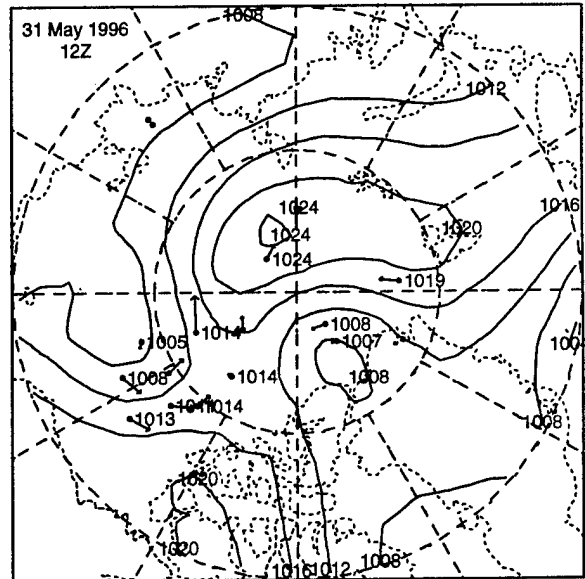
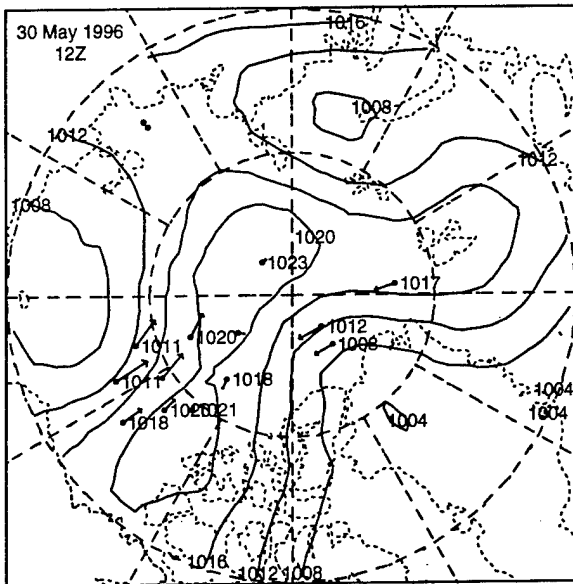
19 MAY 1995 - 24 MAY 1995



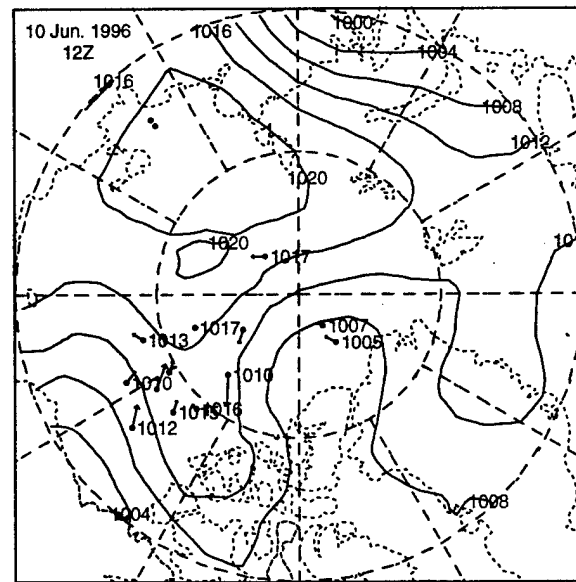
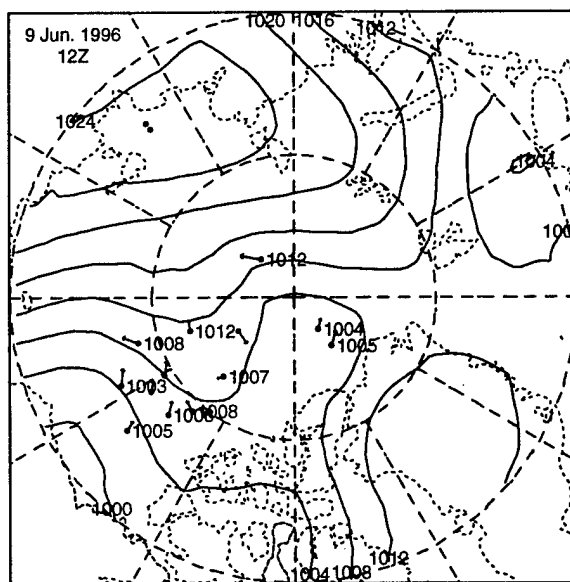
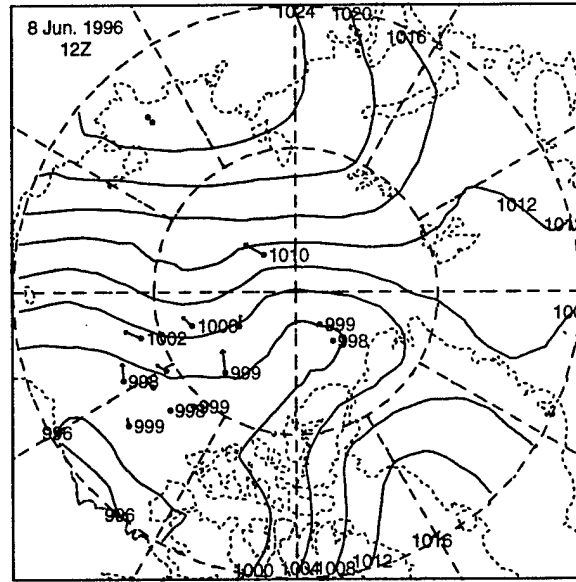
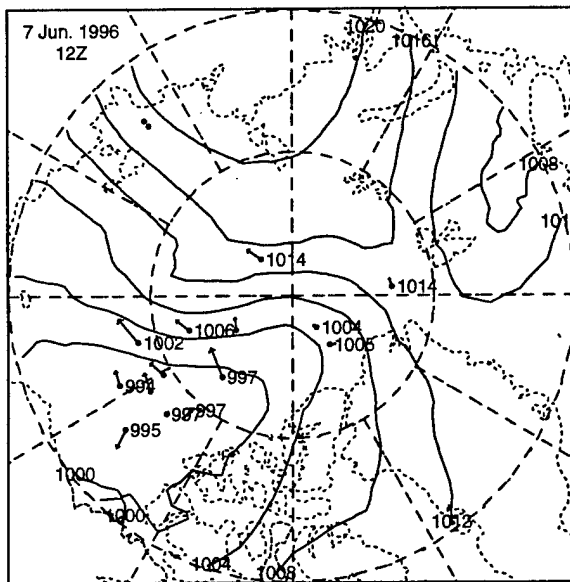
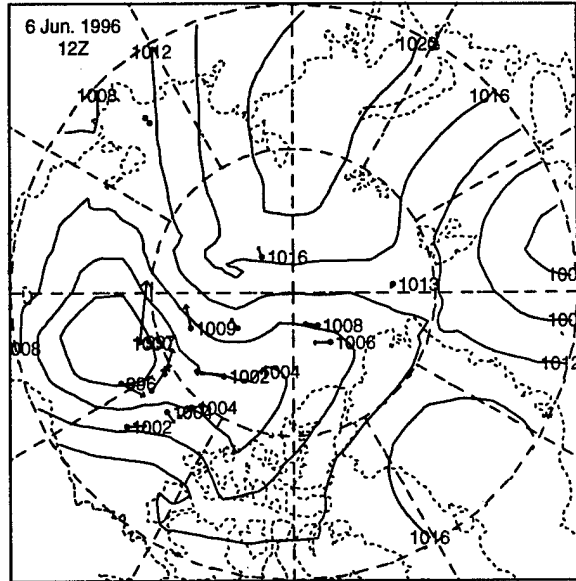
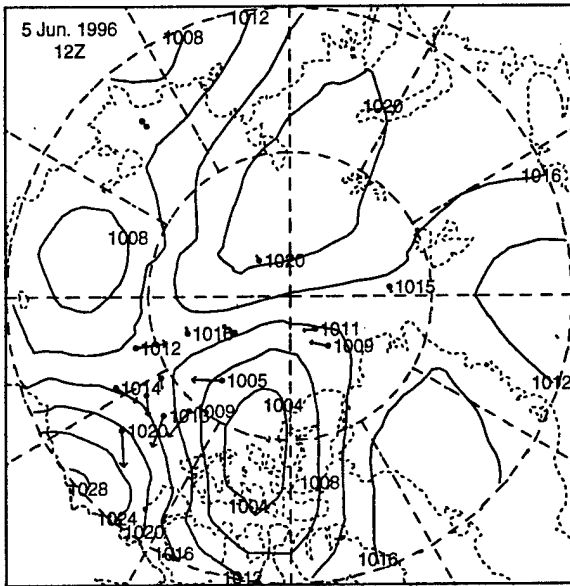
25 MAY 1995 - 30 MAY 1995



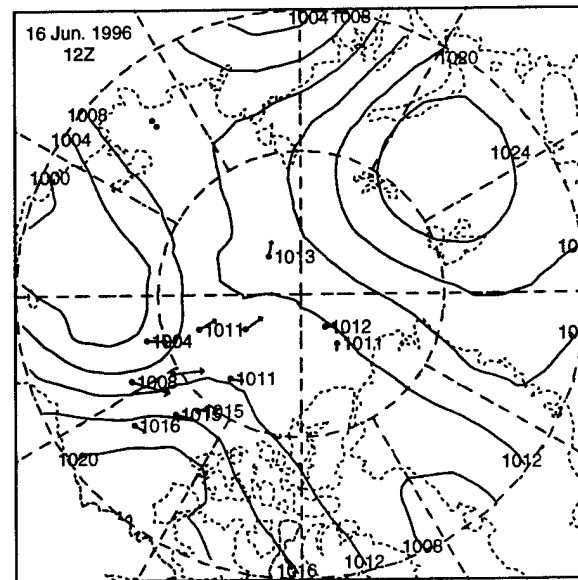
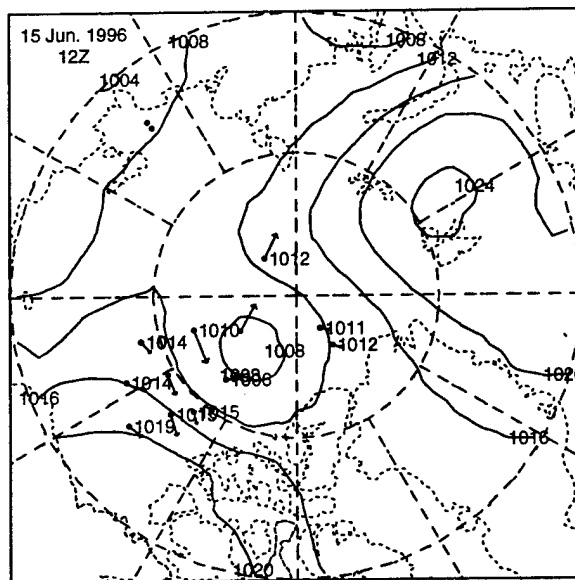
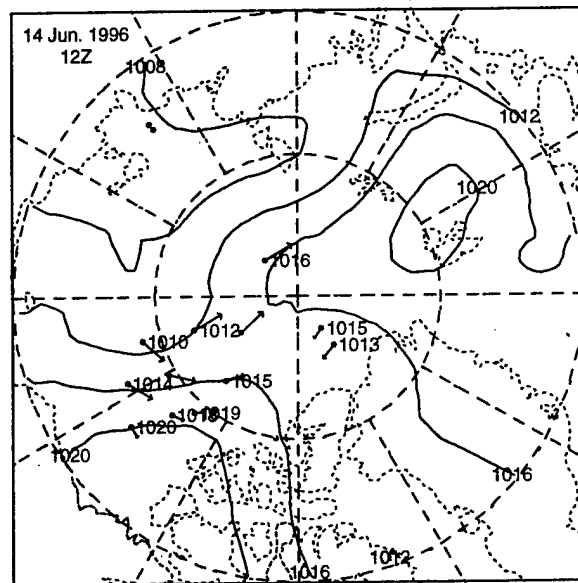
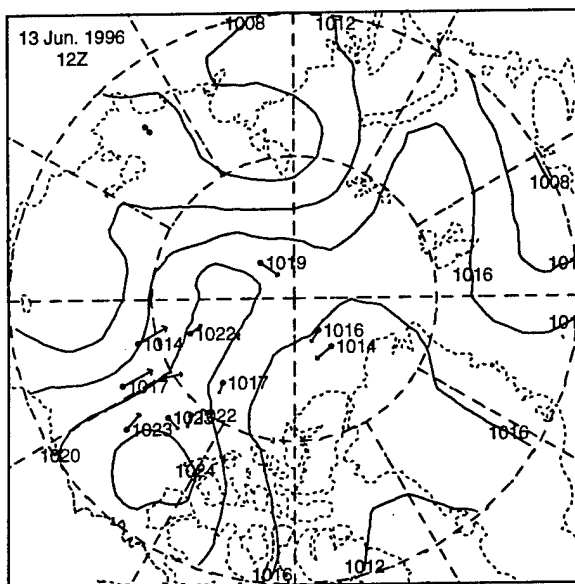
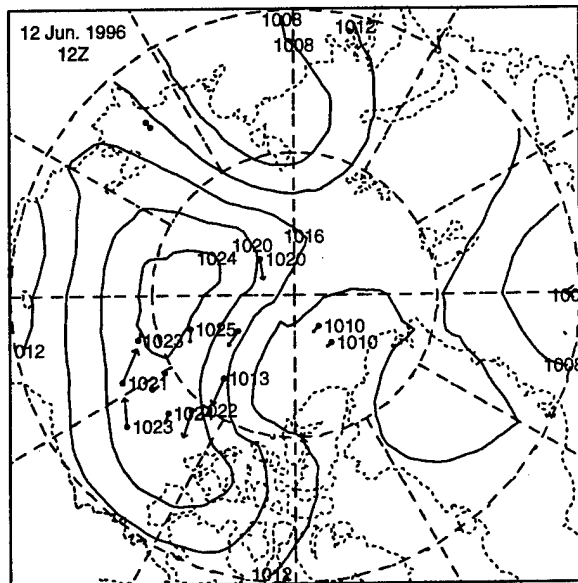
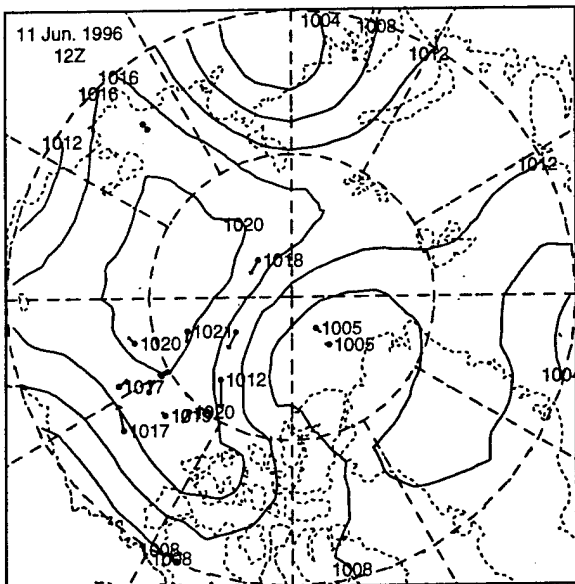
31 MAY 1995 - 5 JUN 1995



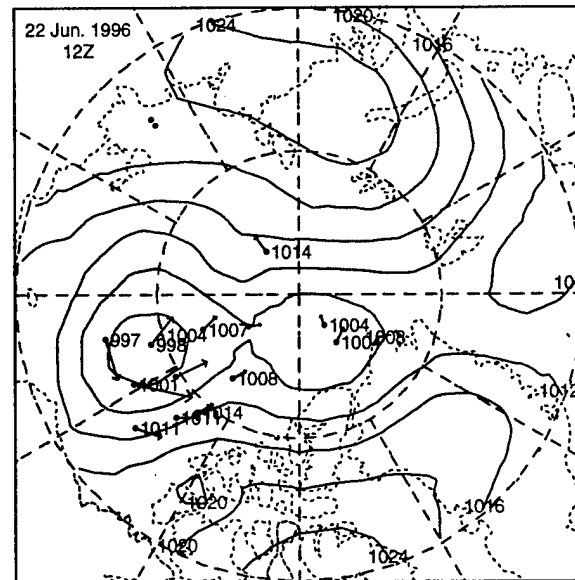
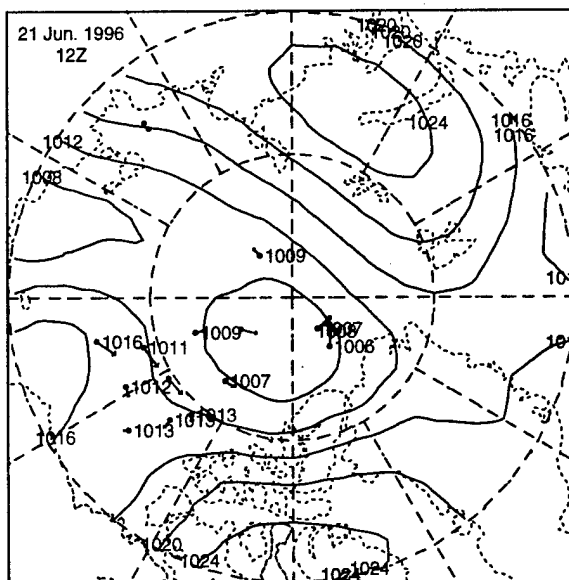
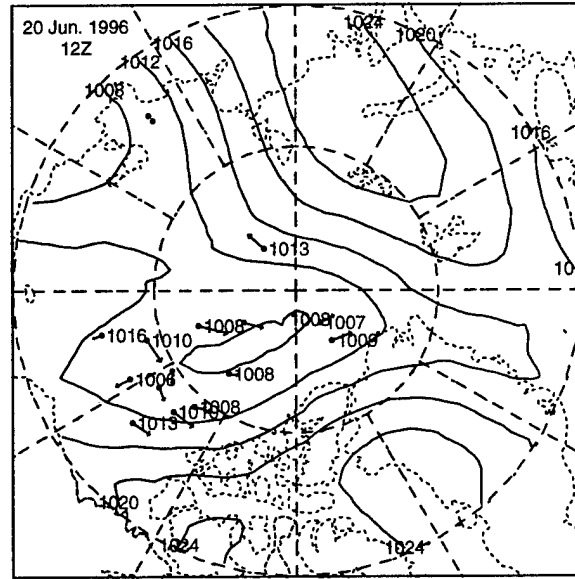
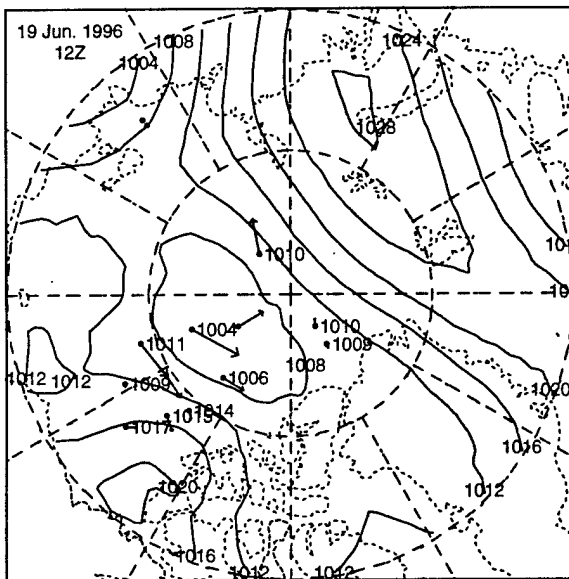
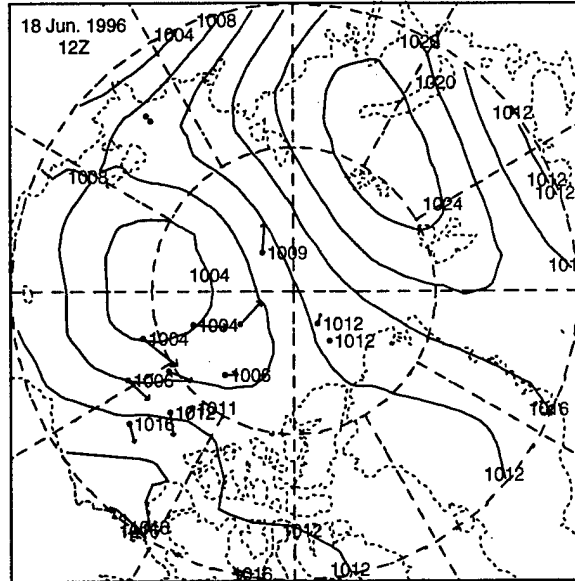
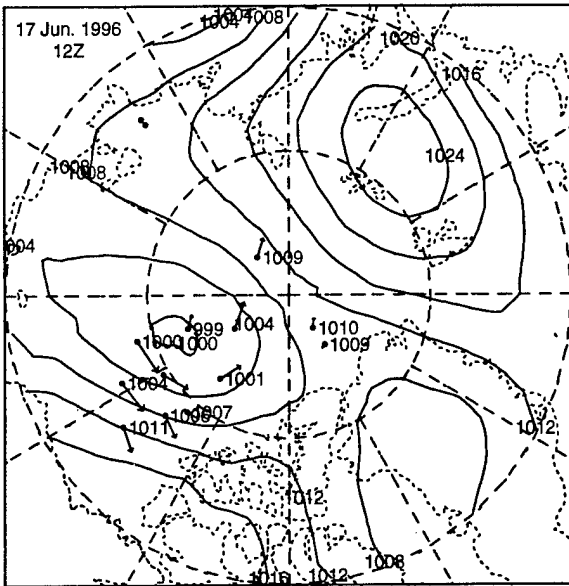
6 JUN 1995 - 11 JUN 1995



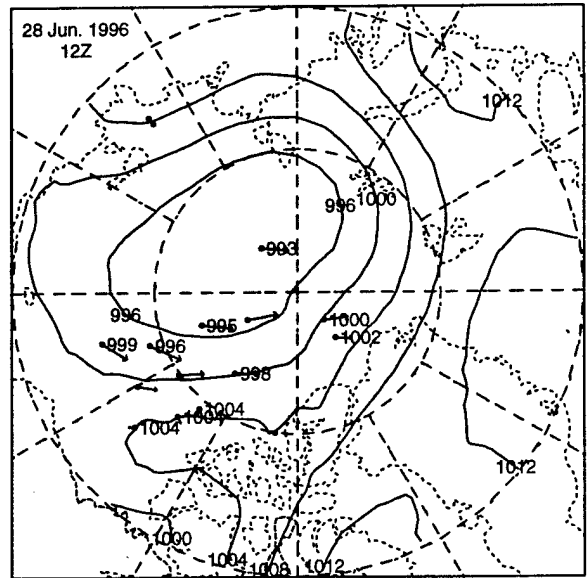
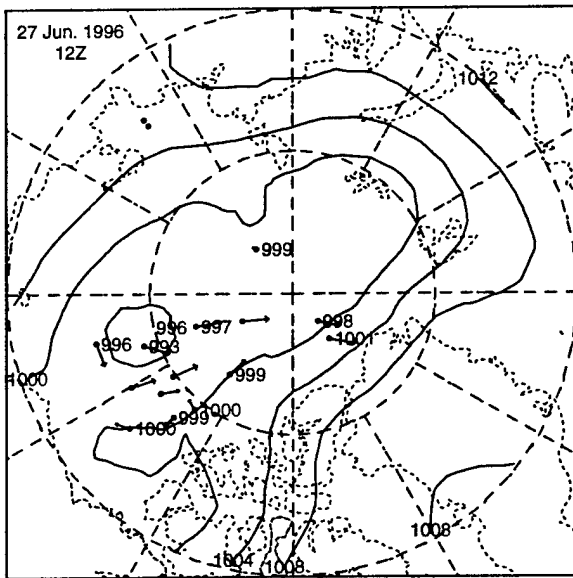
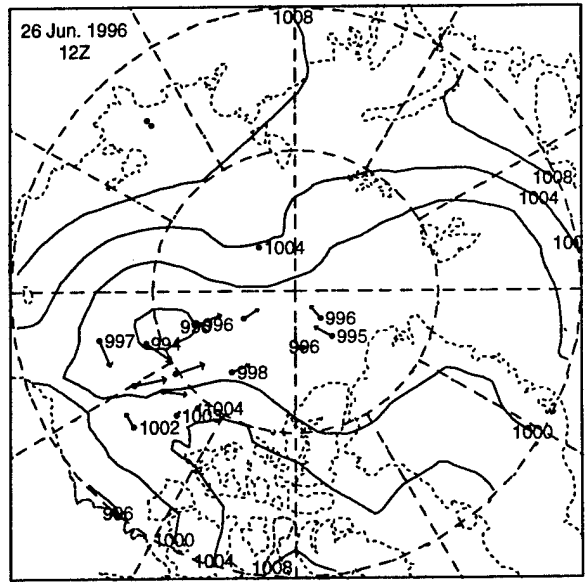
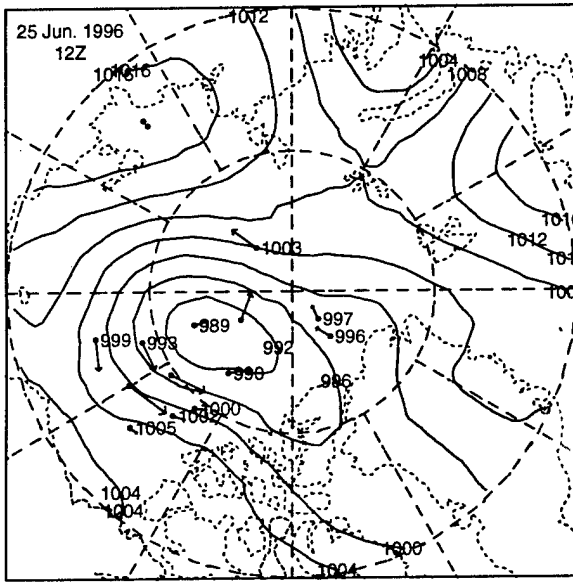
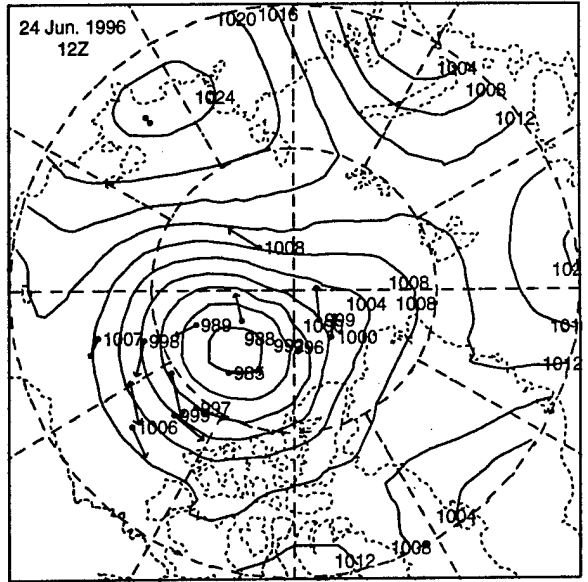
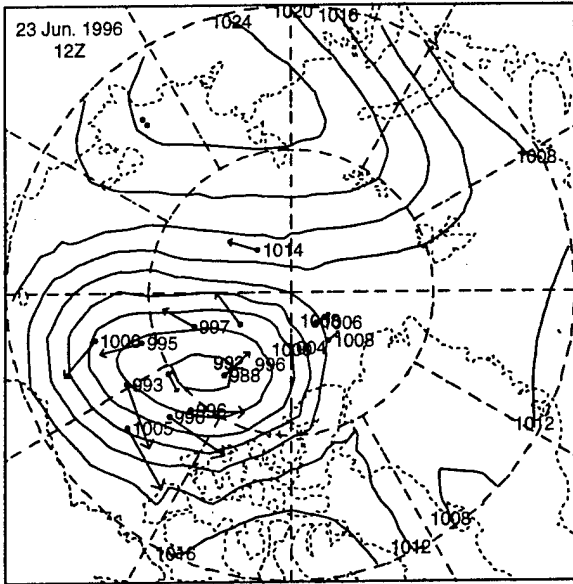
12 JUN 1995 - 17 JUN 1995

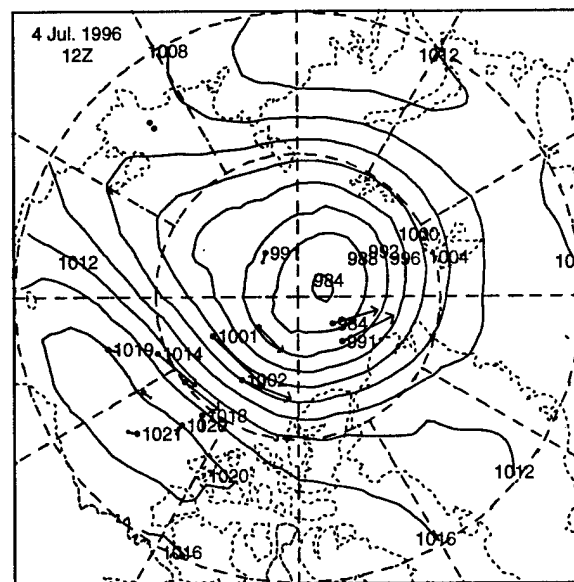
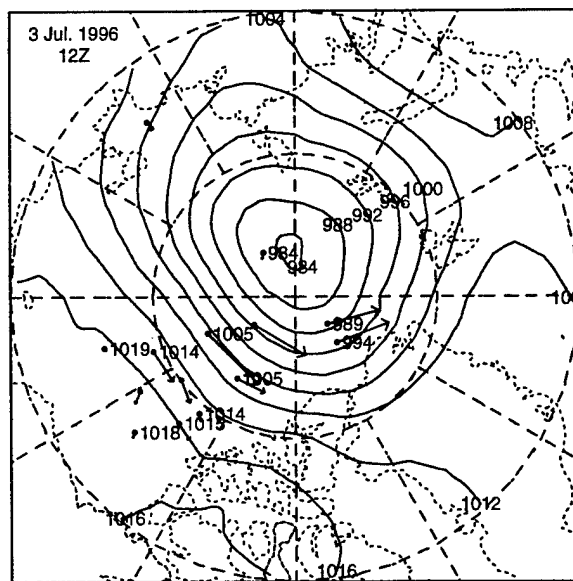
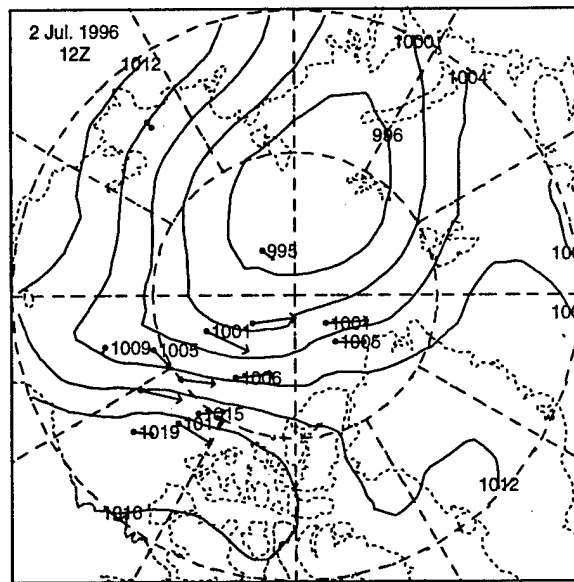
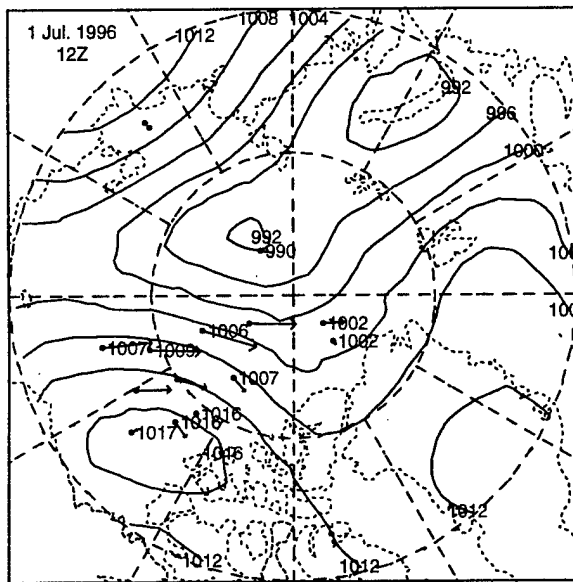
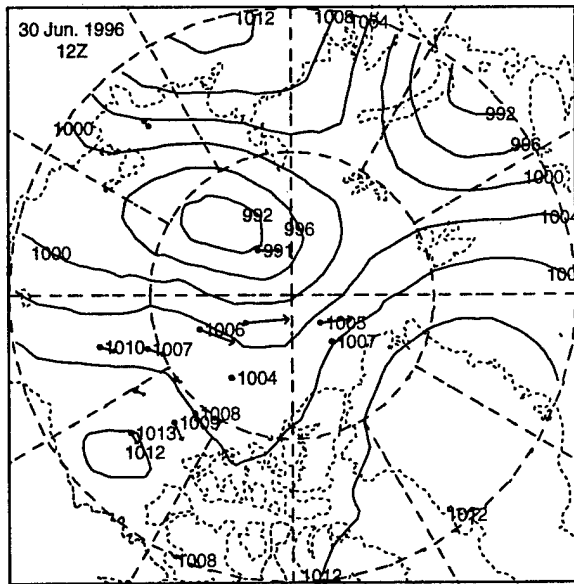
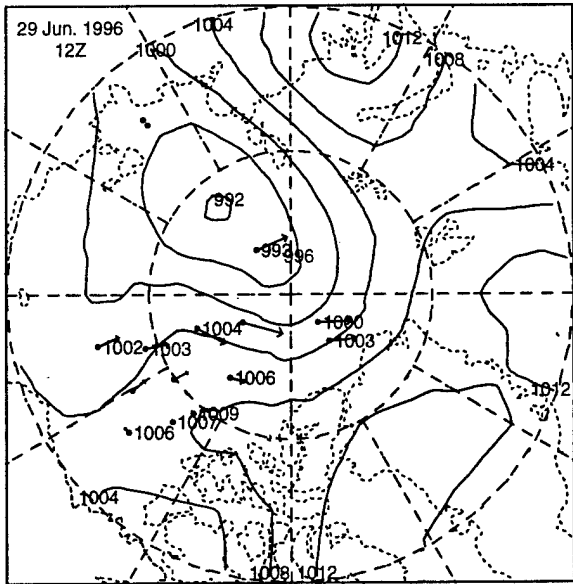




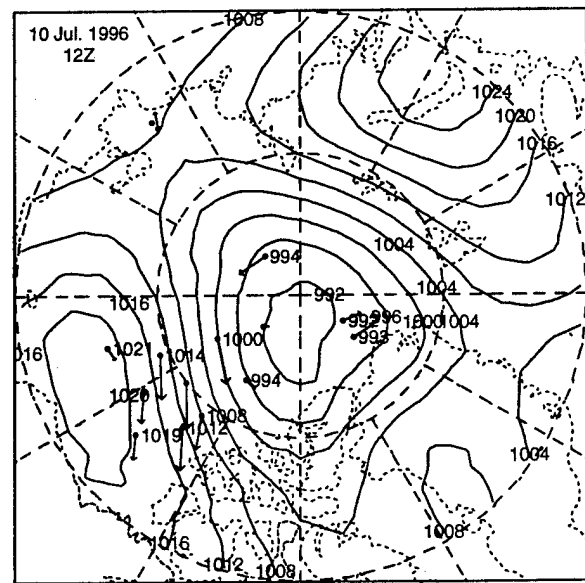
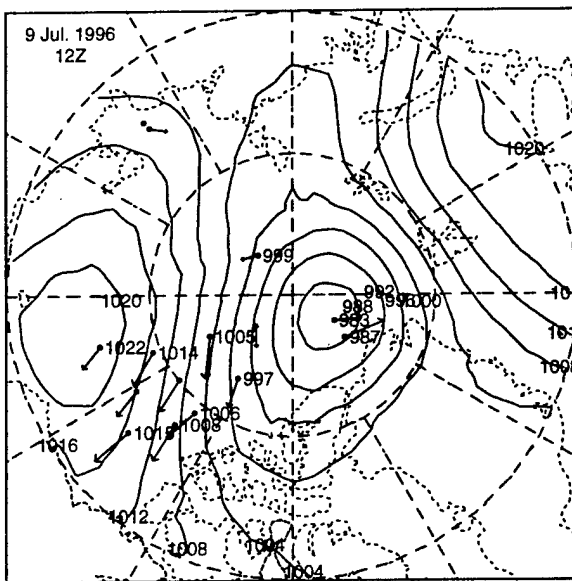
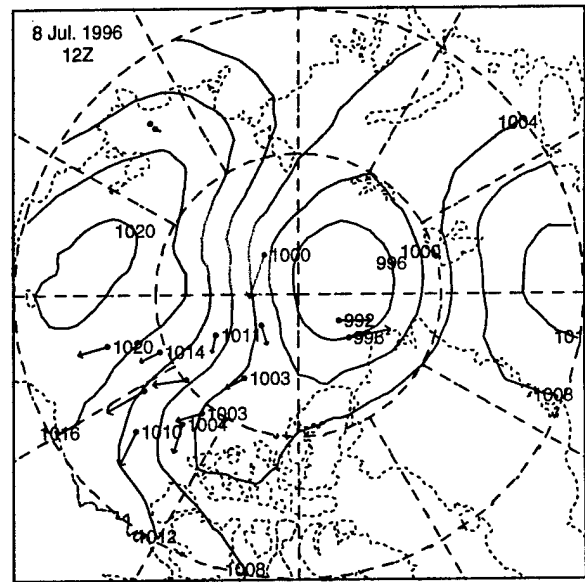
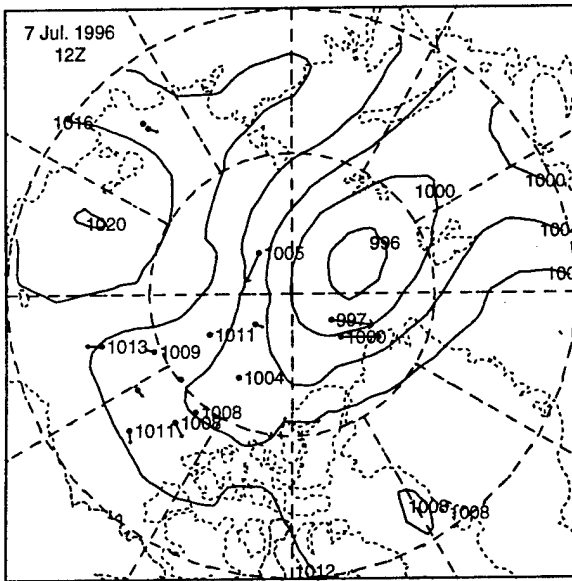
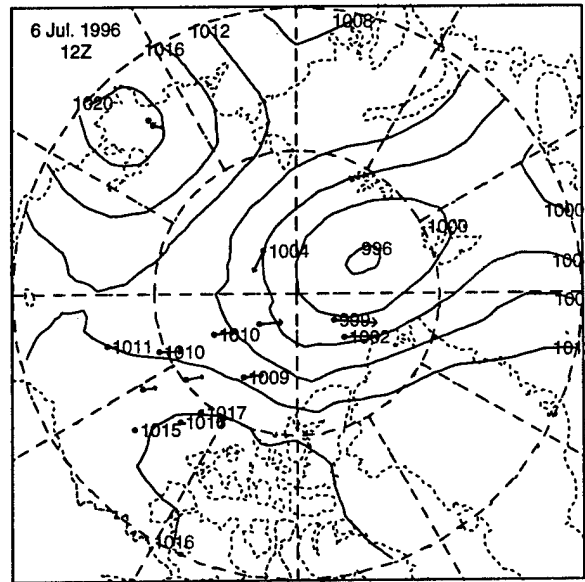
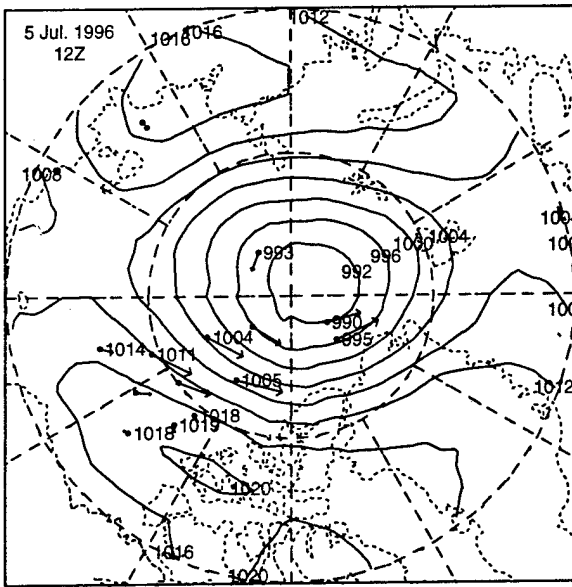


24 JUN 1995 - 29 JUN 1995

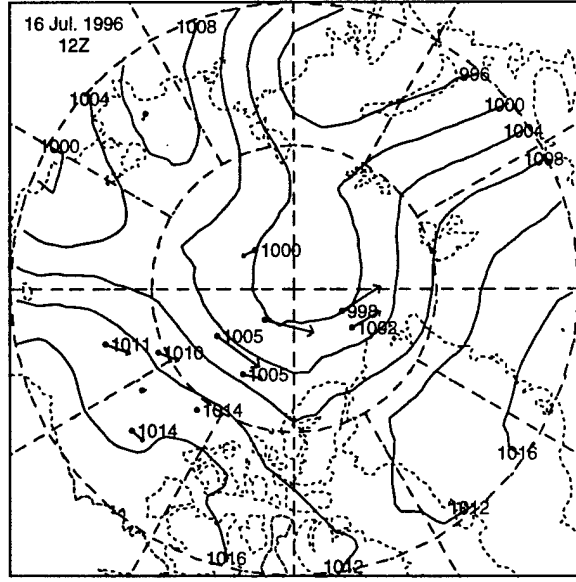
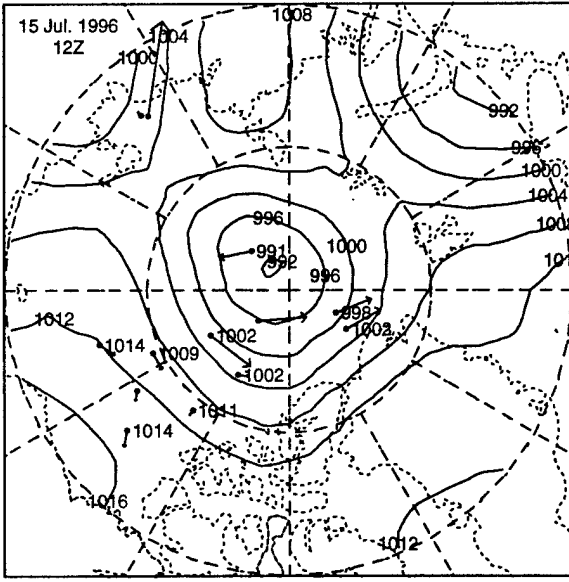
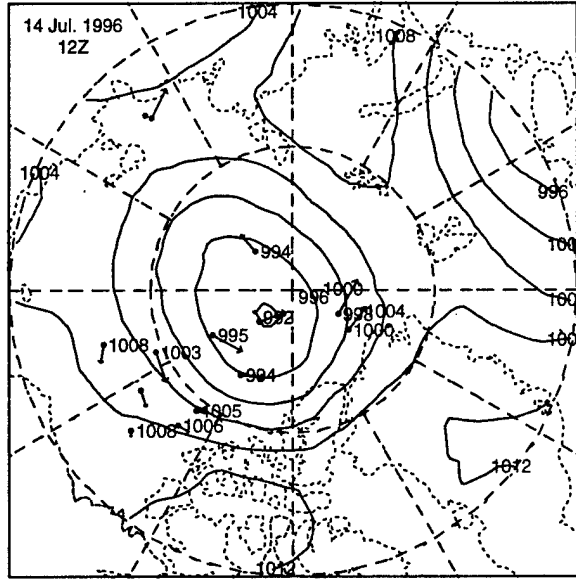
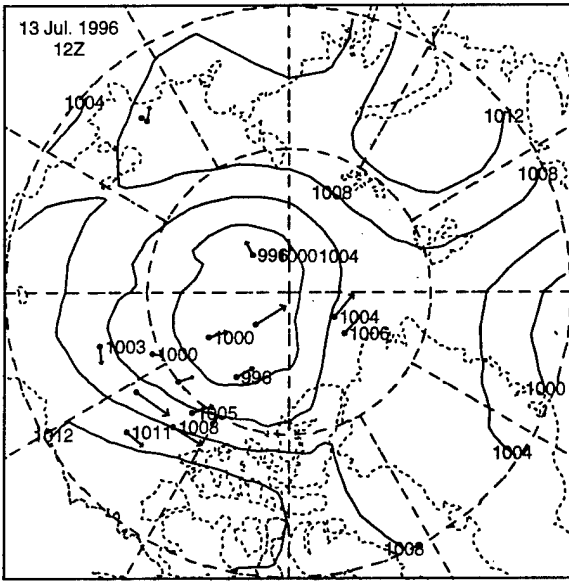
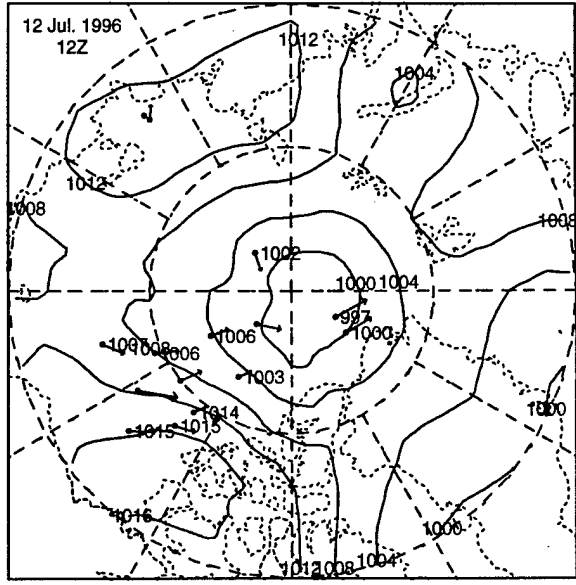
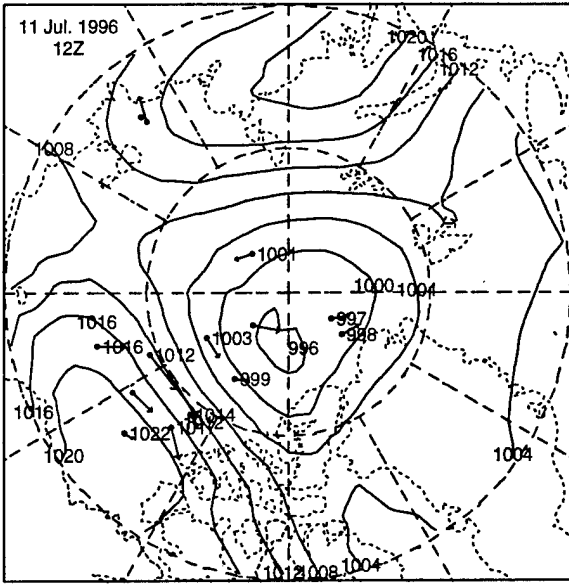


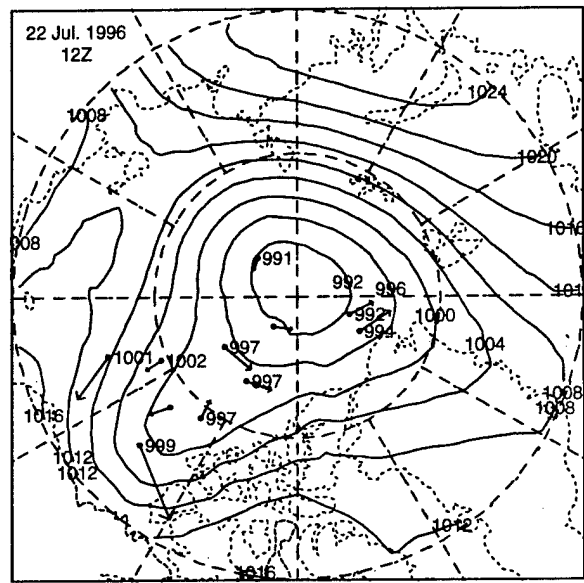
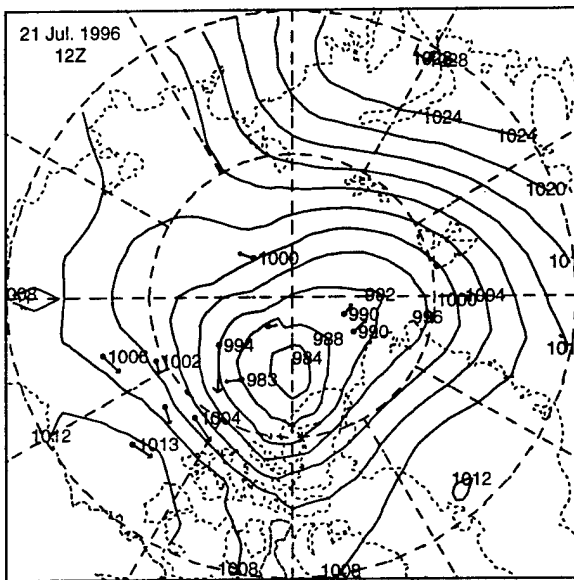
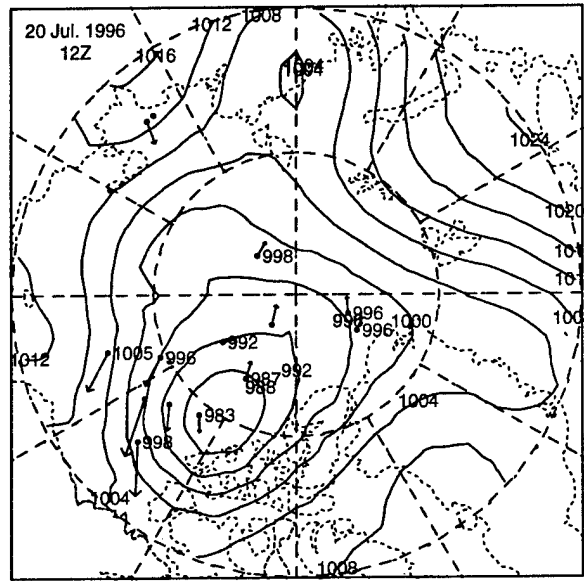
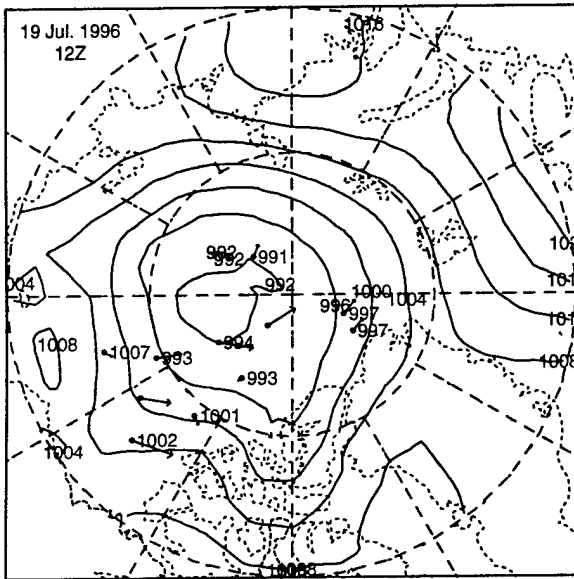
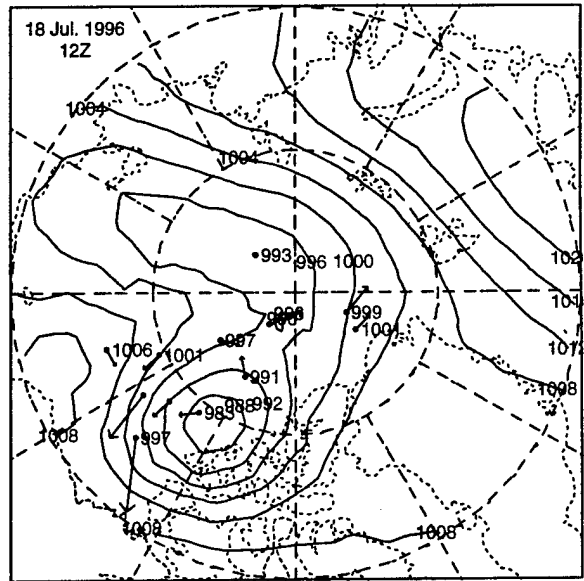
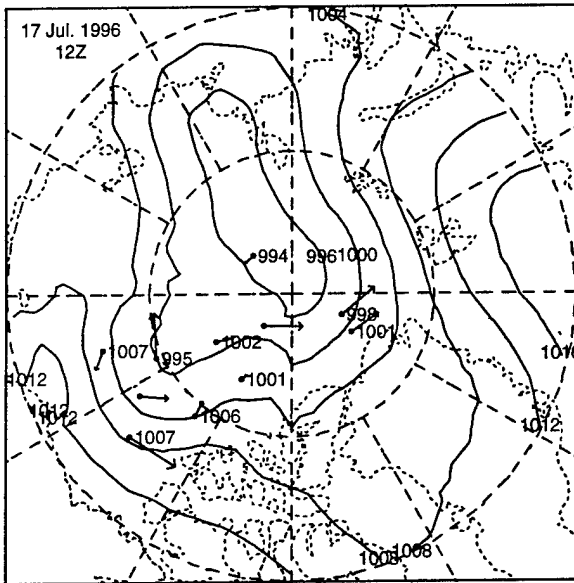


6 JUL 1995 - 11 JUL 1995

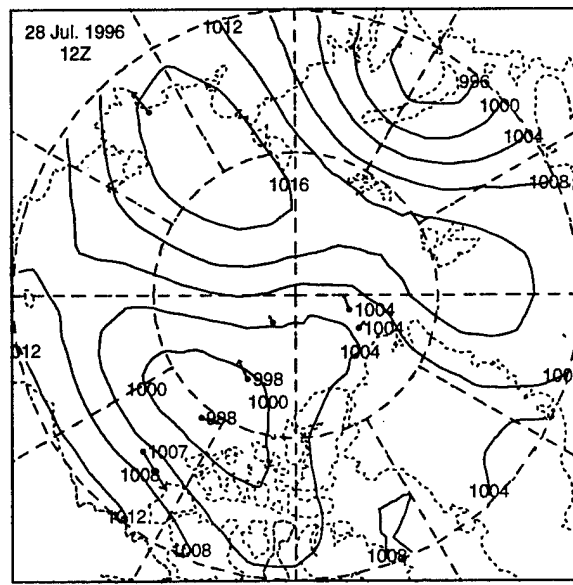
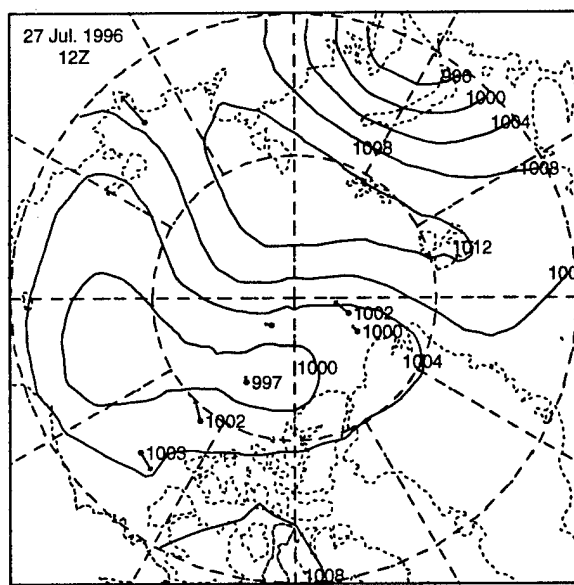
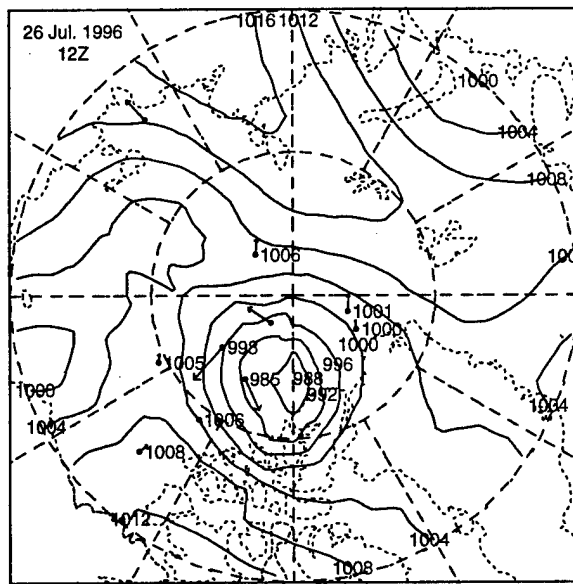
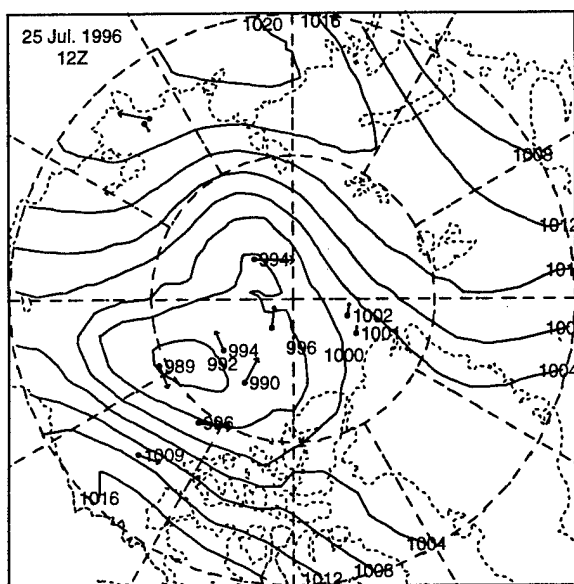
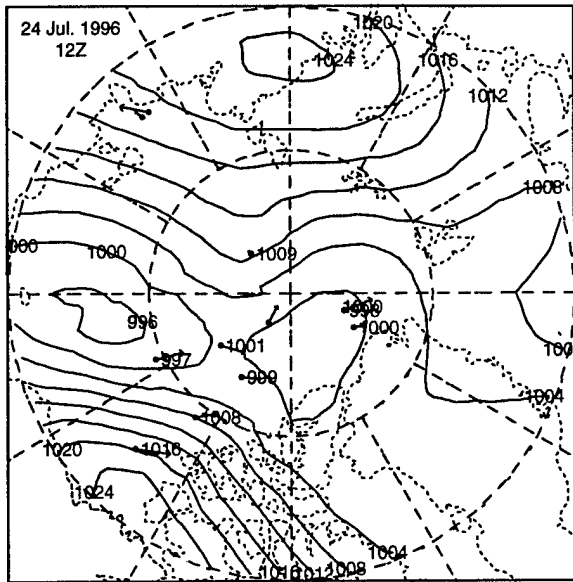
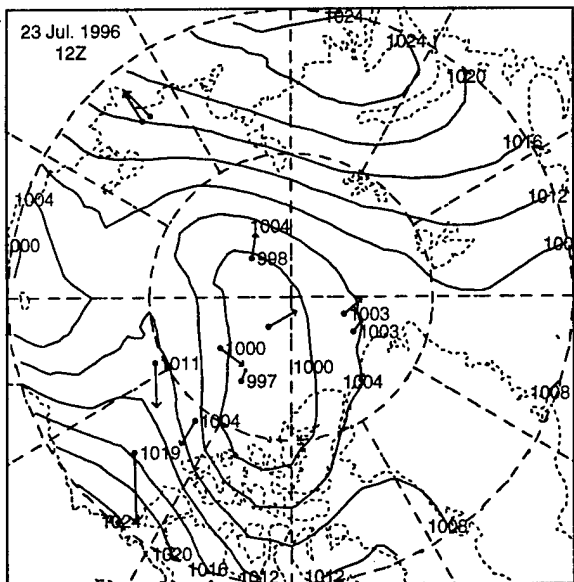


12 JUL 1995 - 17 JUL 1995

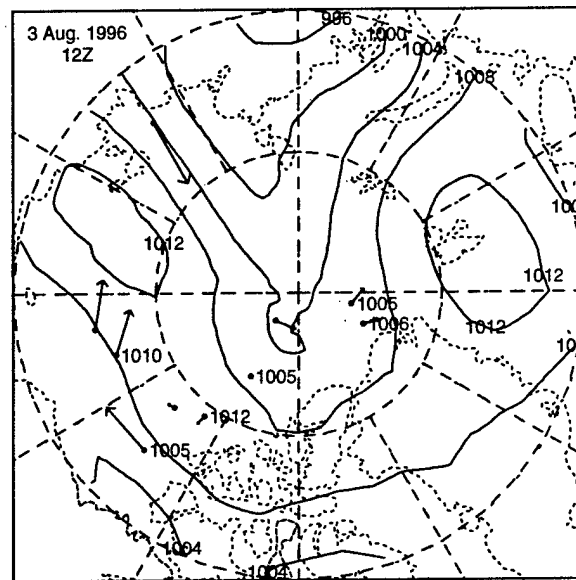
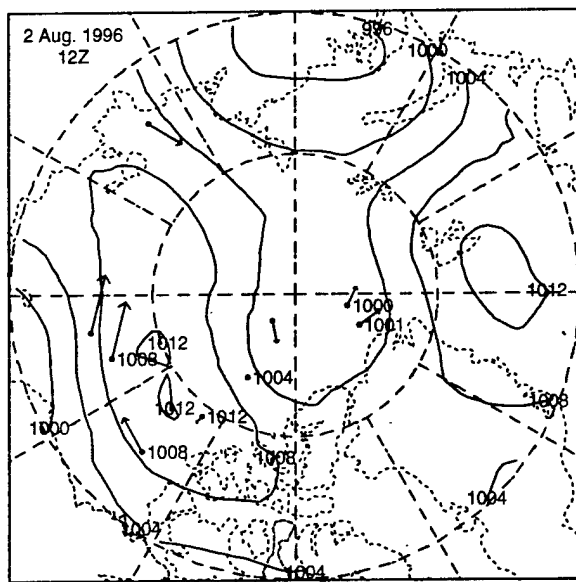
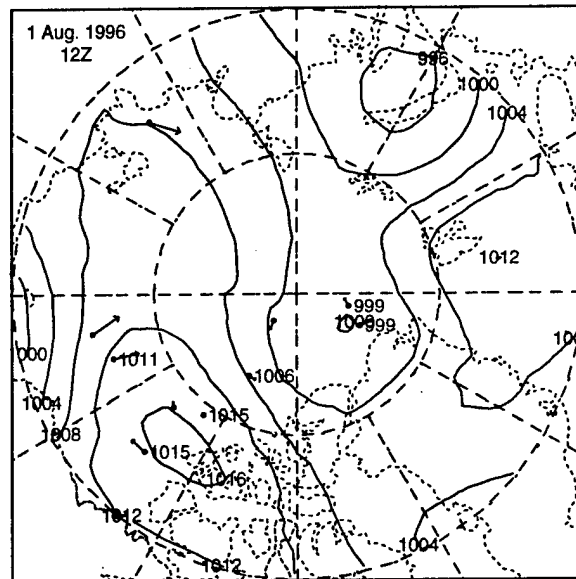
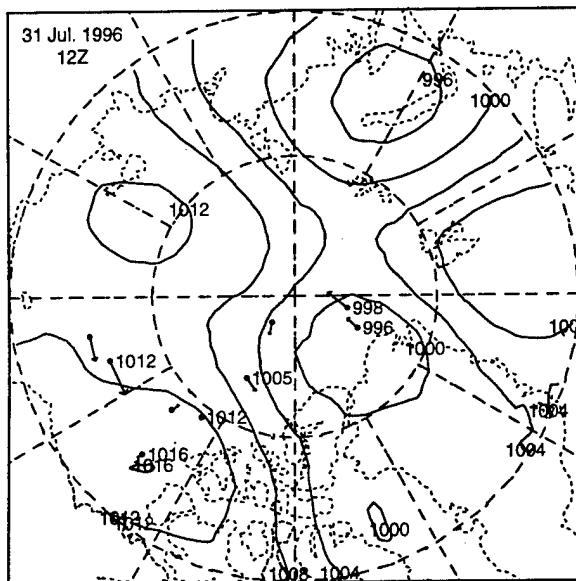
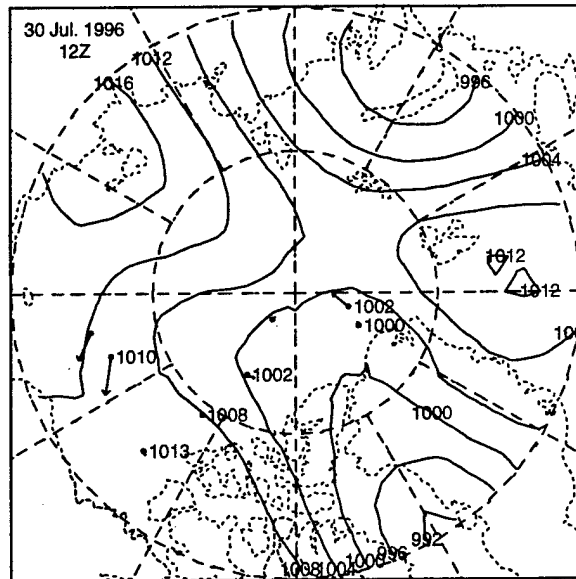
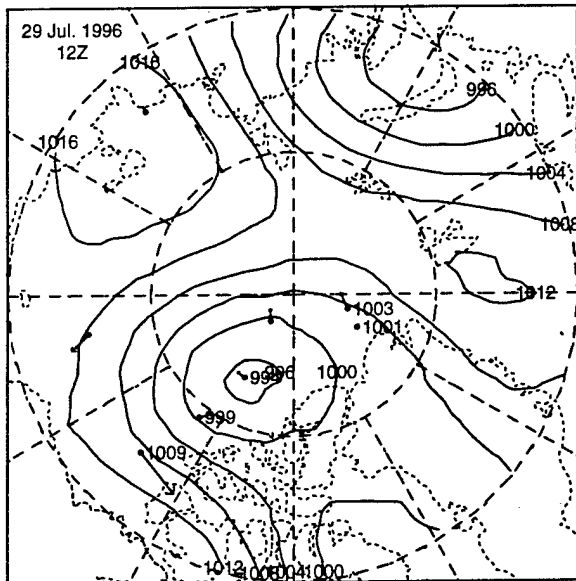




24 JUL 1995 - 29 JUL 1995

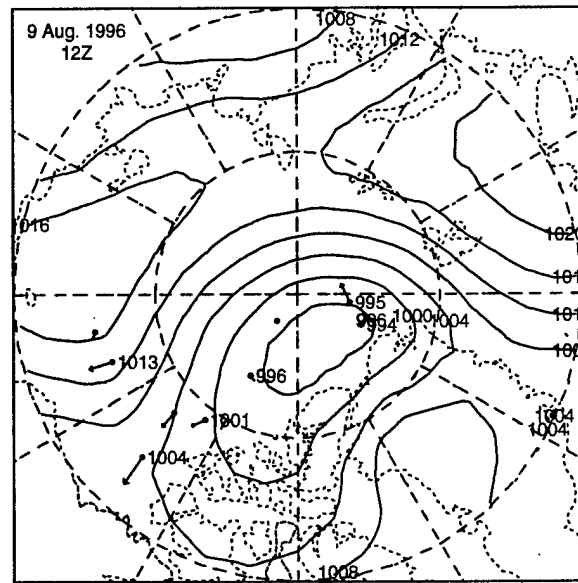
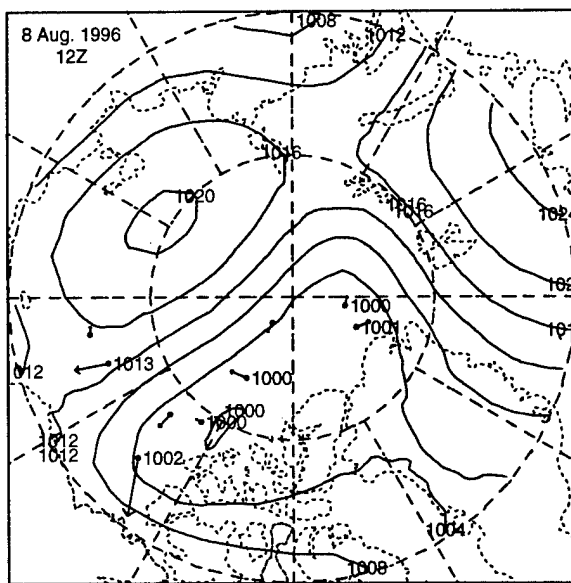
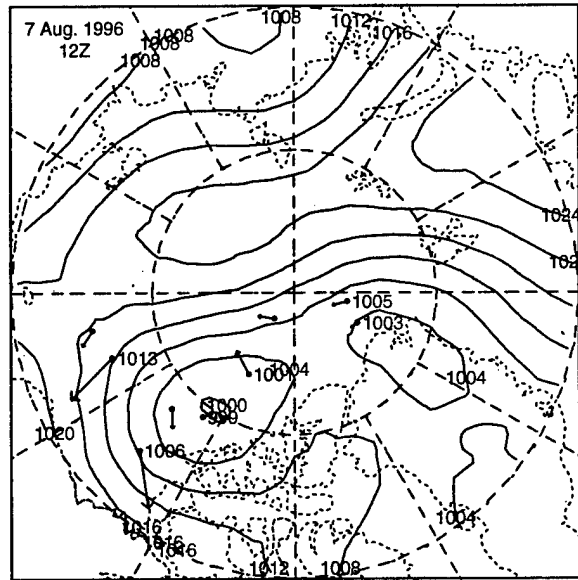
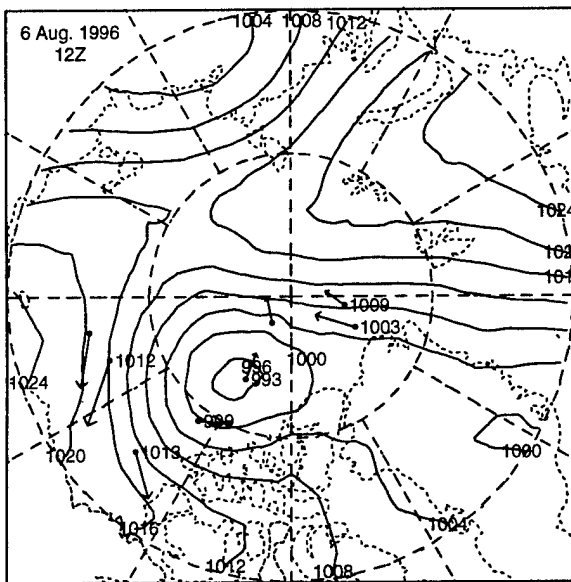
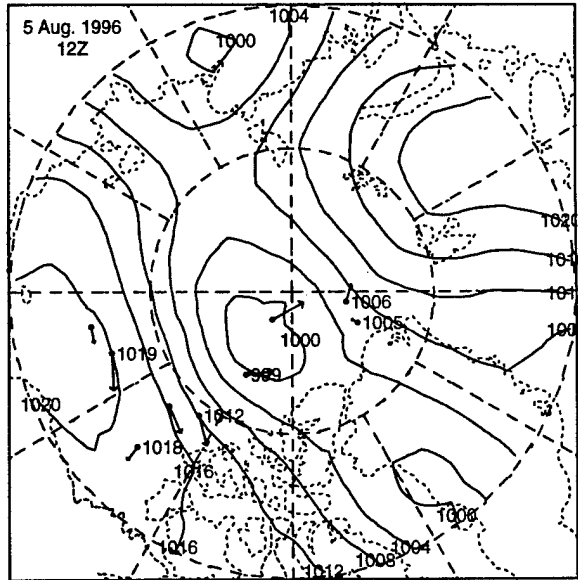
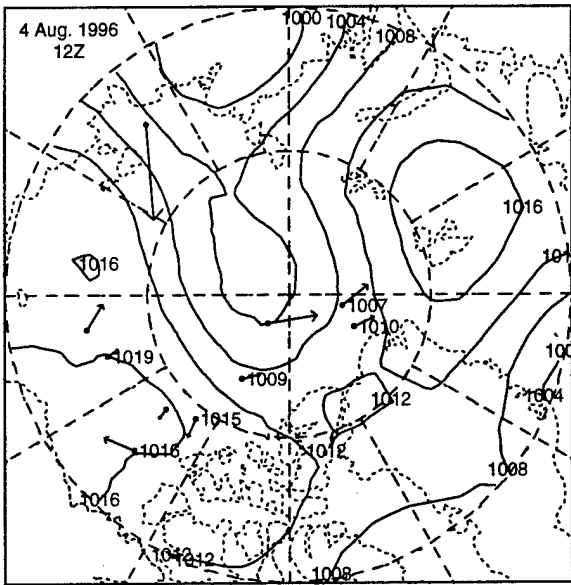


30 JUL 1995 - 4 AUG 1995

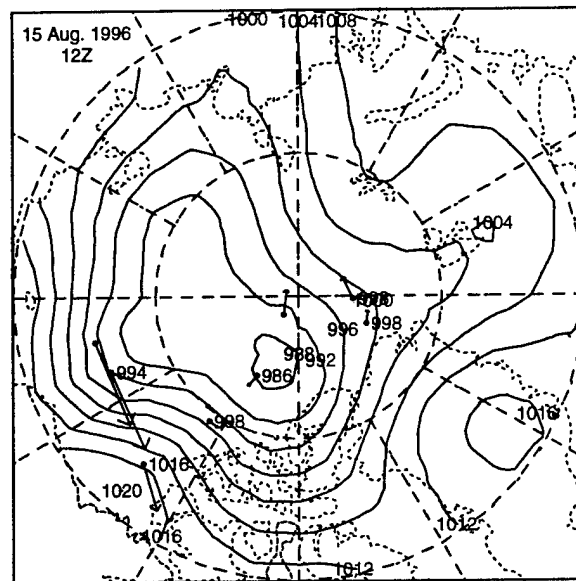
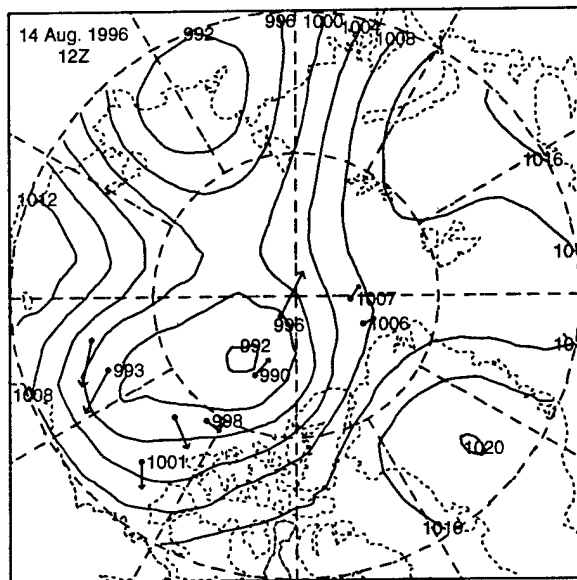
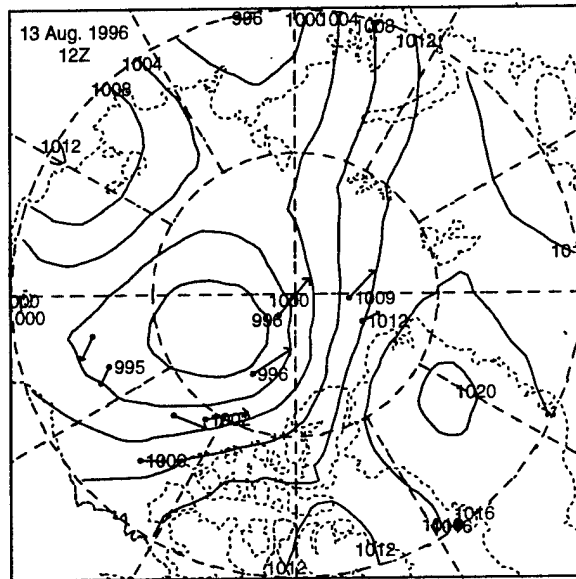
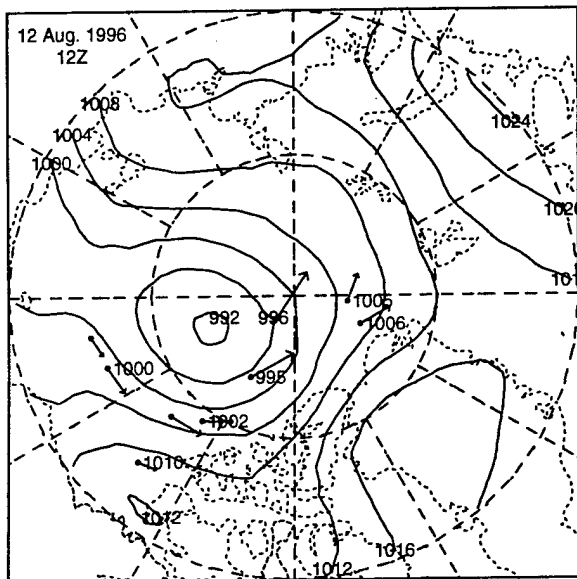
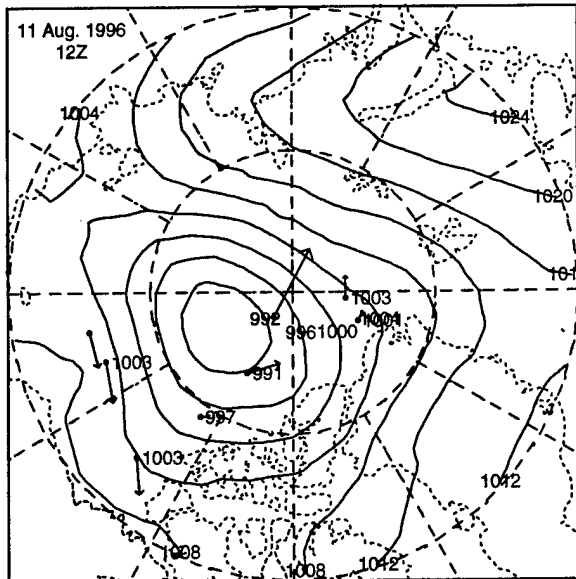
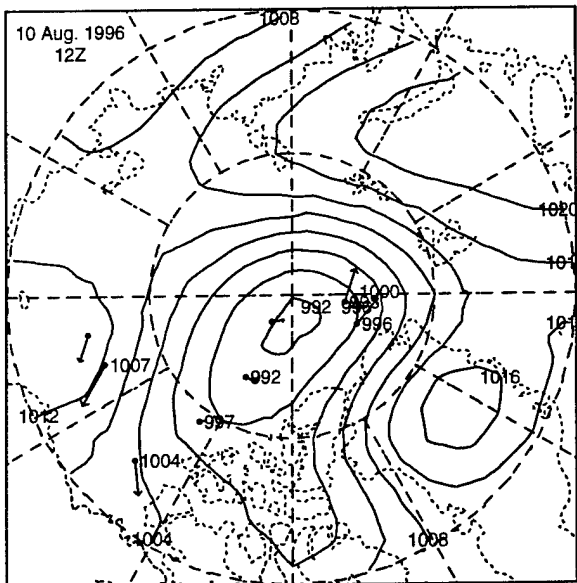




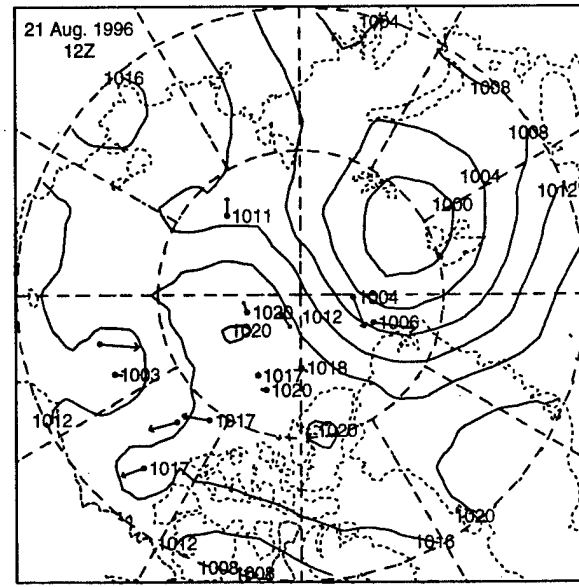
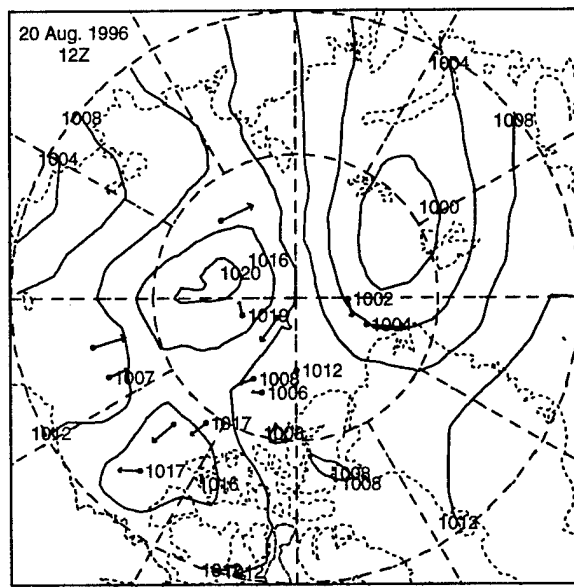
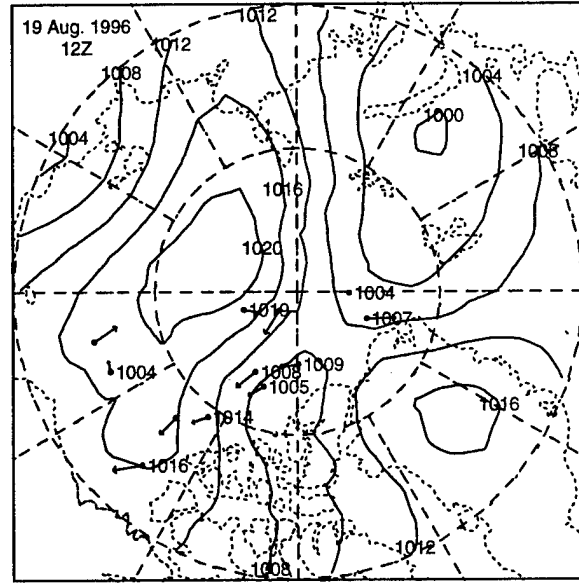
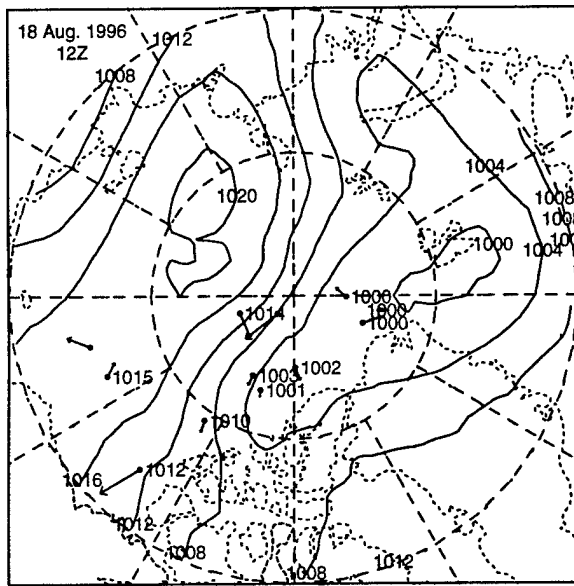
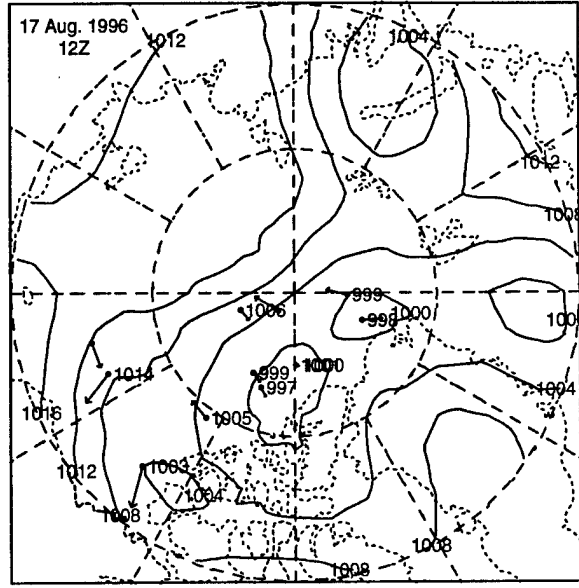
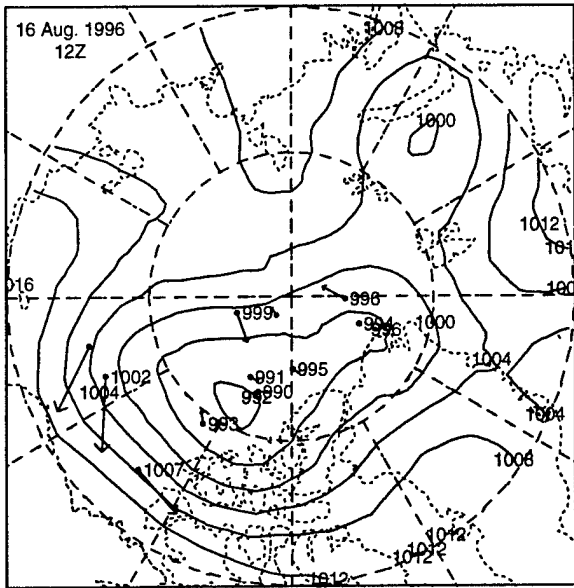
5 AUG 1995 - 10 AUG 1995



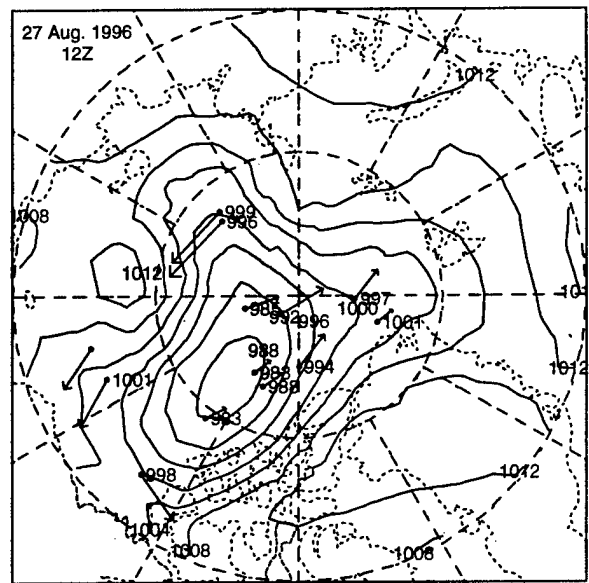
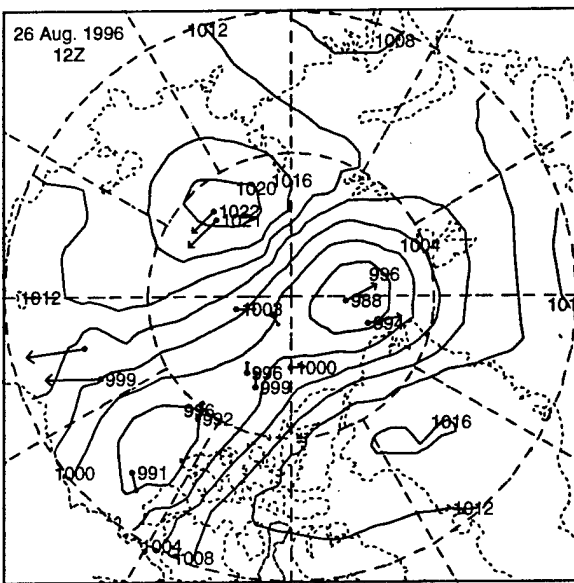
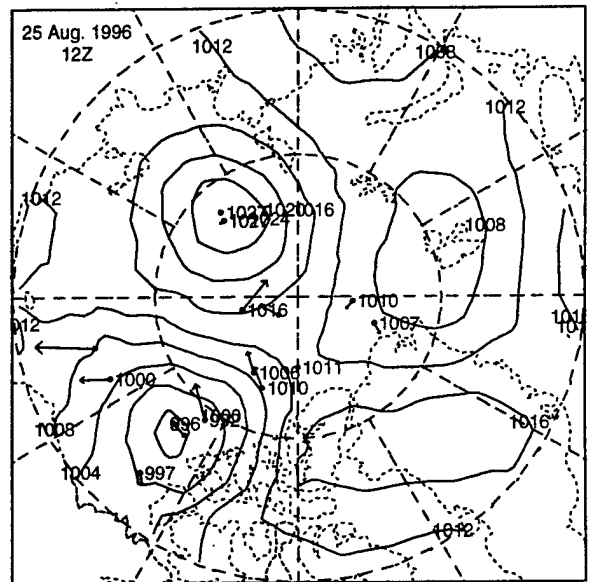
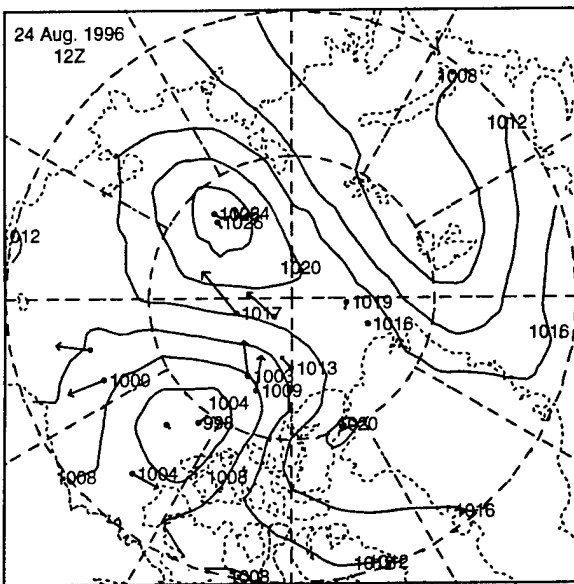
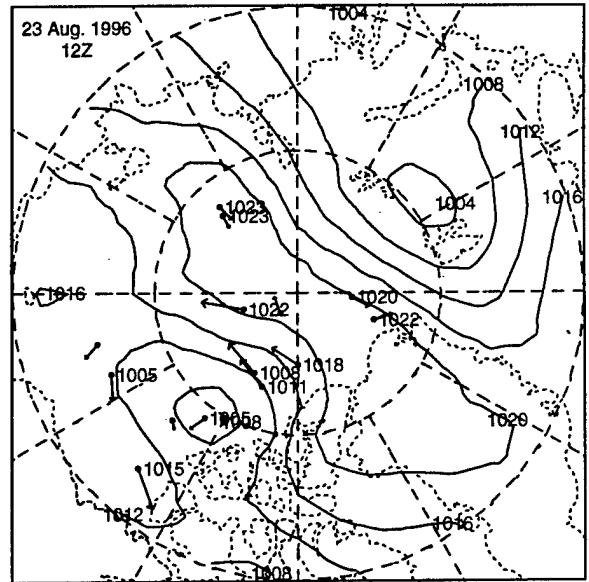
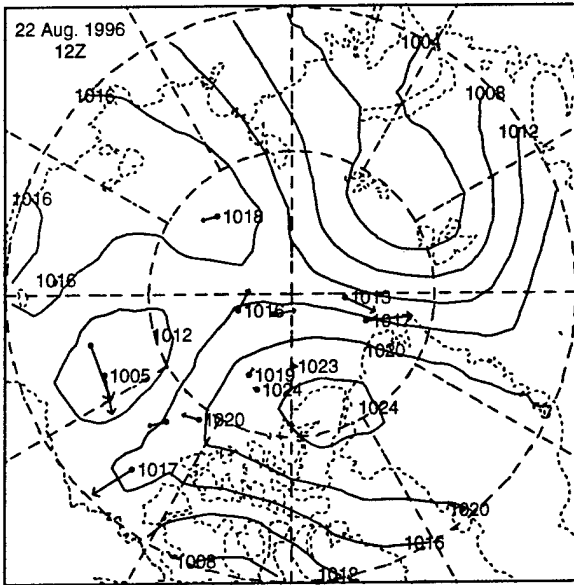
11 AUG 1995 - 16 AUG 1995



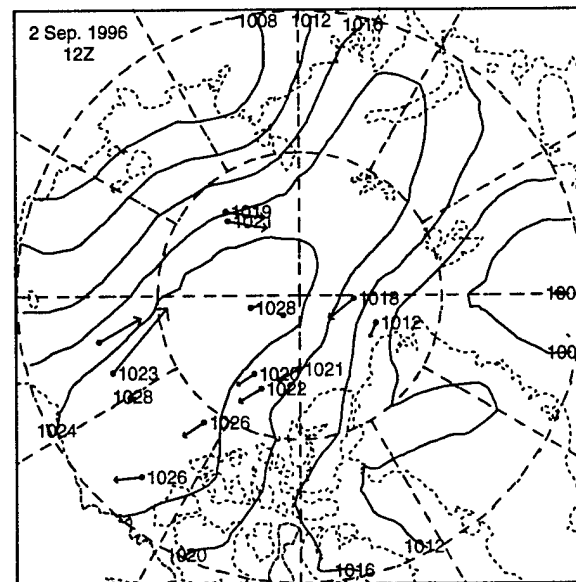
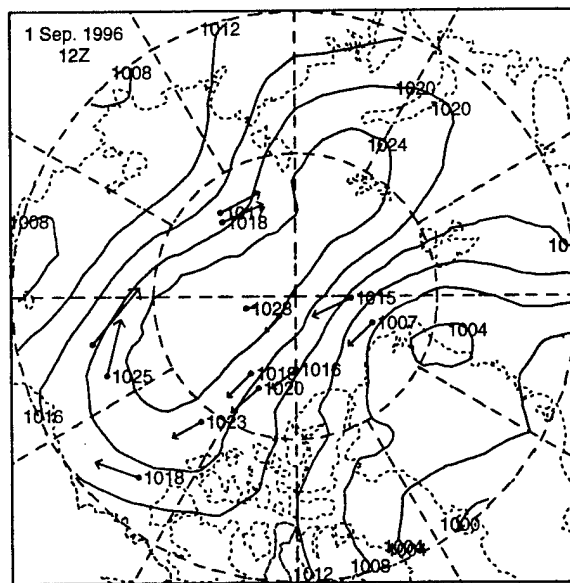
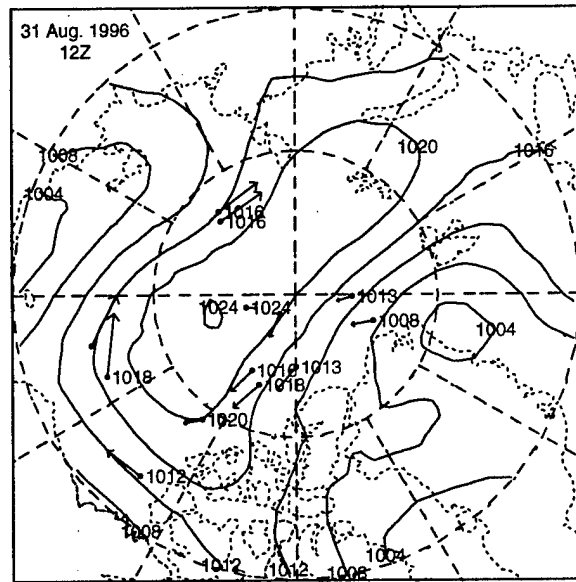
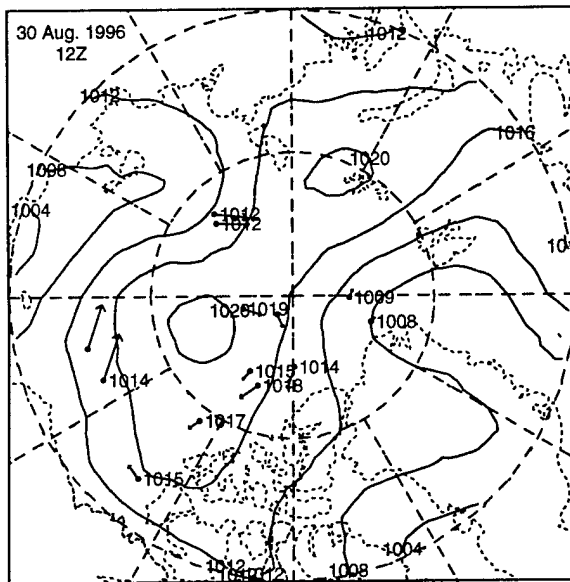
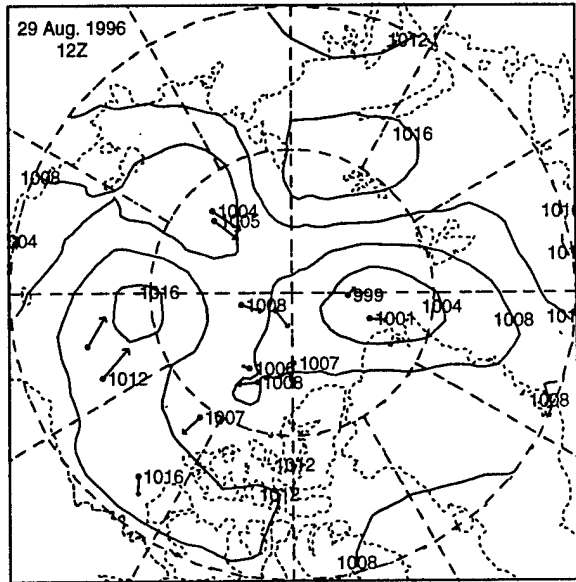
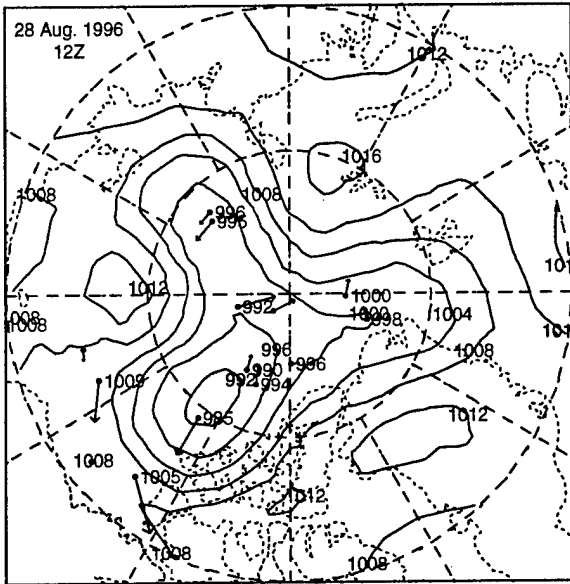
17 AUG 1995 - 22 AUG 1995



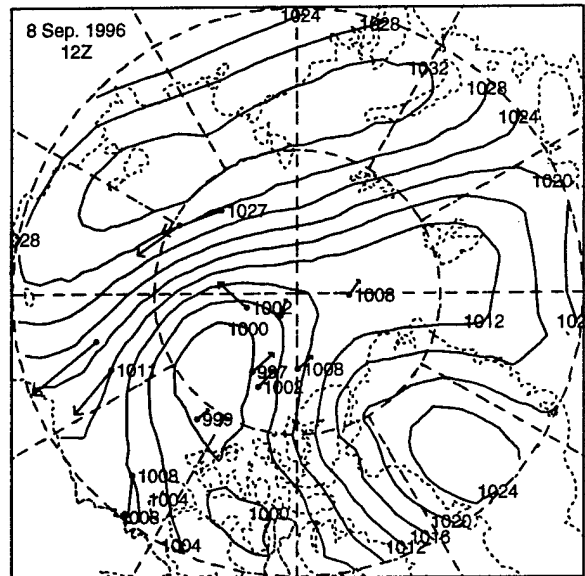
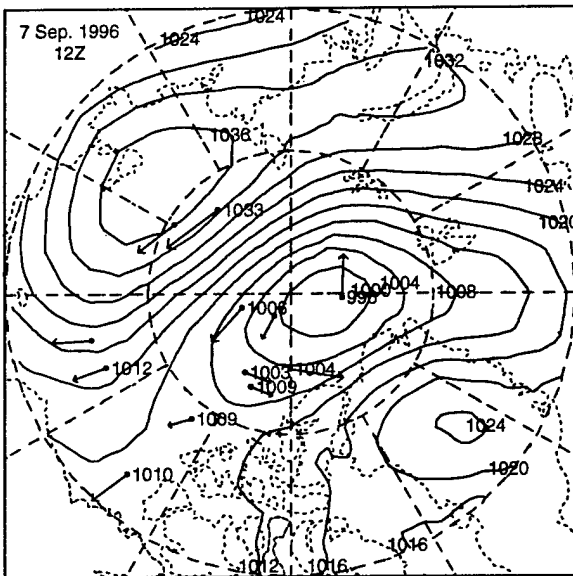
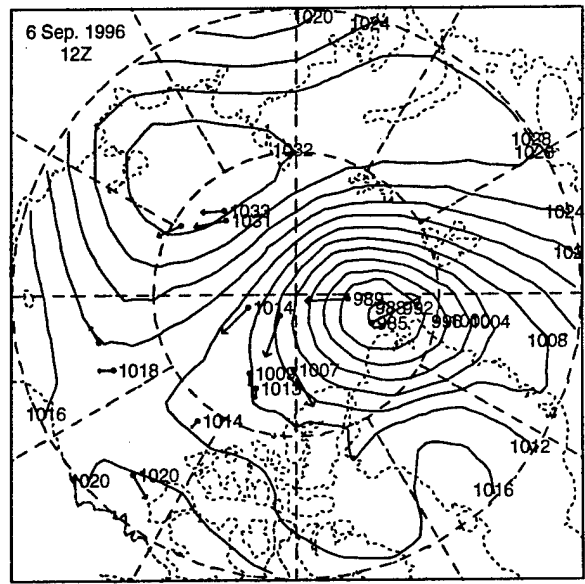
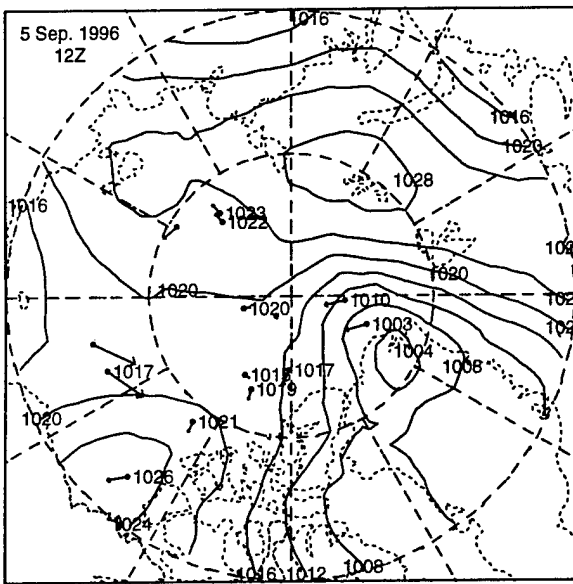
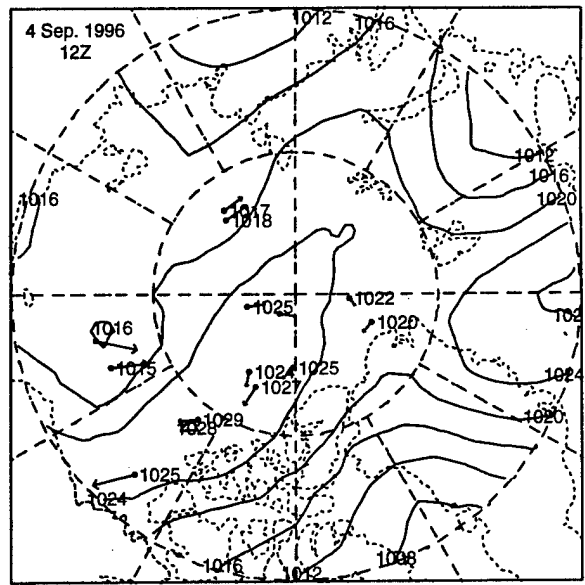
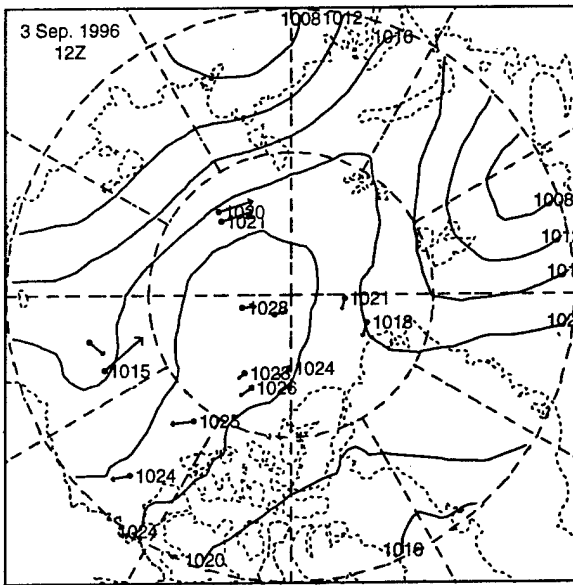
23 AUG 1995 - 28 AUG 1995



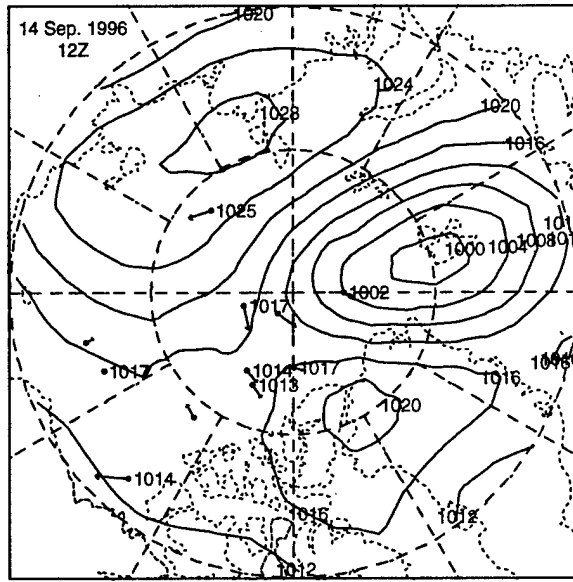
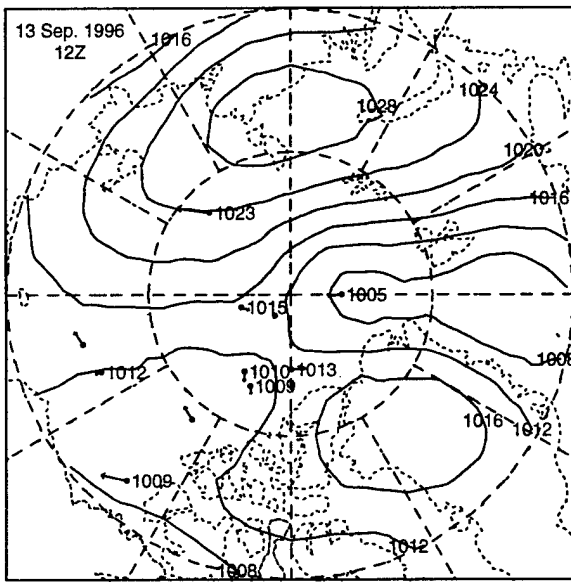
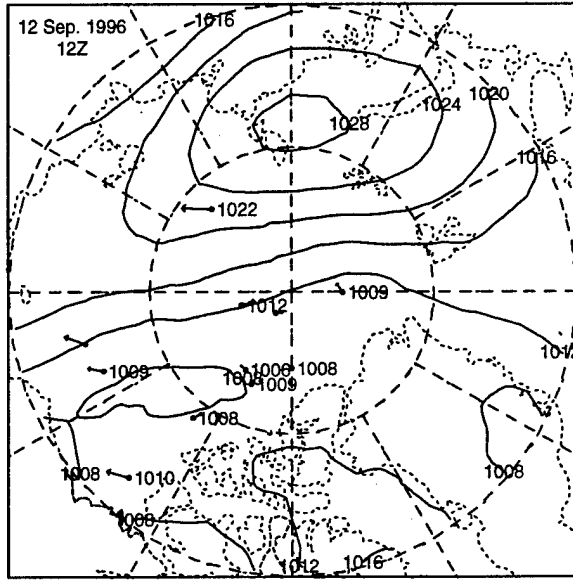
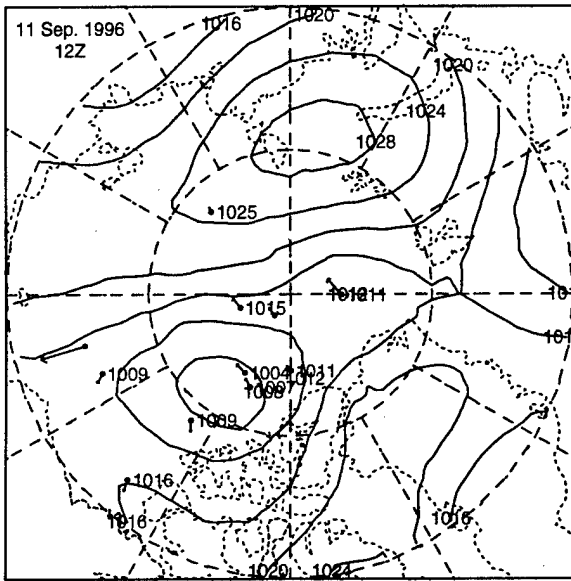
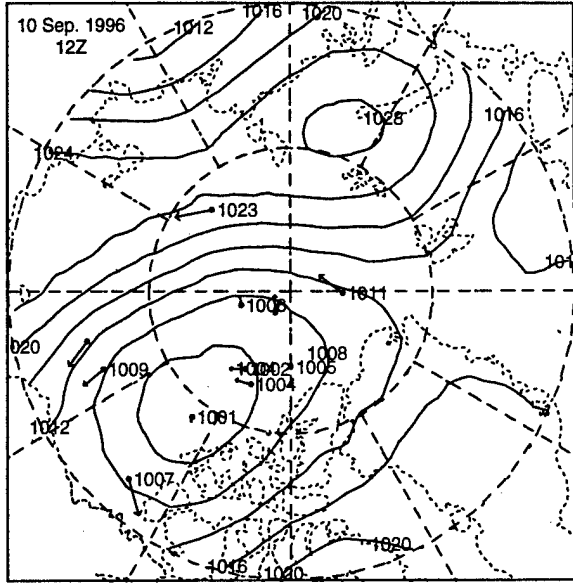
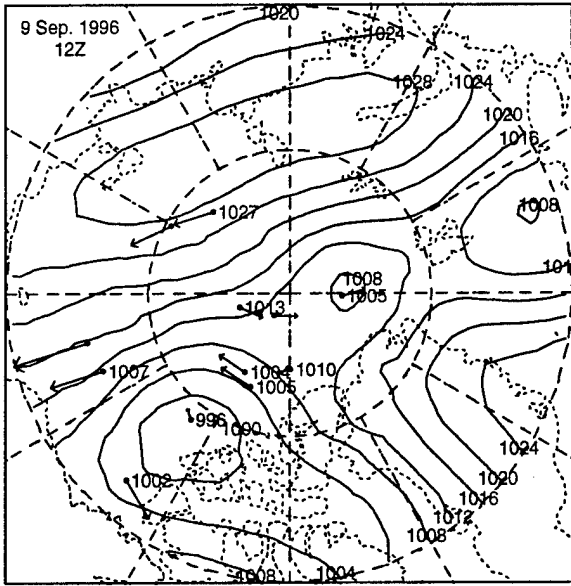
29 AUG 1995 - 3 SEP 1995

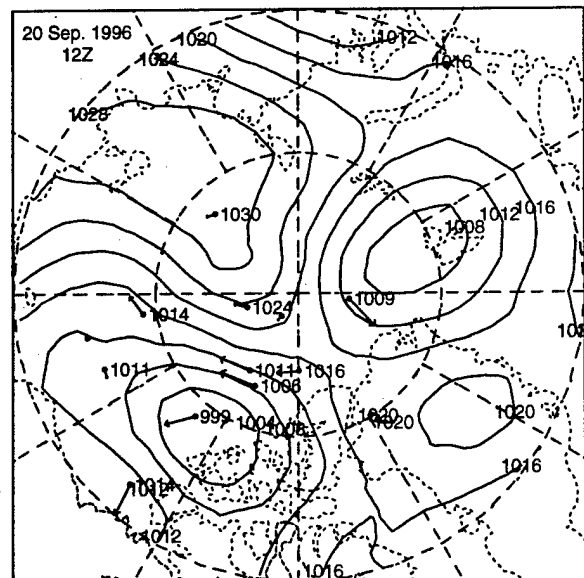
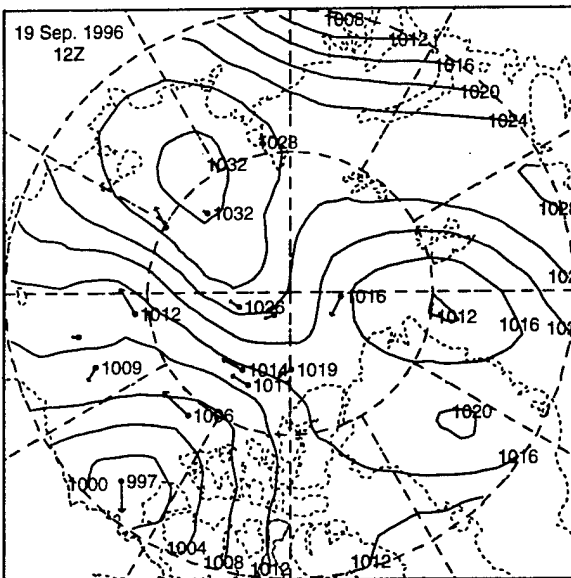
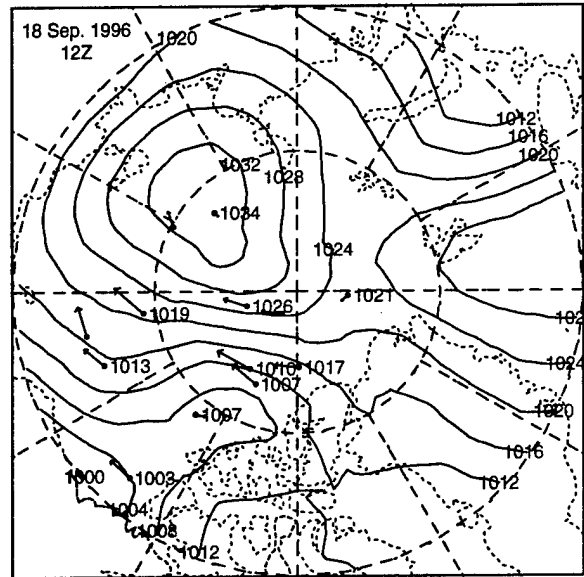
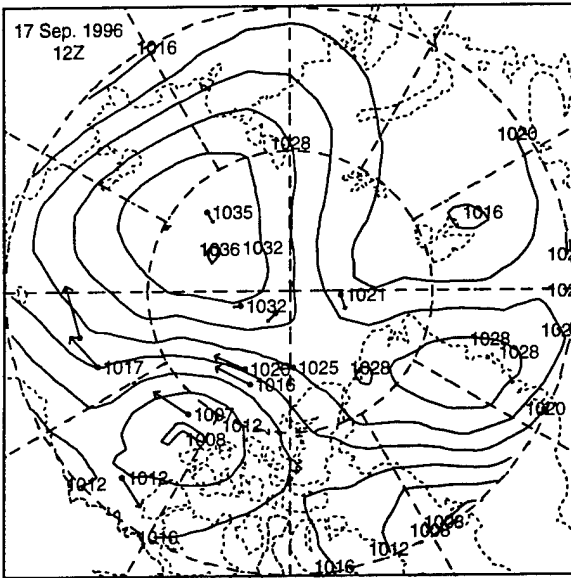
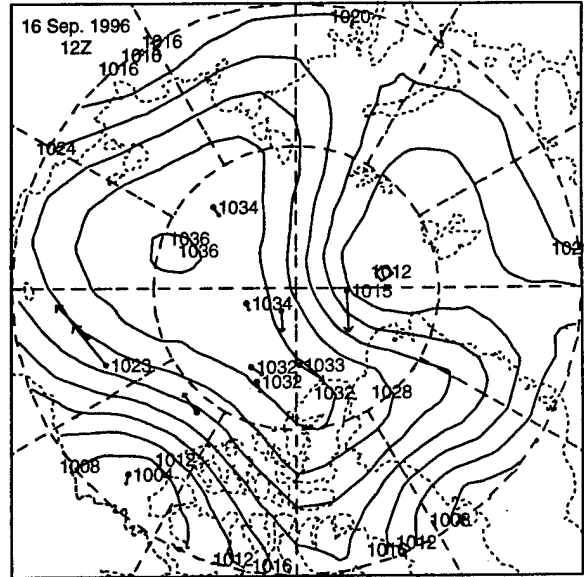
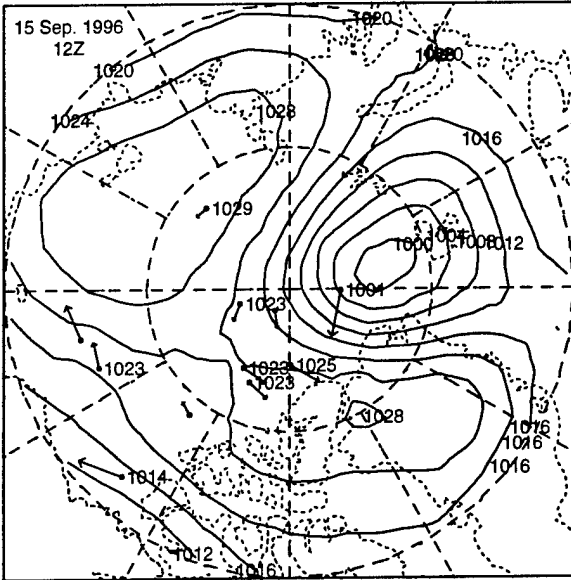


4 SEP 1995 - 9 SEP 1995

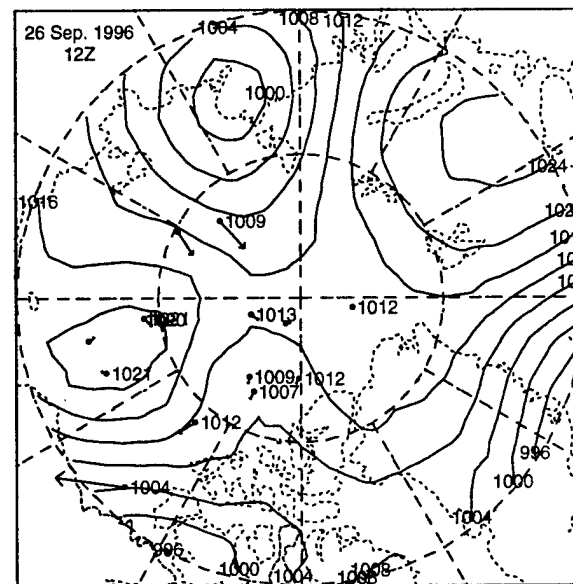
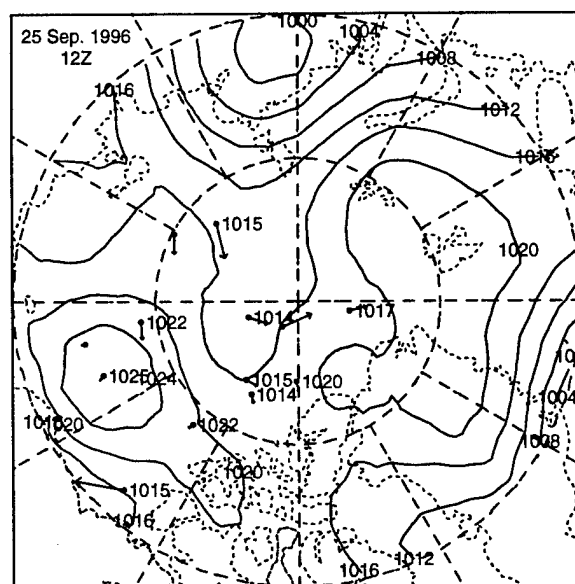
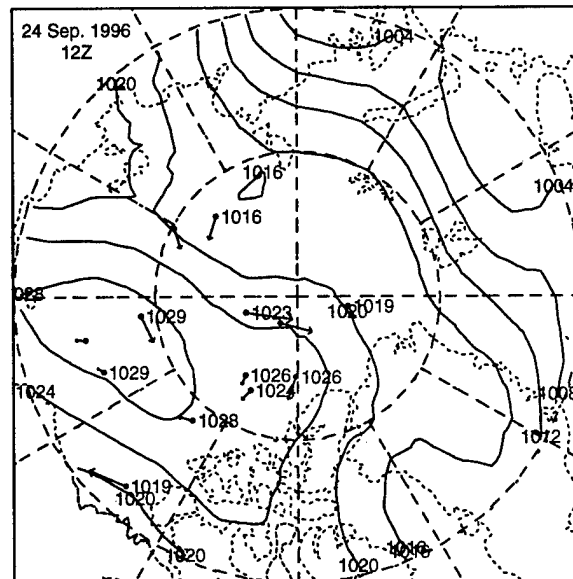
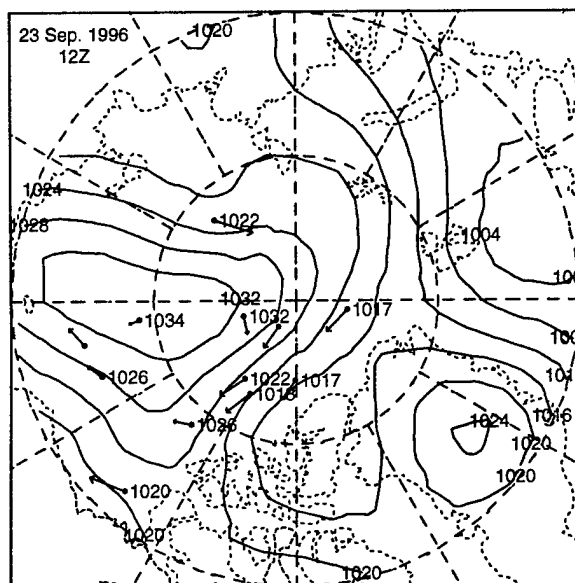
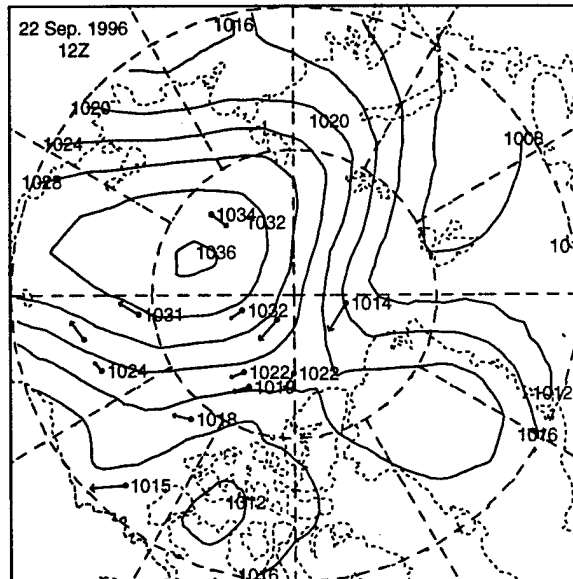
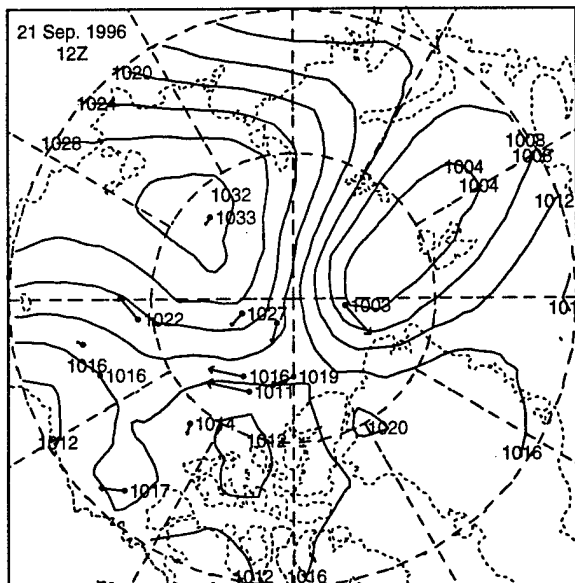


10 SEP 1995 - 15 SEP 1995

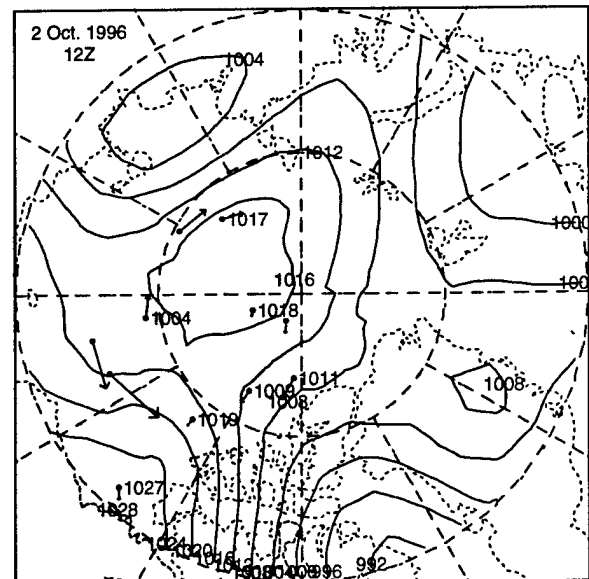
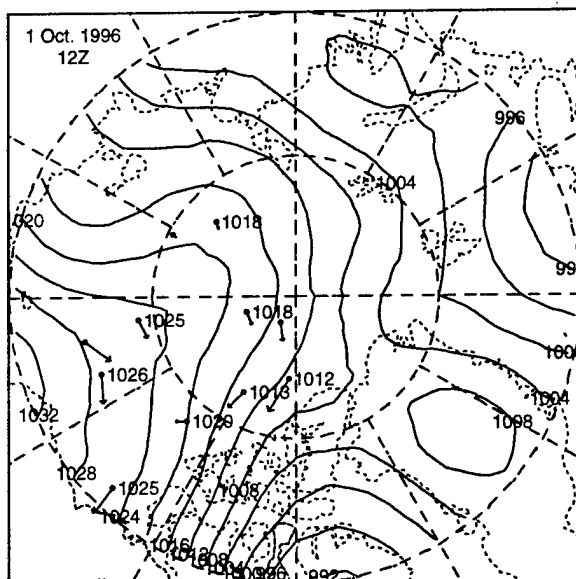
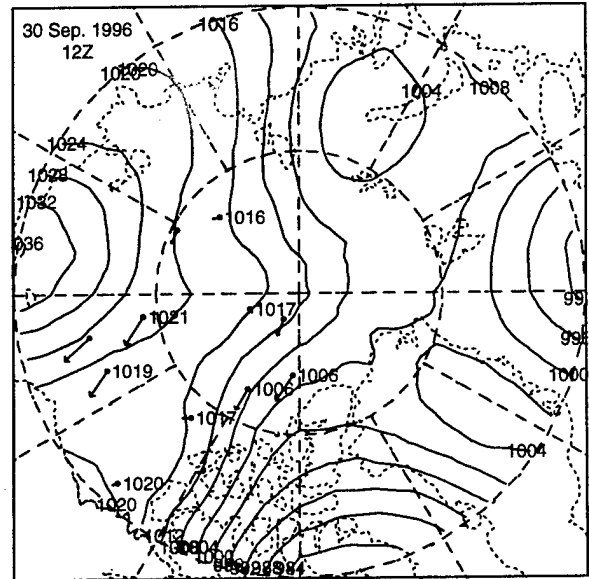
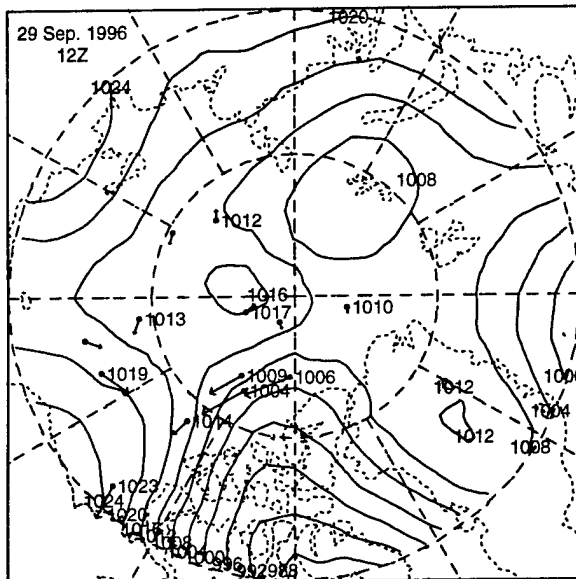
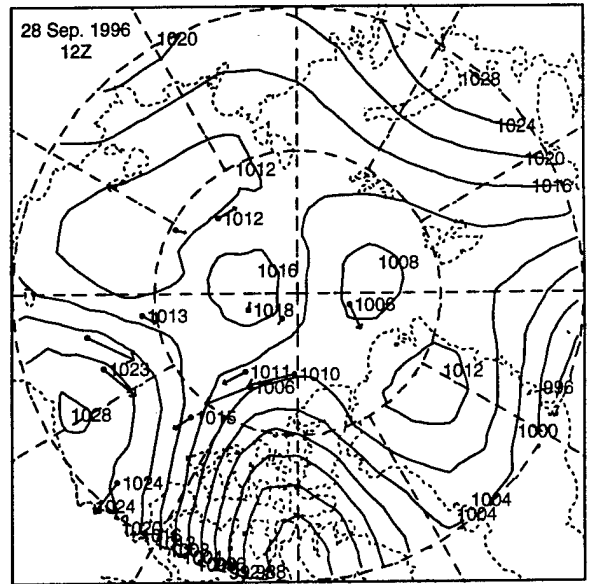
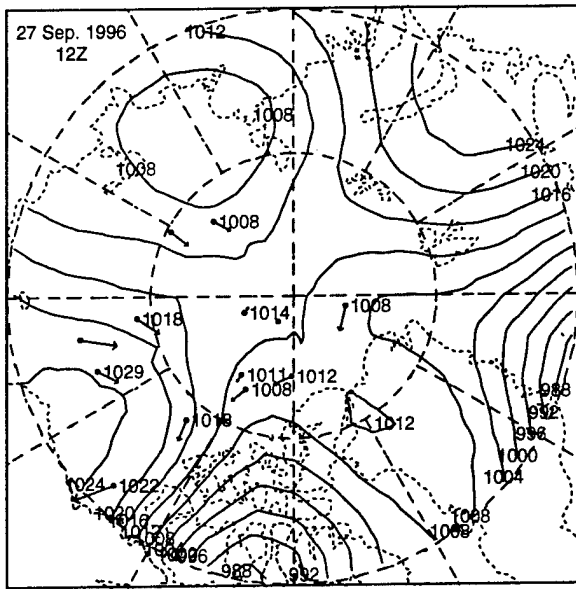




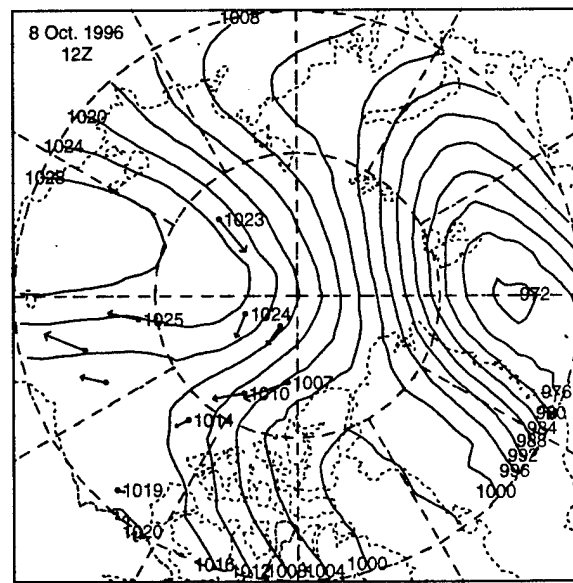
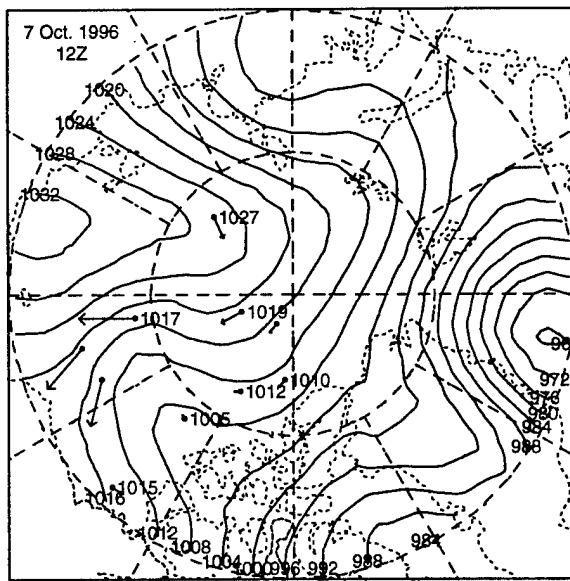
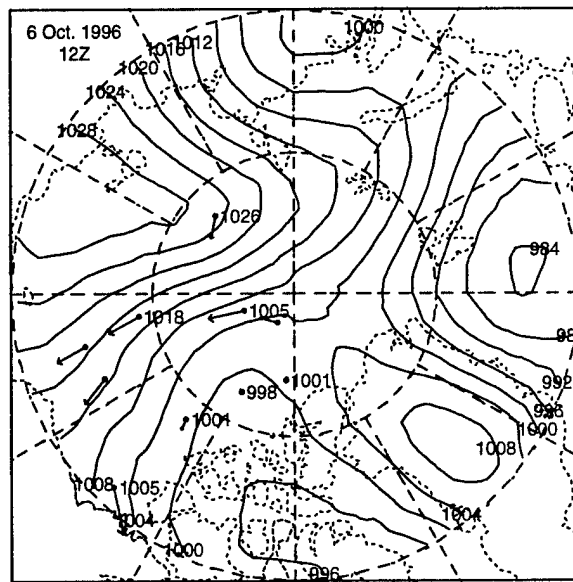
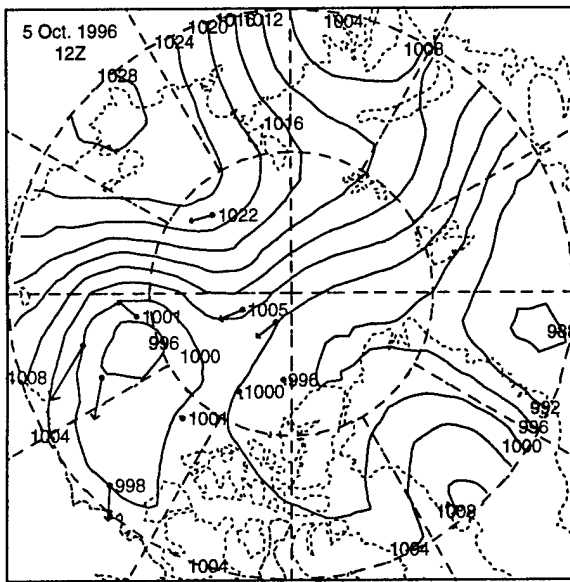
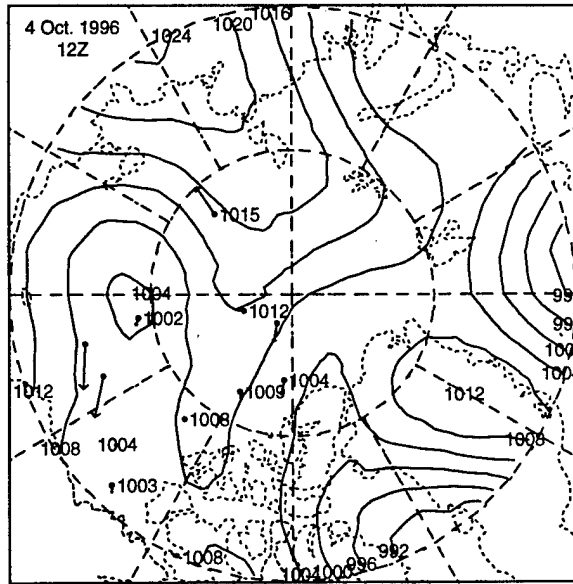
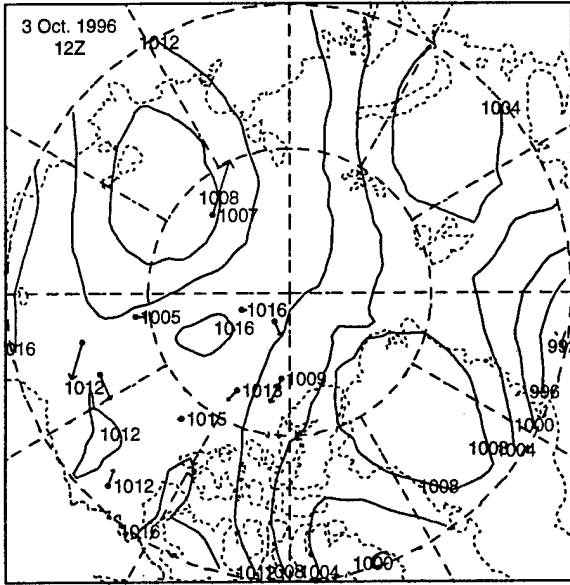




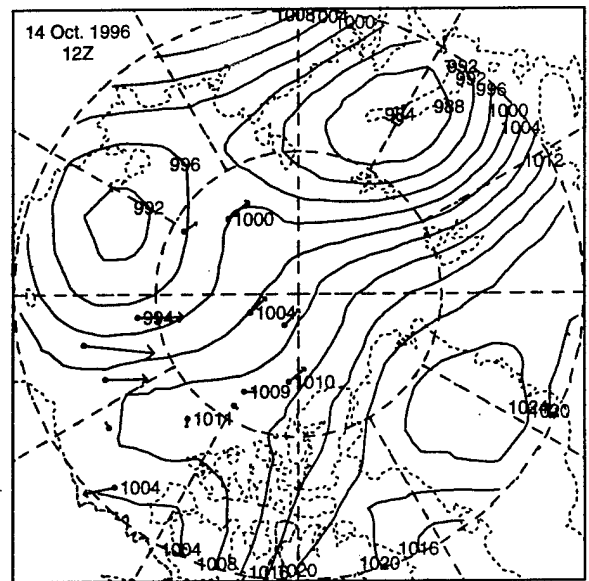
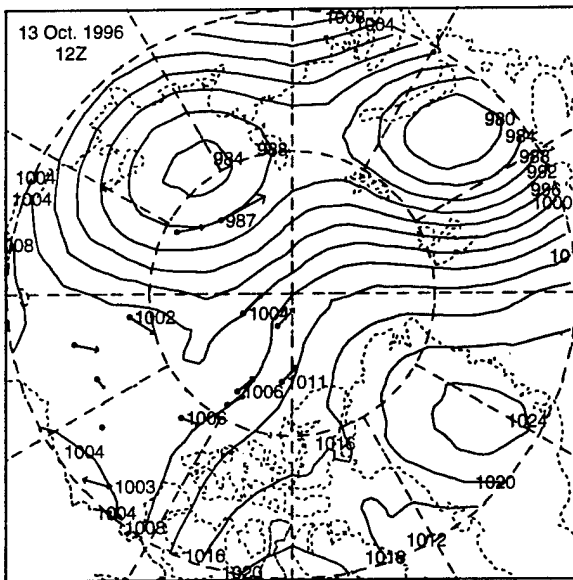
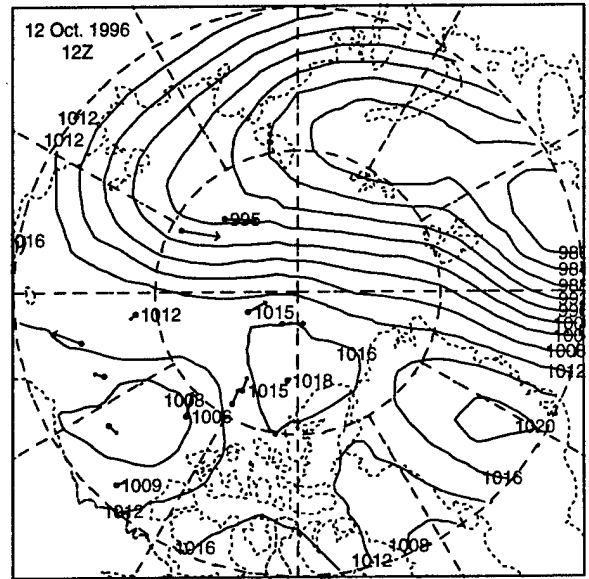
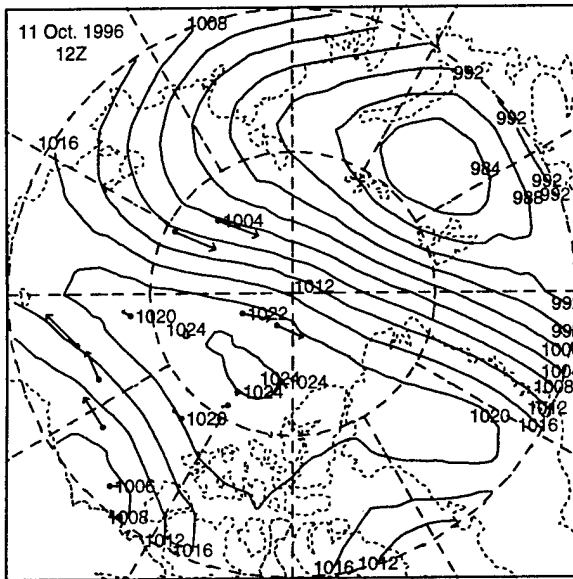
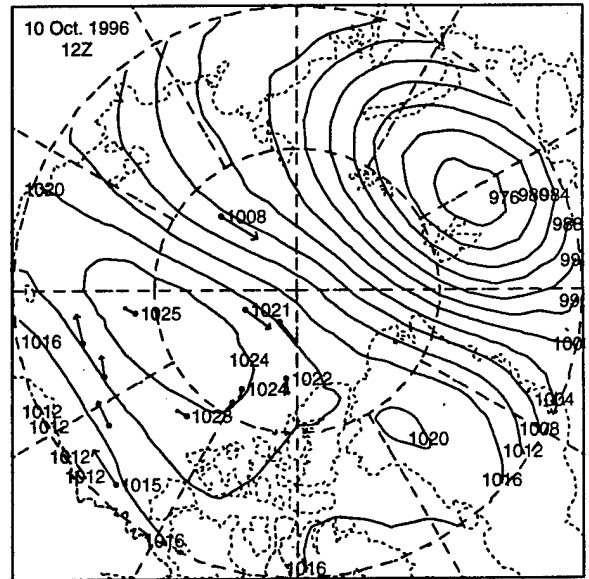
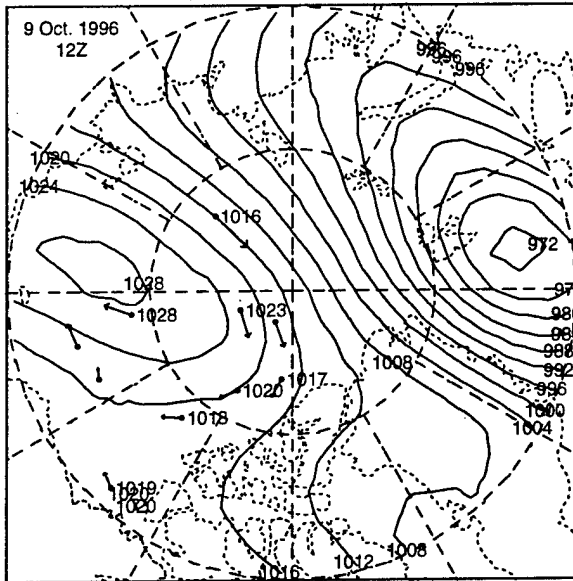
28 SEP 1995 - 3 OCT 1995



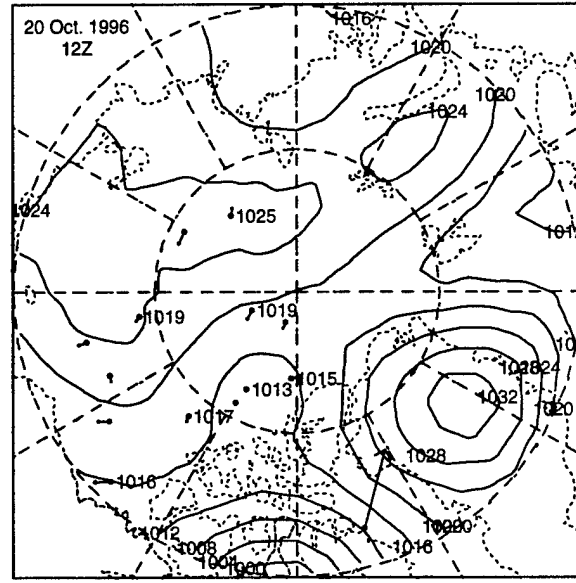
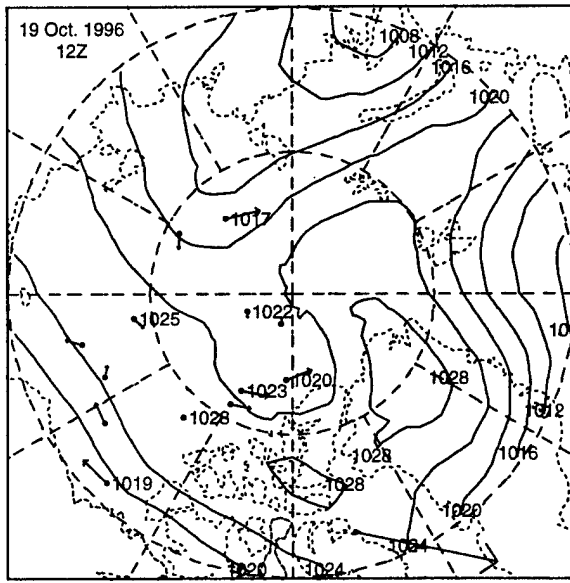
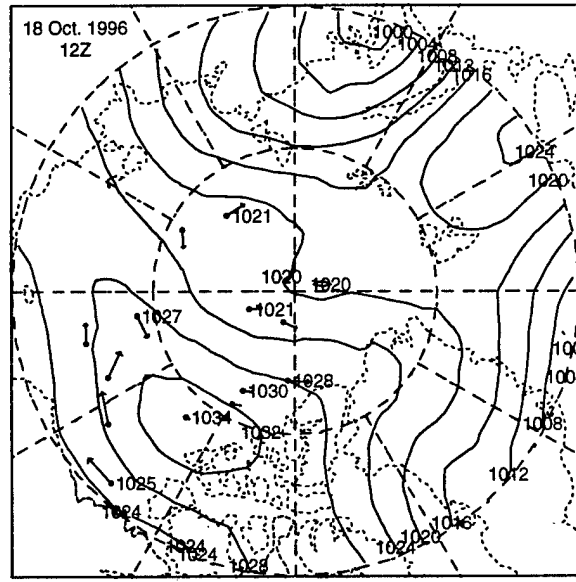
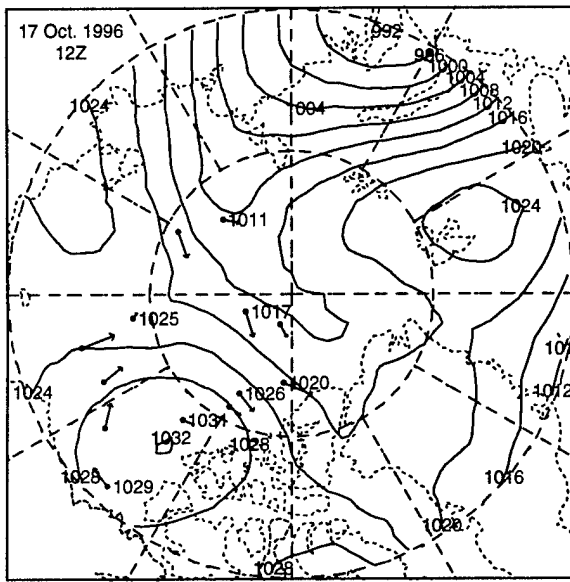
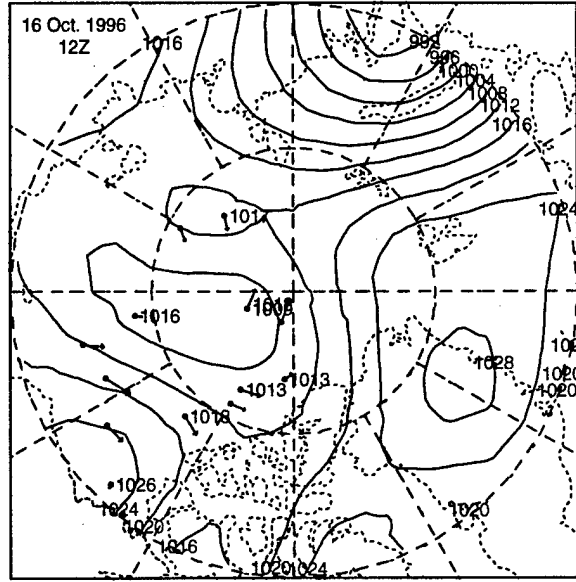
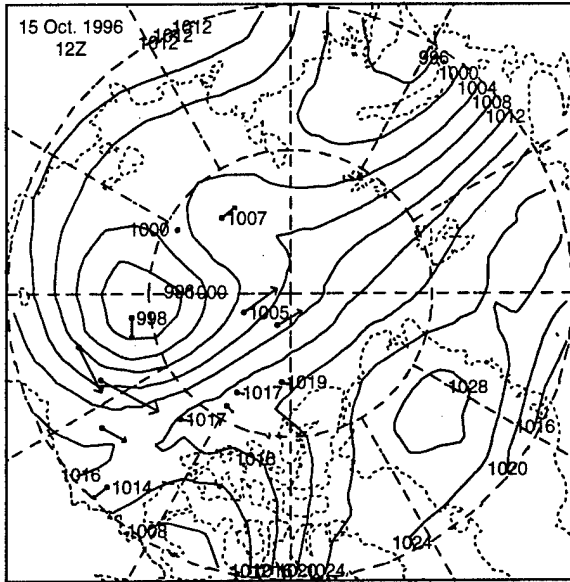
4 OCT 1995 - 9 OCT 1995



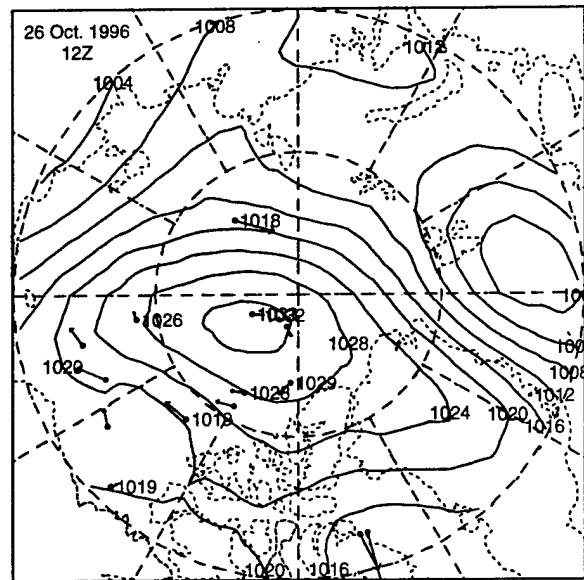
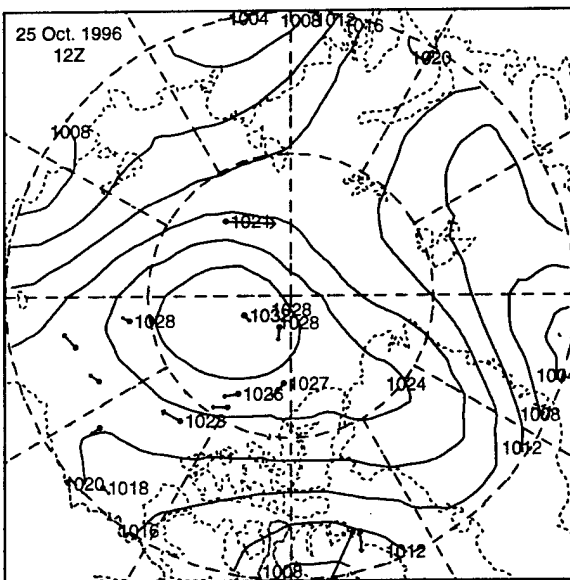
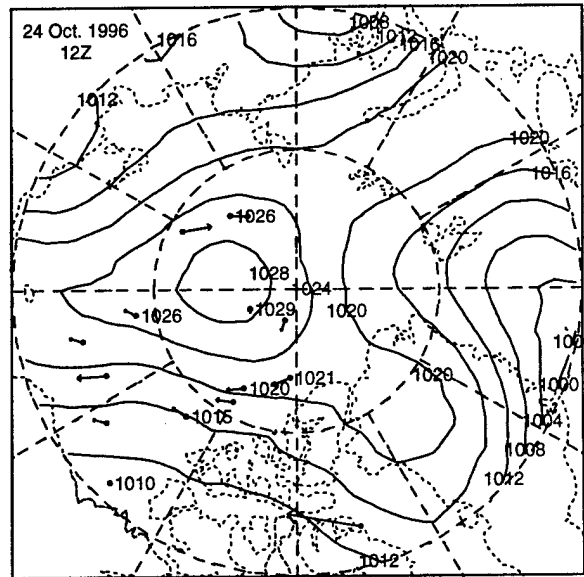
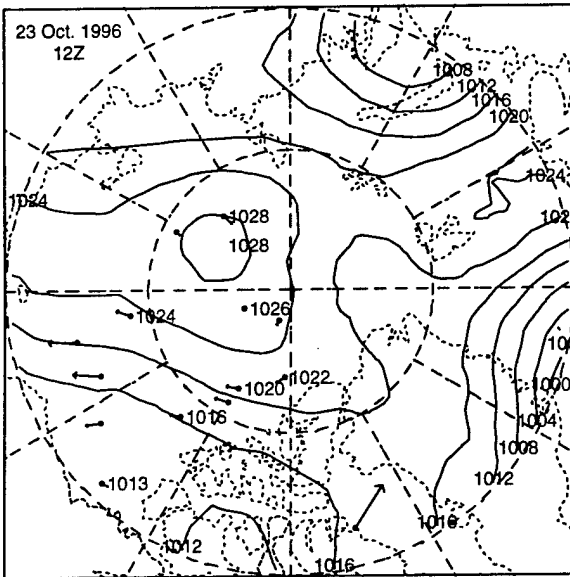
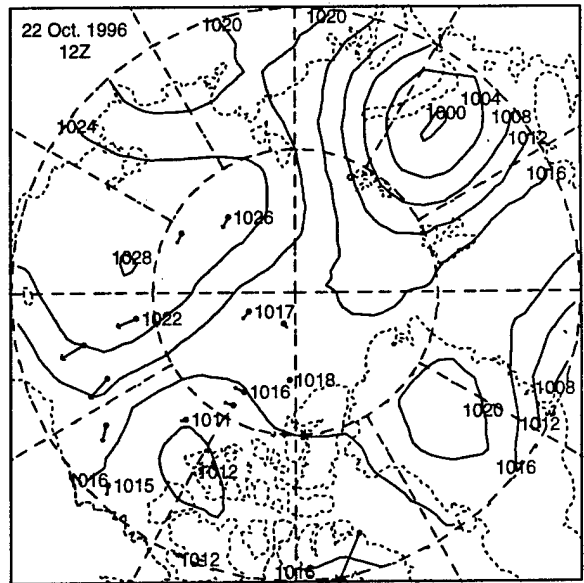
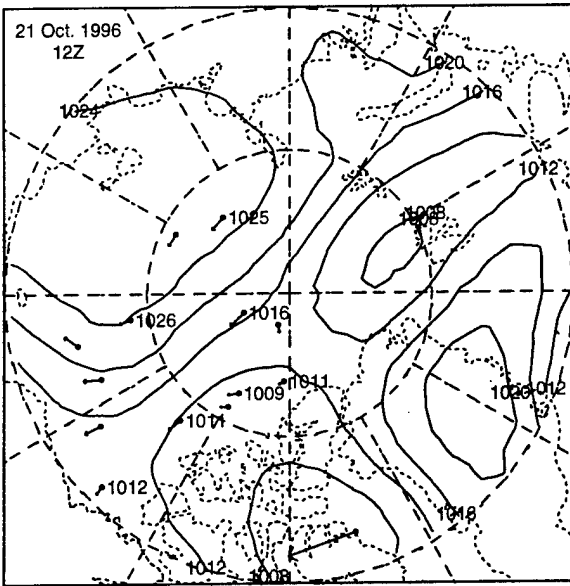
10 OCT 1995 - 15 OCT 1995

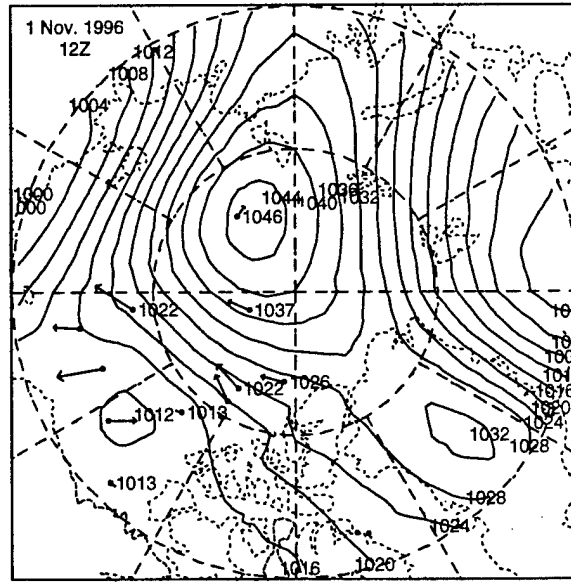
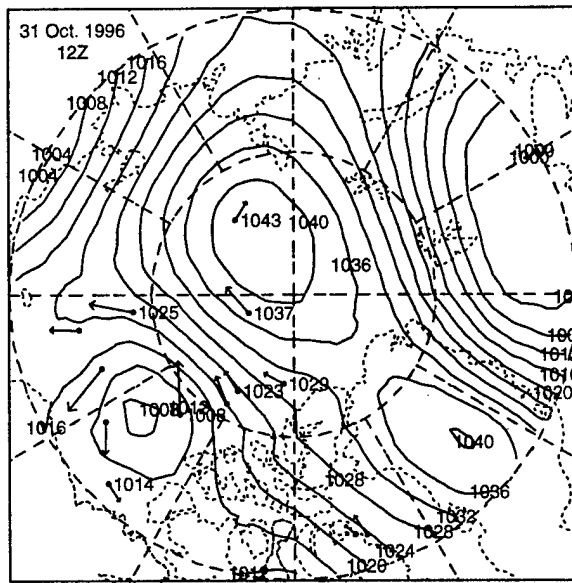
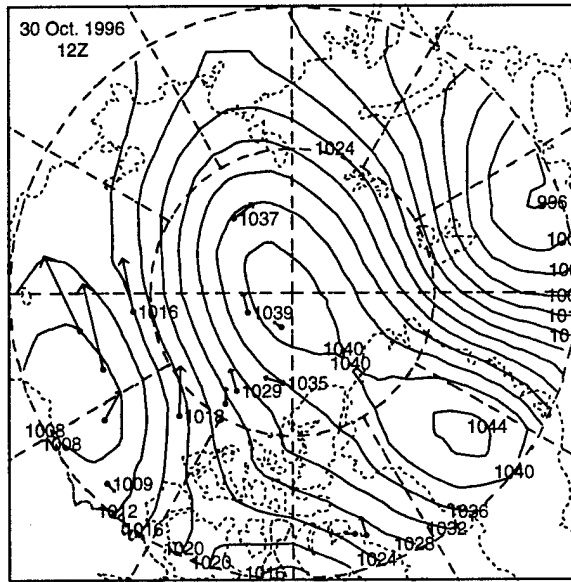
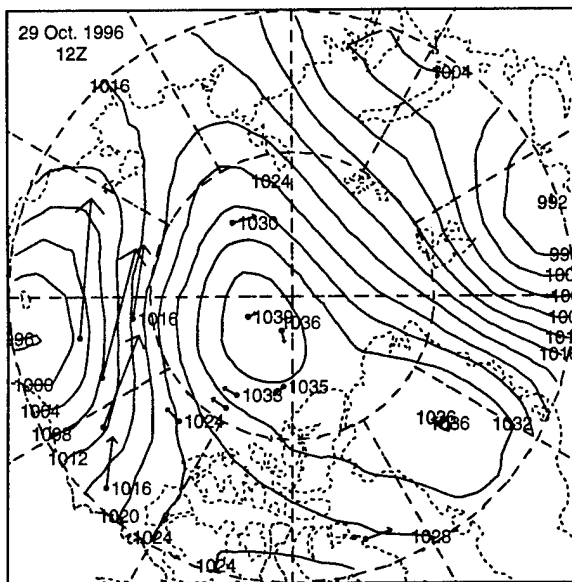
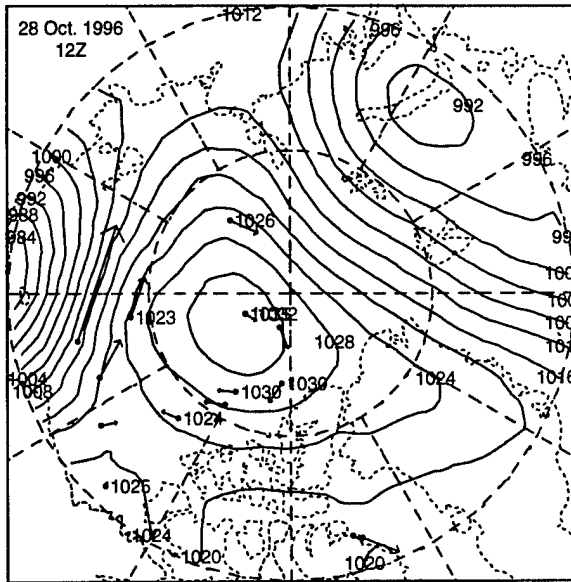
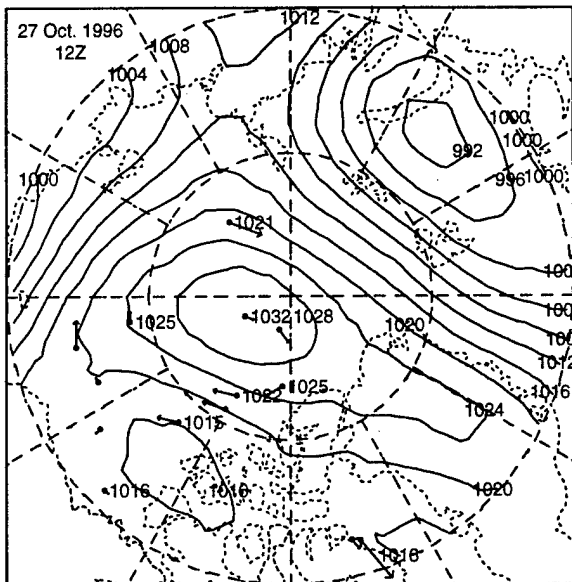


16 OCT 1995 - 21 OCT 1995

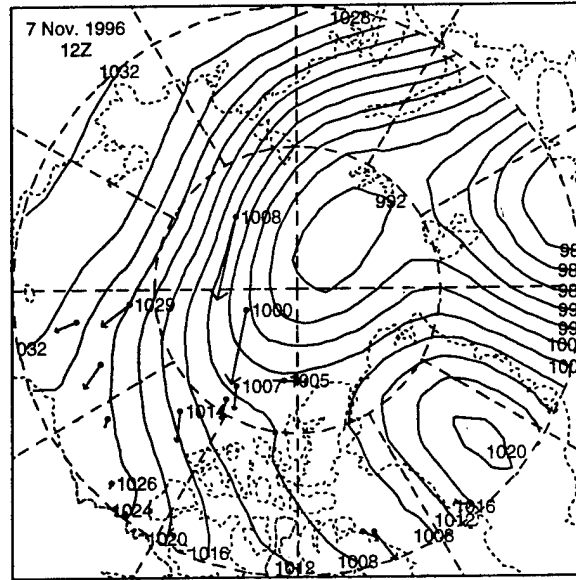
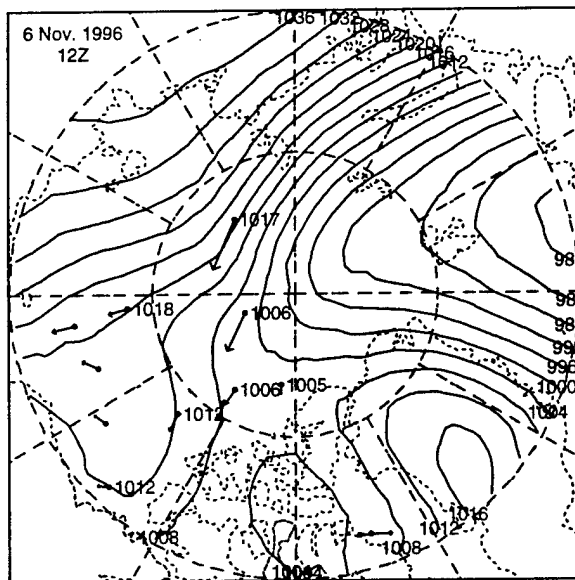
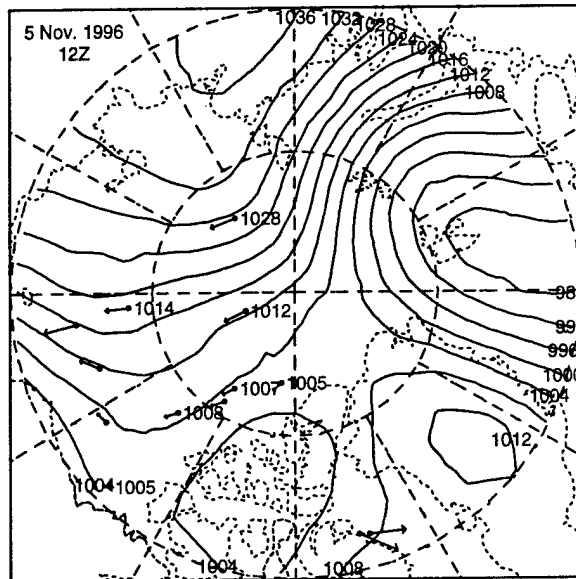
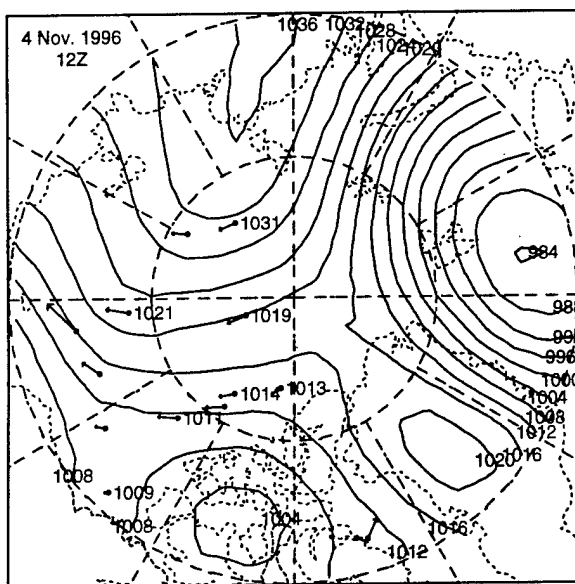
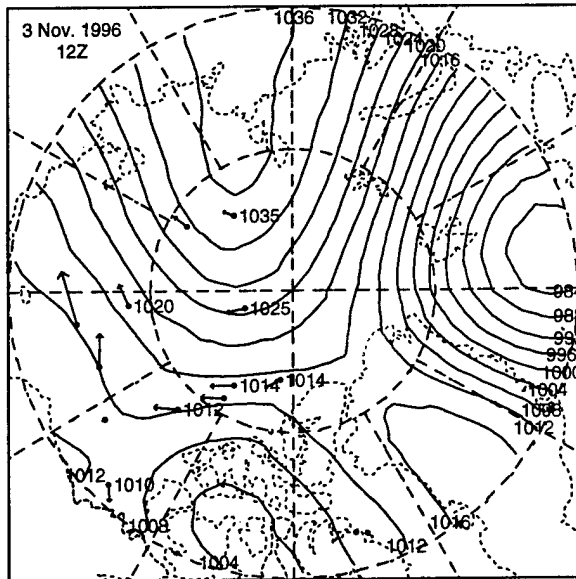
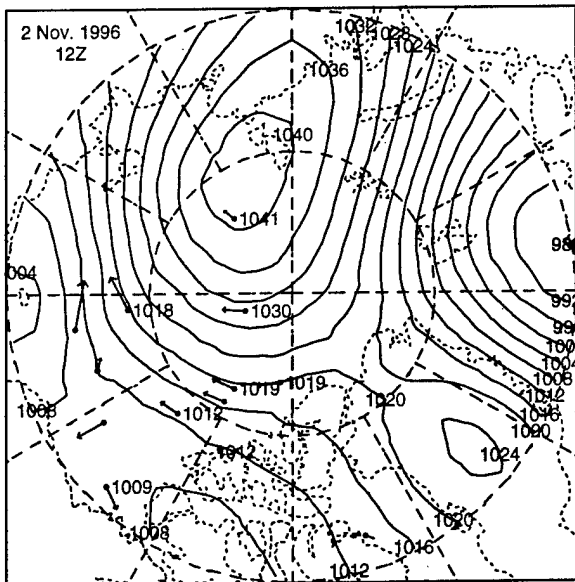


22 OCT 1995 - 27 OCT 1995



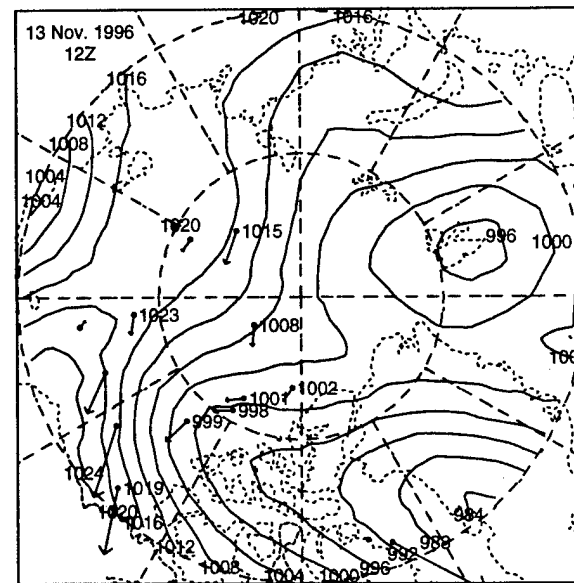
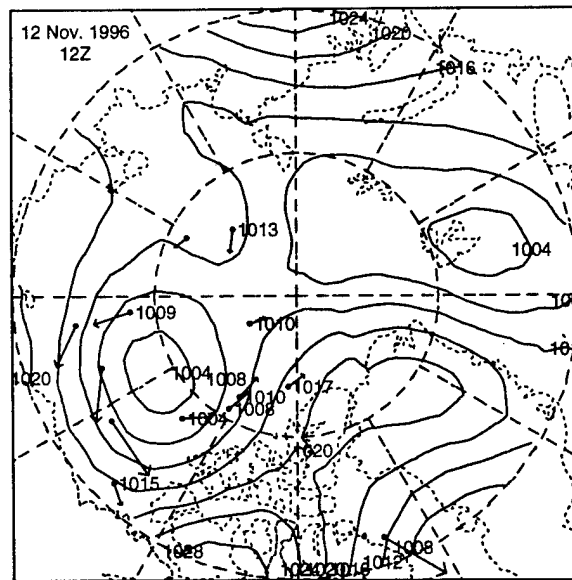
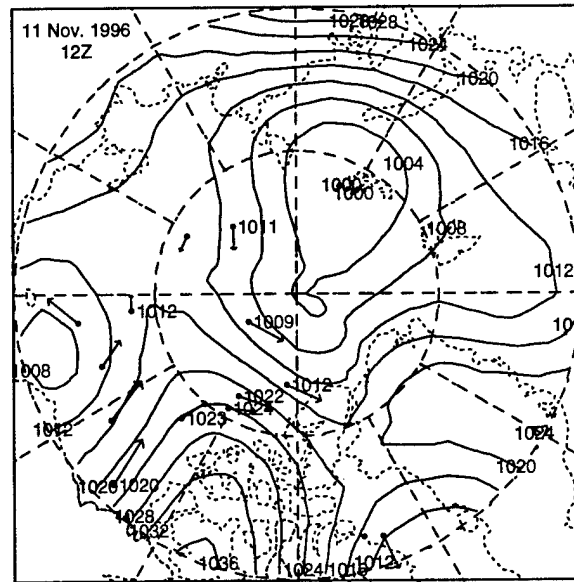
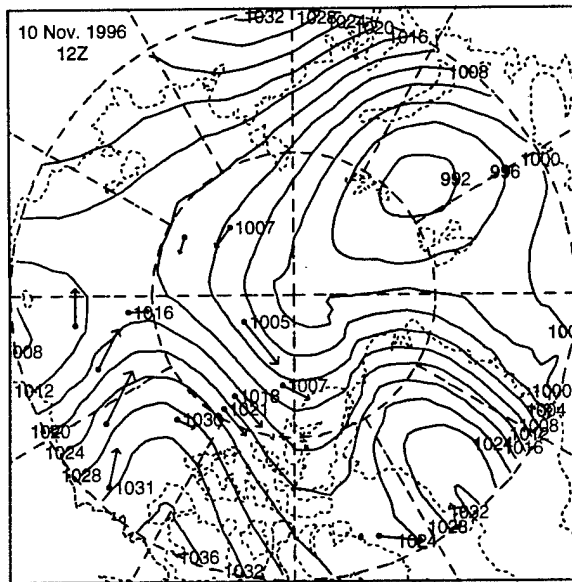
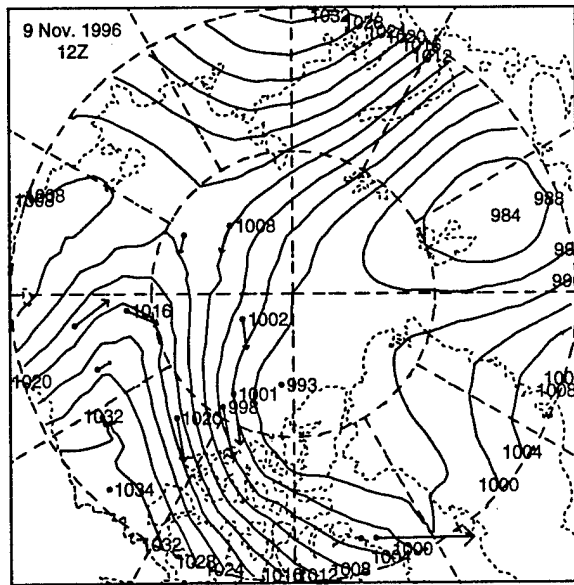
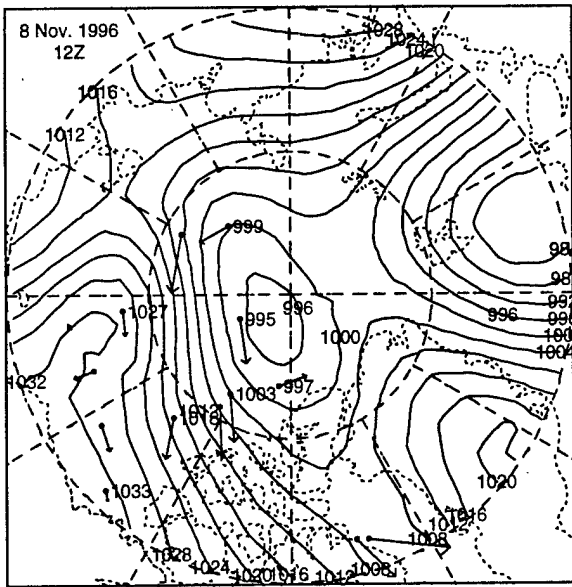


3 NOV 1995 - 8 NOV 1995

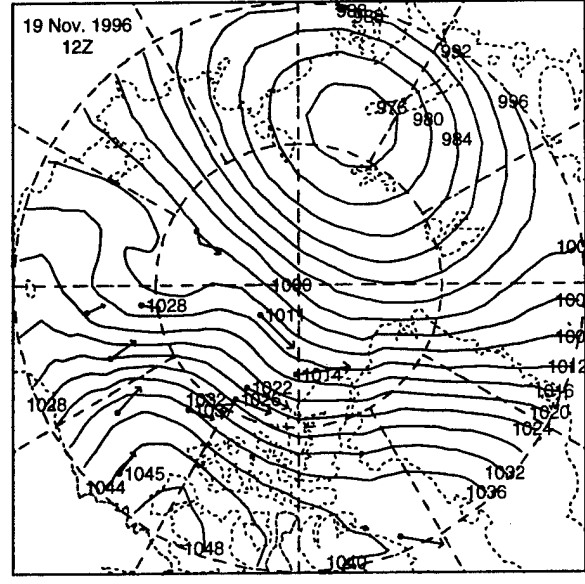
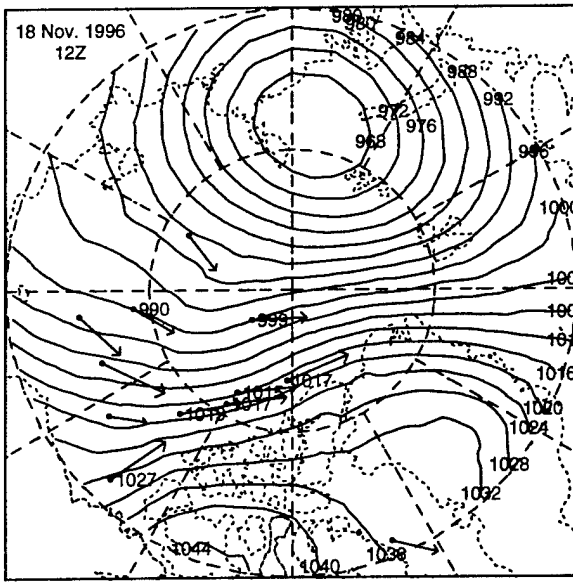
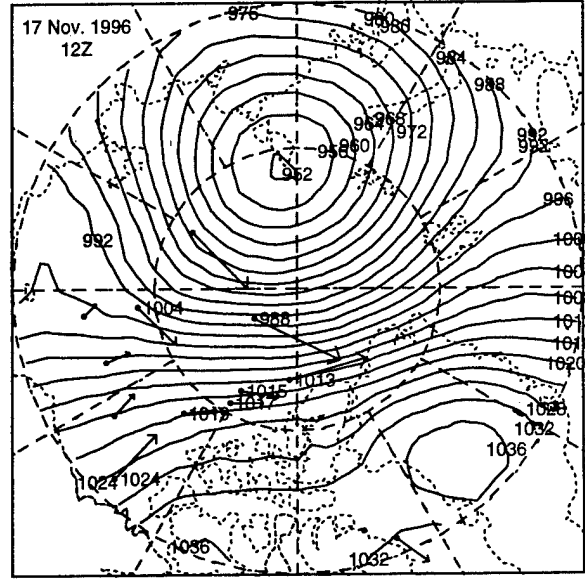
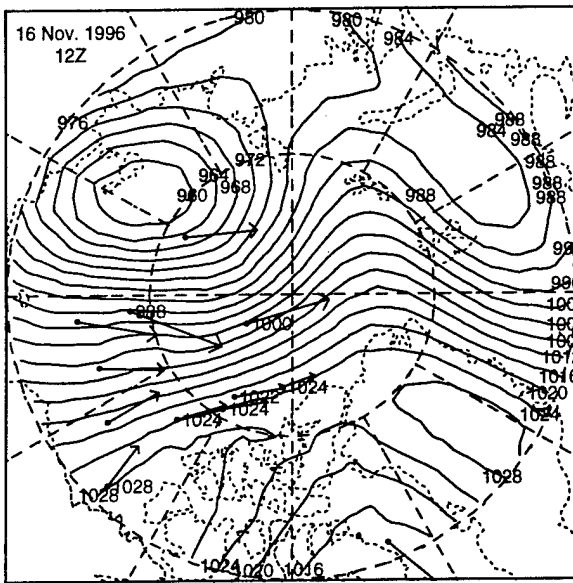
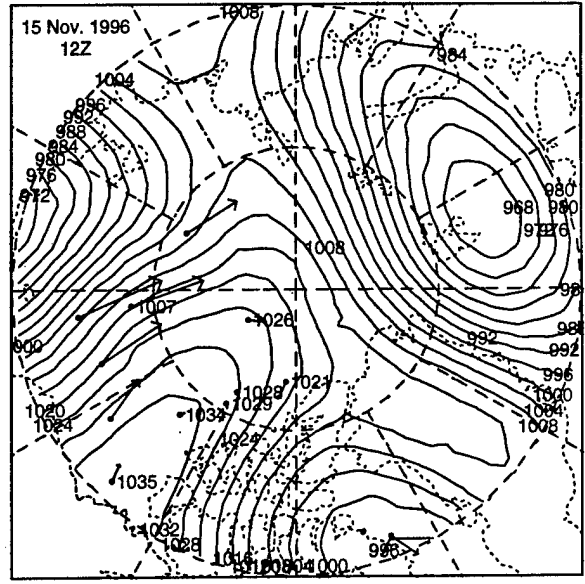
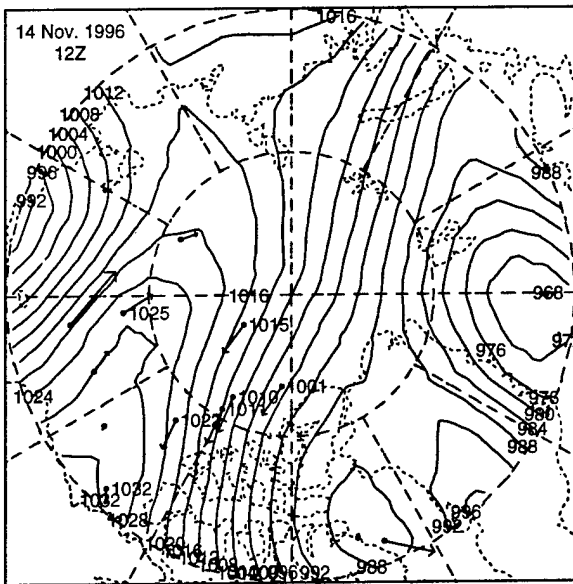




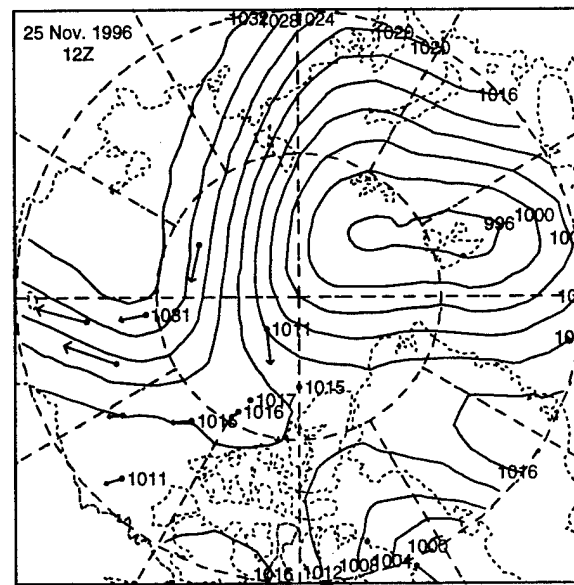
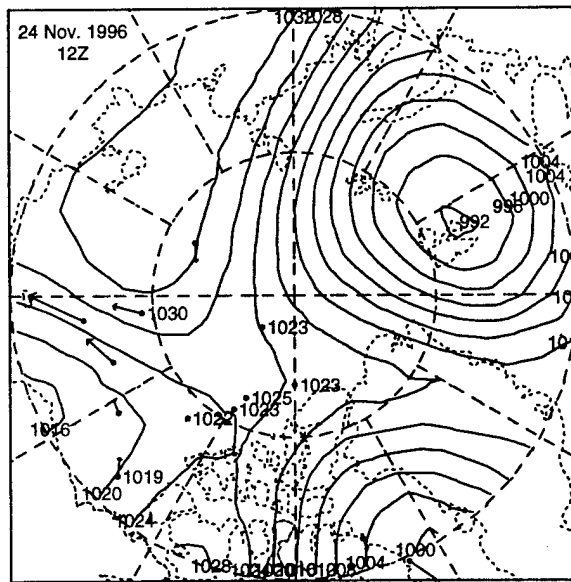
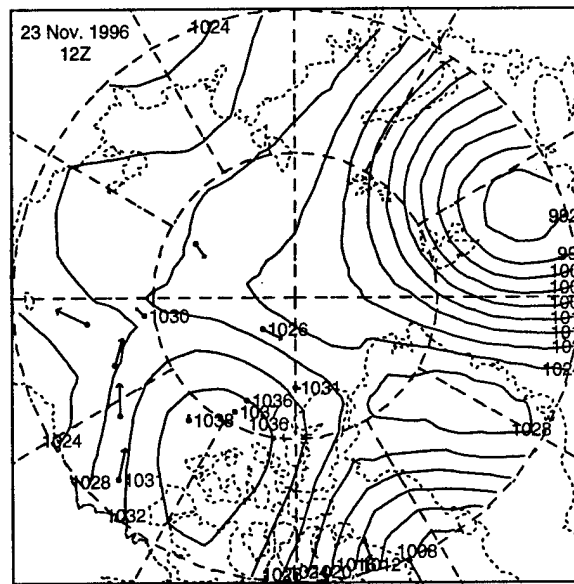
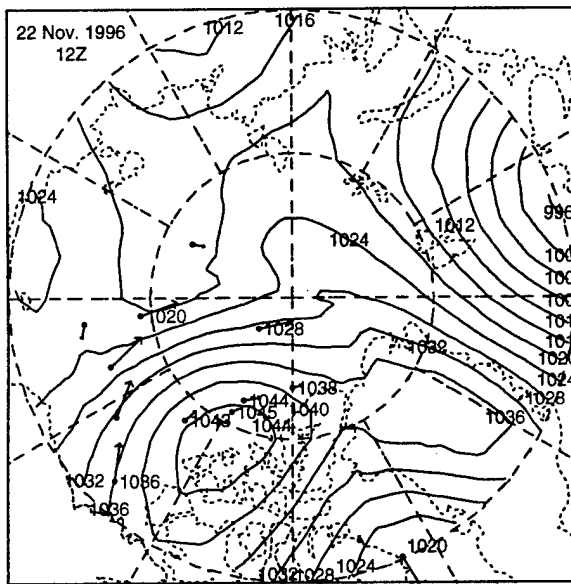
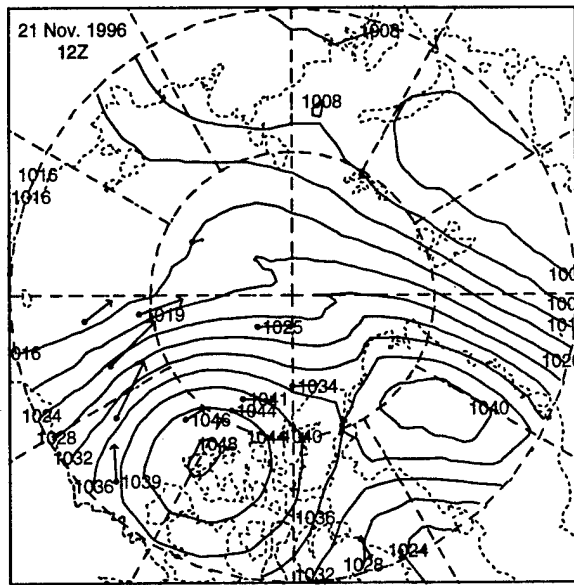
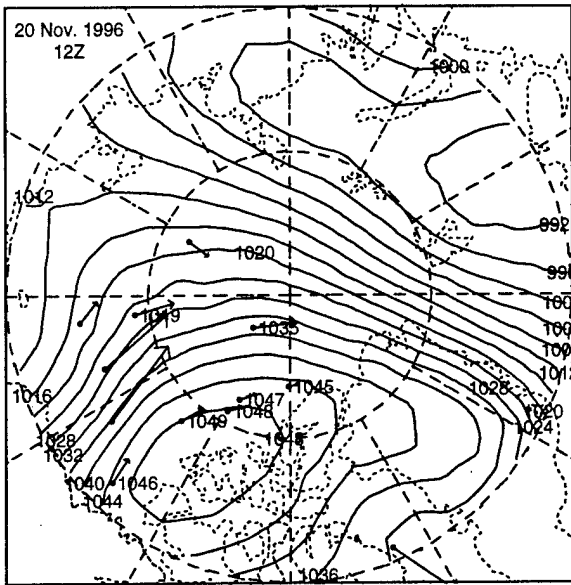
9 NOV 1995 - 14 NOV 1995



15 NOV 1995 - 20 NOV 1995

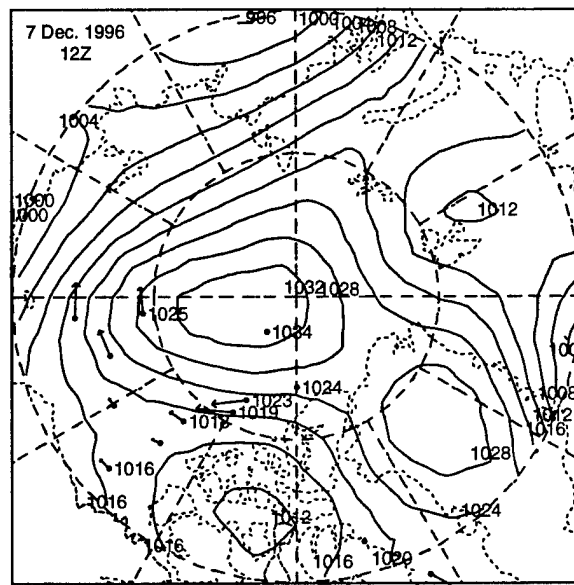
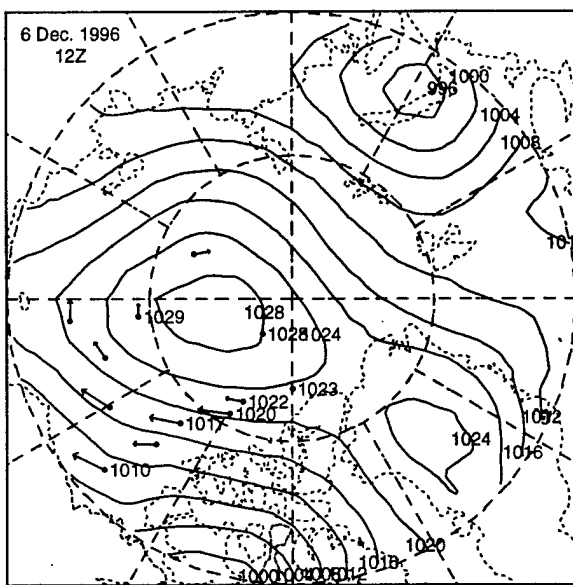
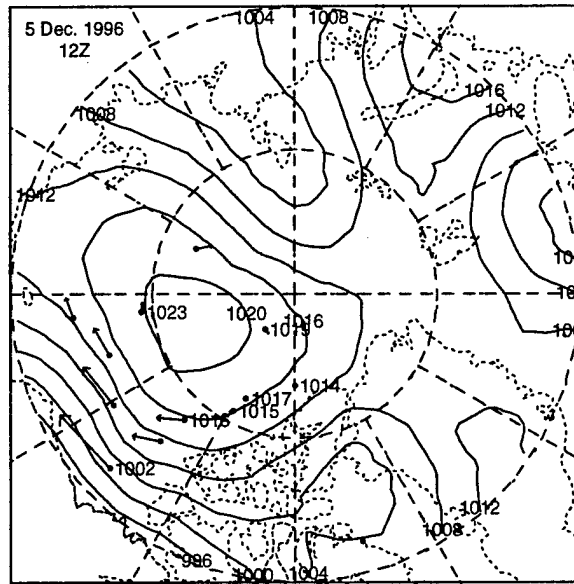
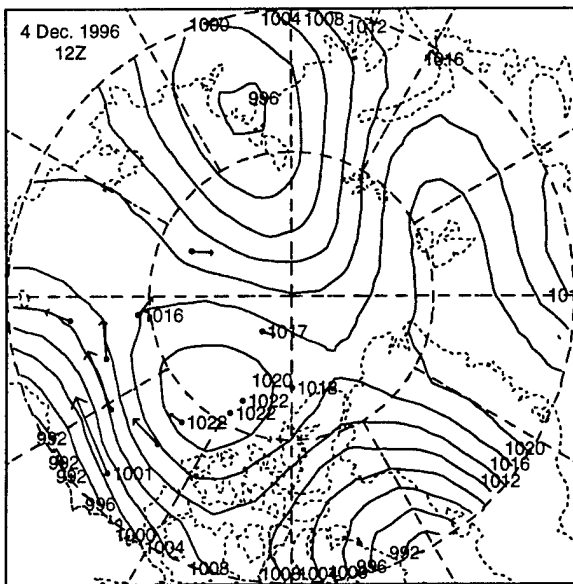
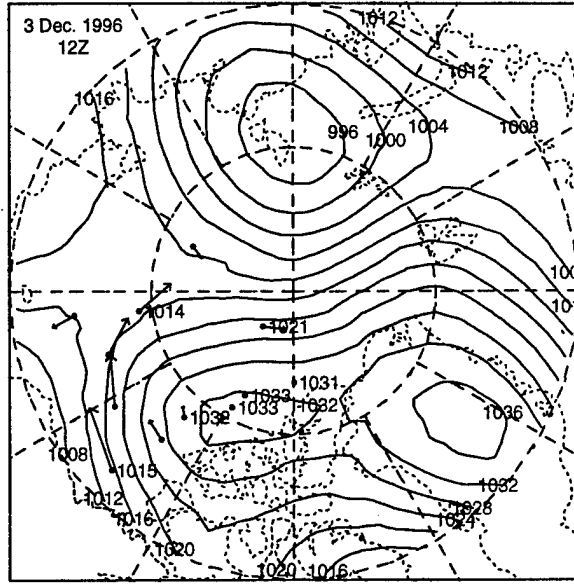
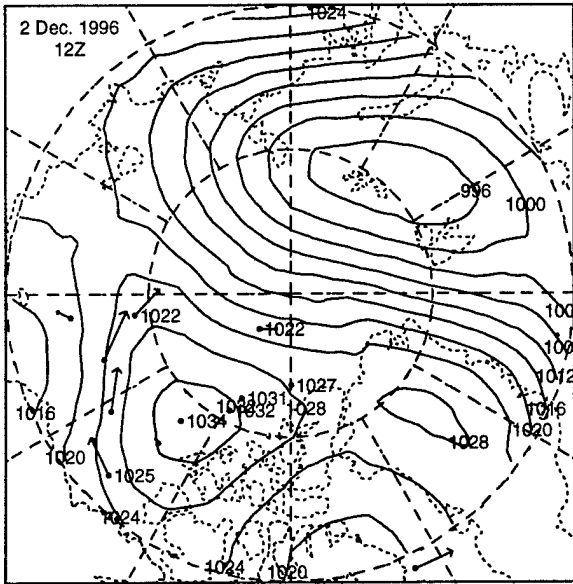


21 NOV 1995 - 26 NOV 1995

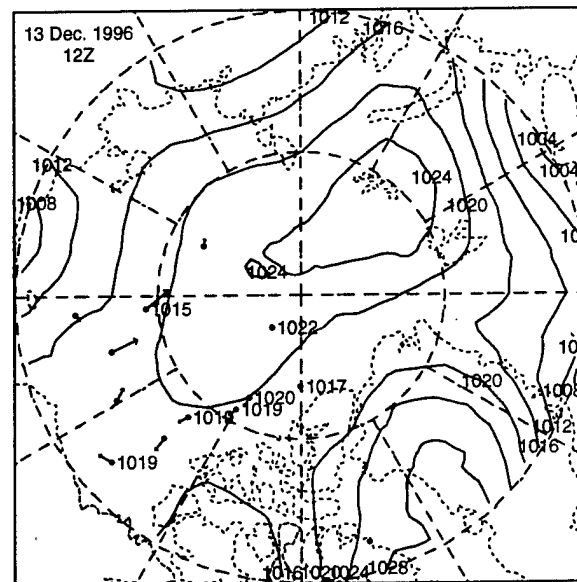
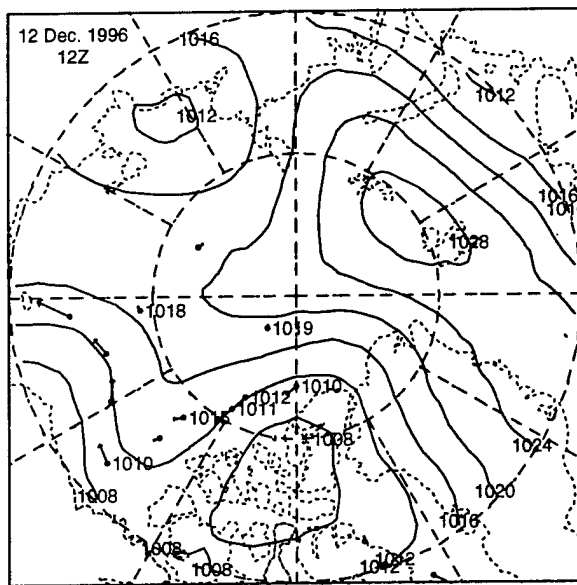
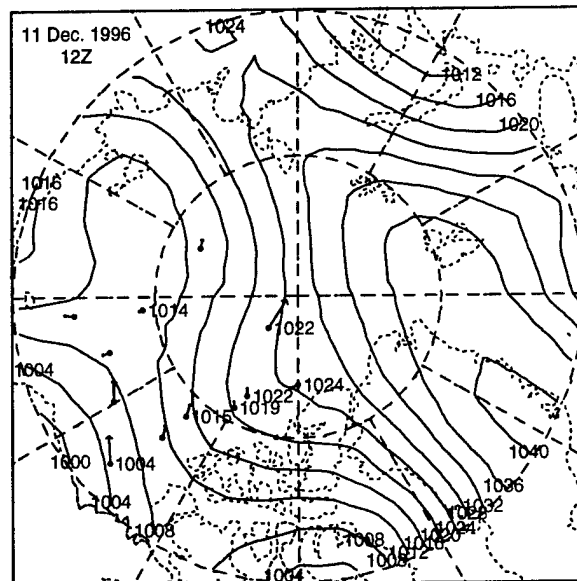
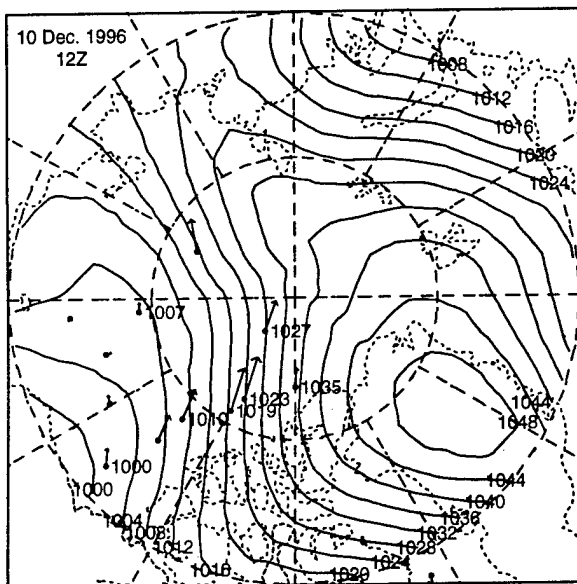
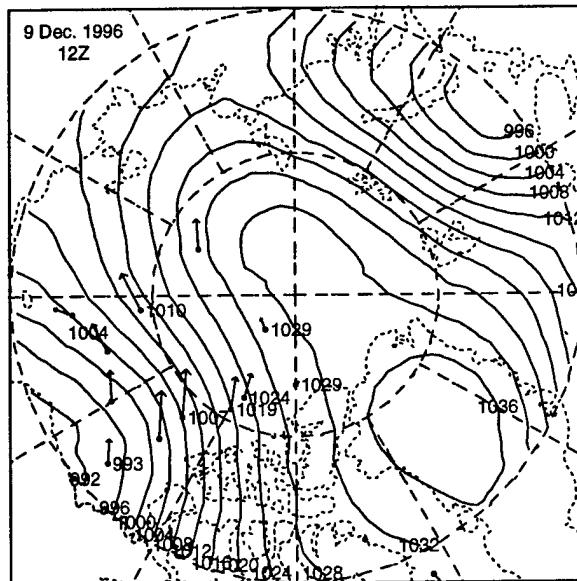
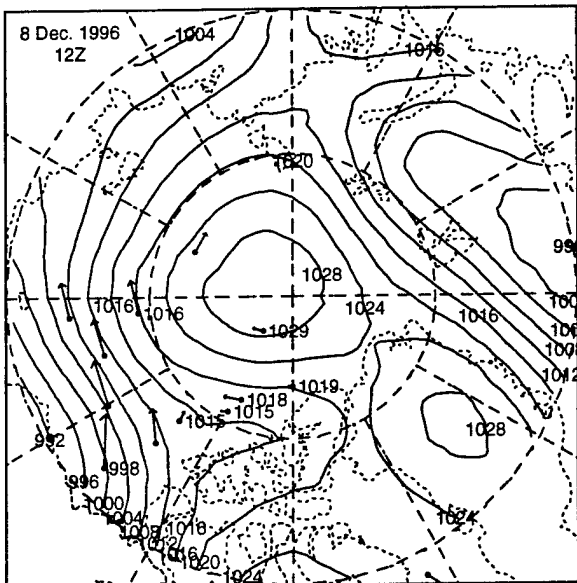




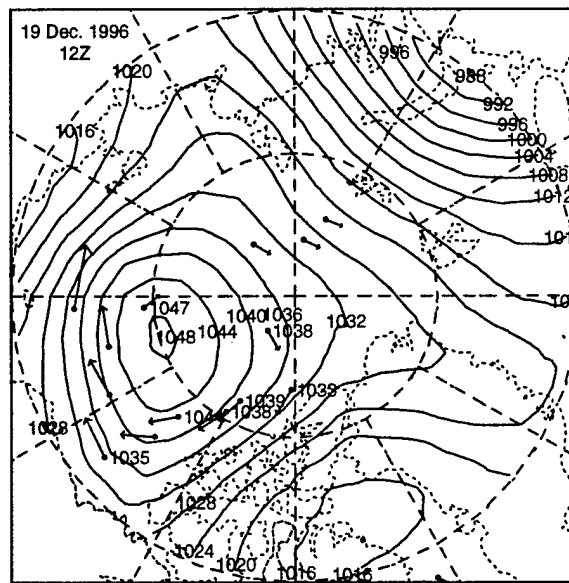
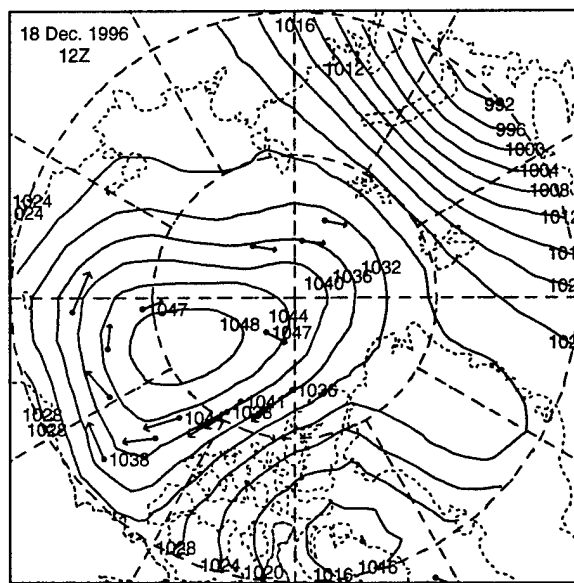
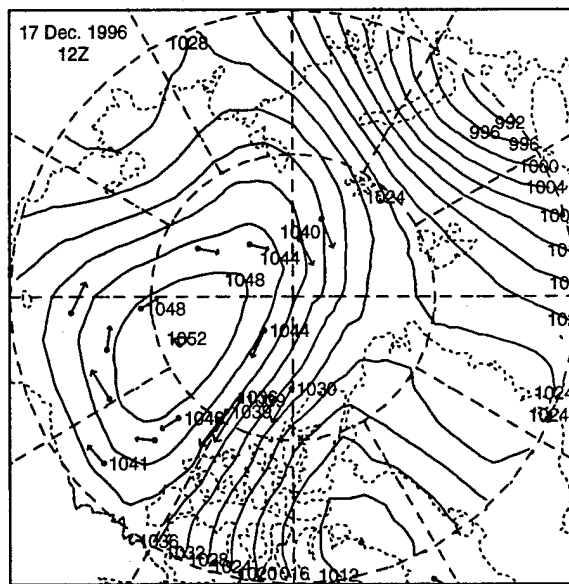
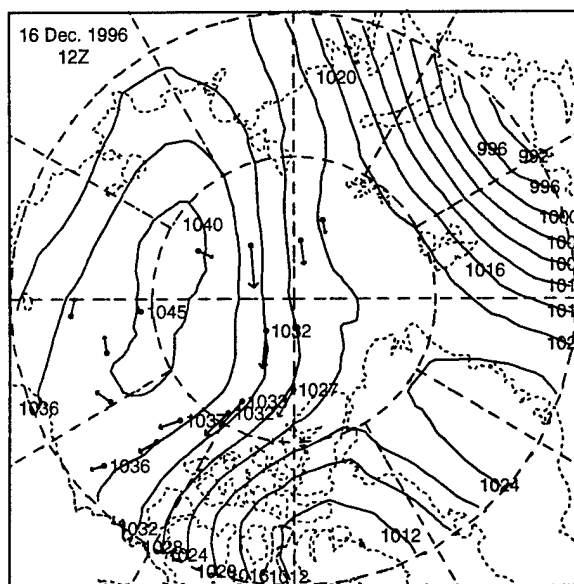
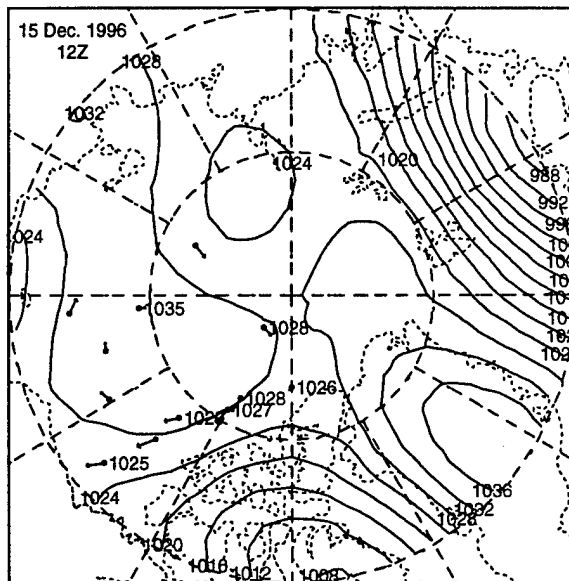
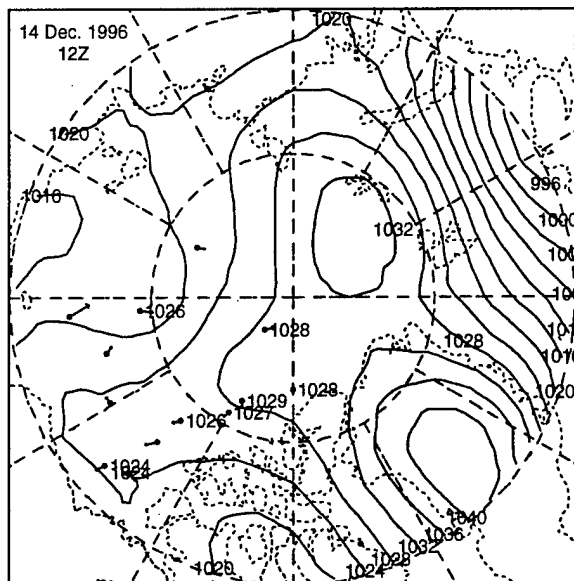
3 DEC 1995 - 8 DEC 1995



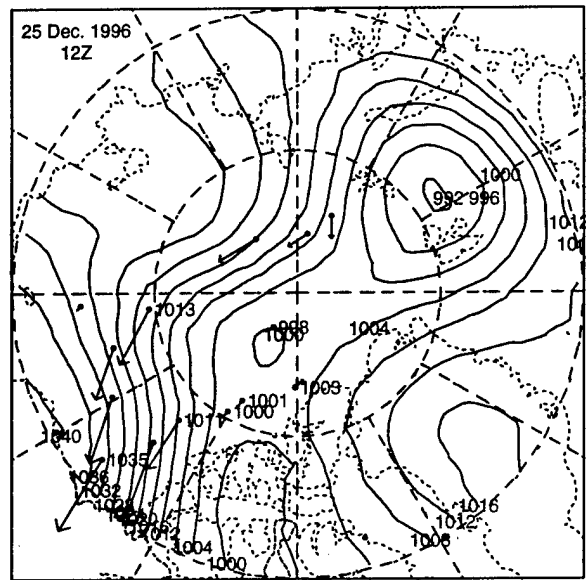
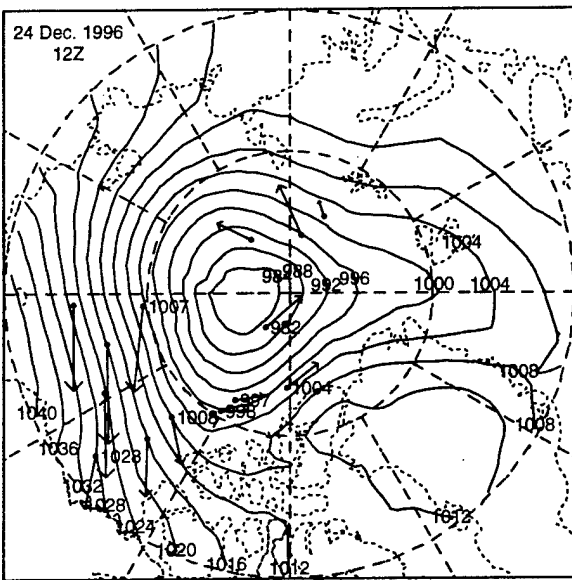
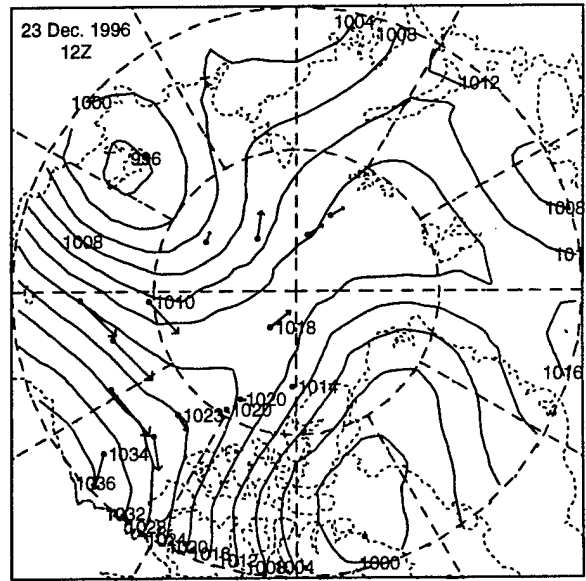
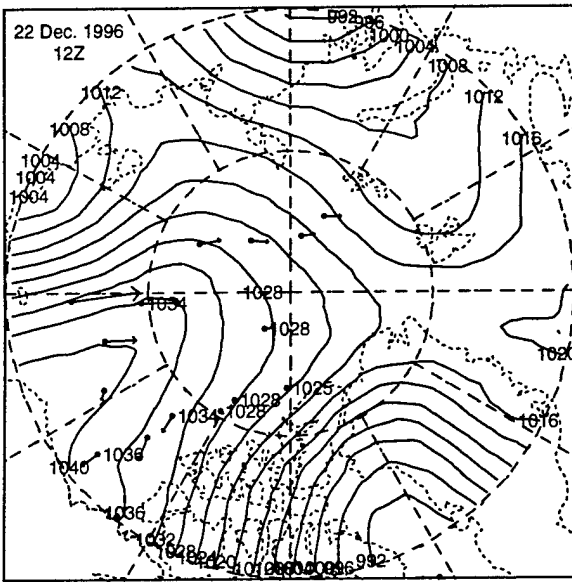
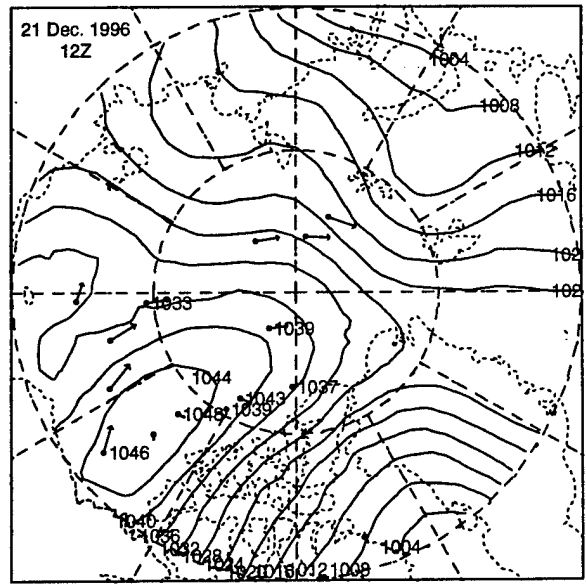
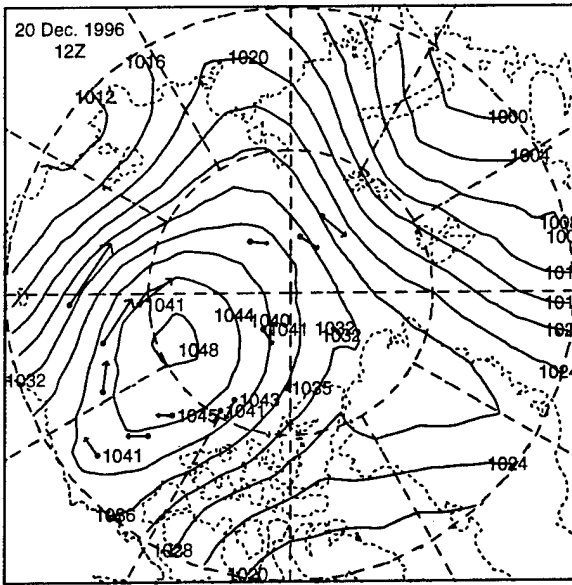
9 DEC 1995 - 14 DEC 1995



15 DEC 1995 - 20 DEC 1995

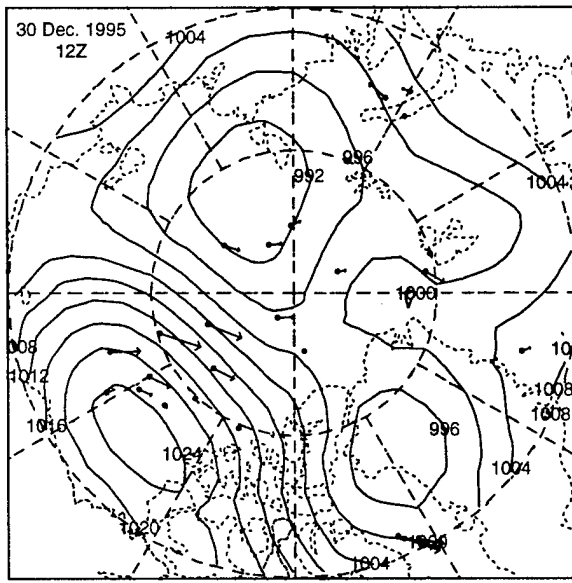
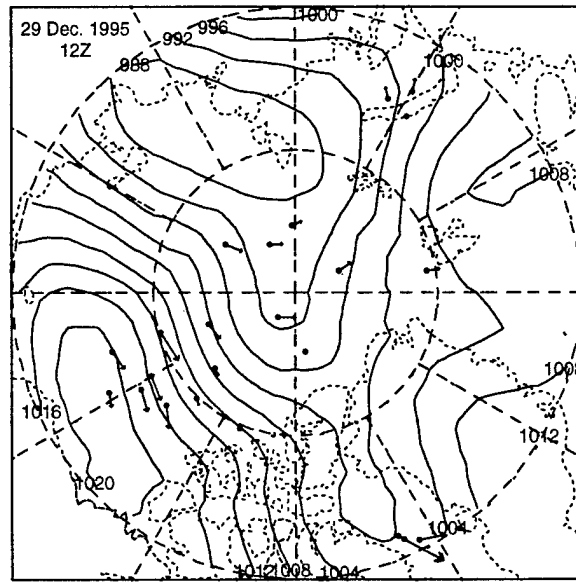
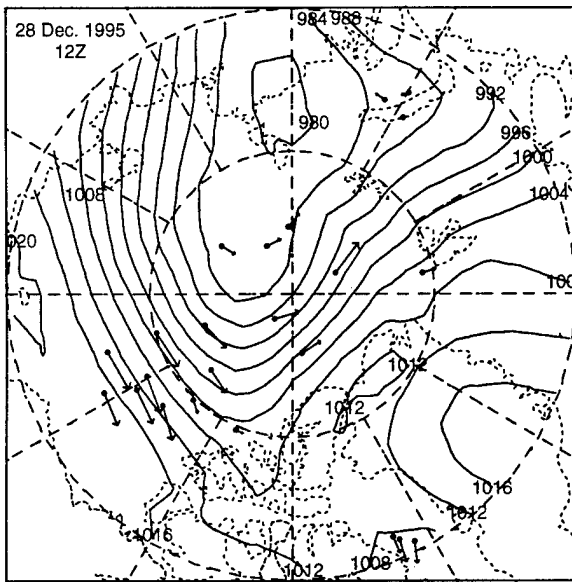
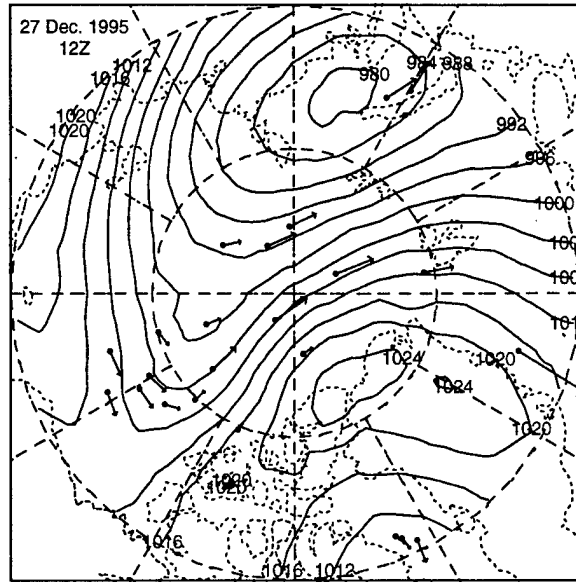
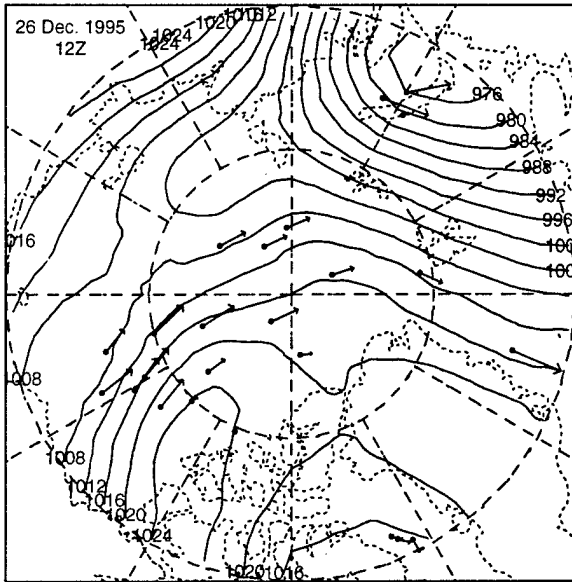


21 DEC 1995 - 26 DEC 1995





27 DEC 1995 - 31 DEC 1995

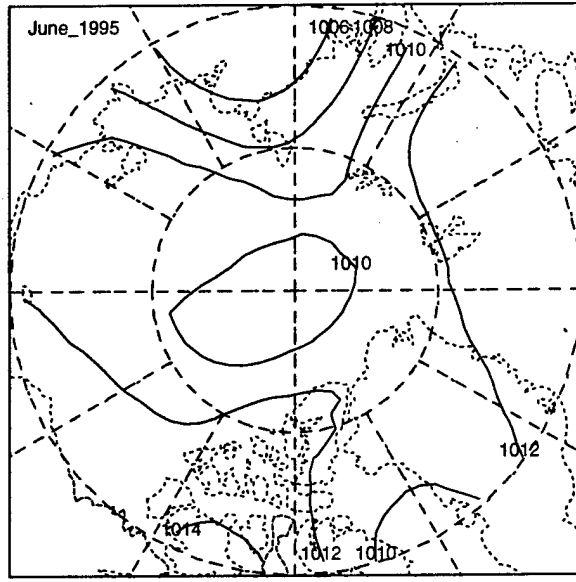
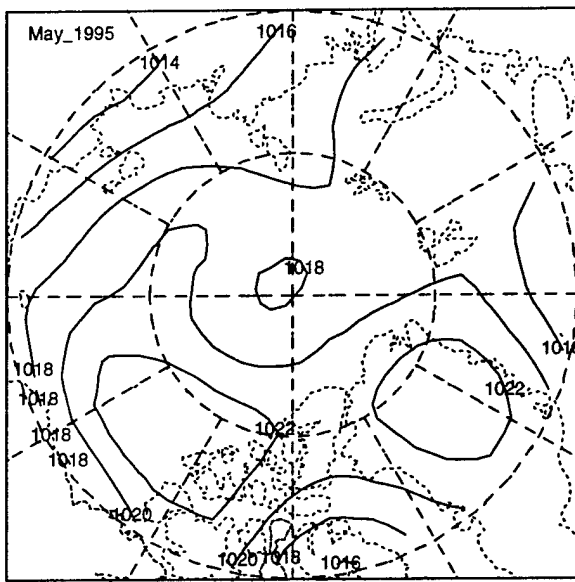
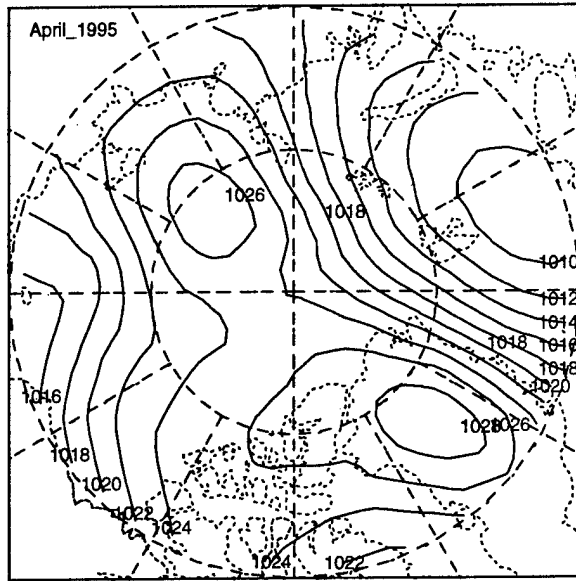
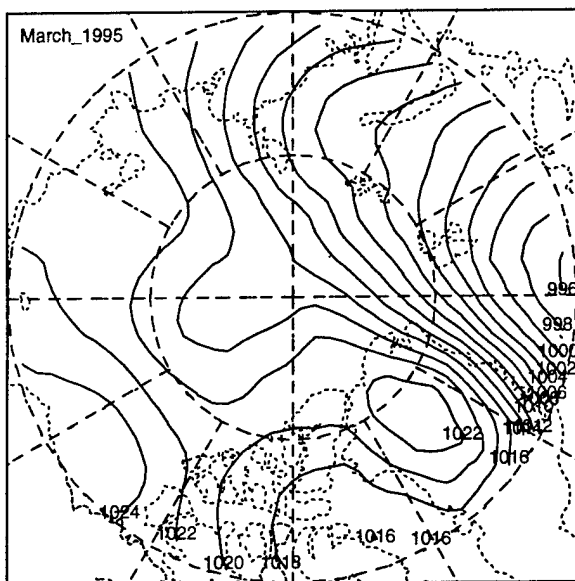
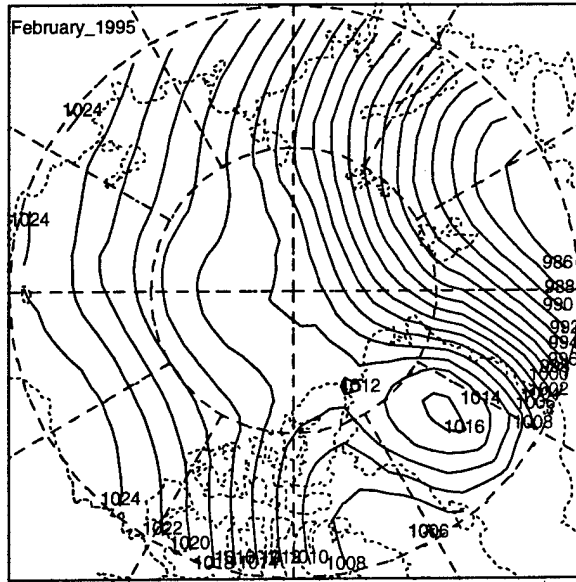
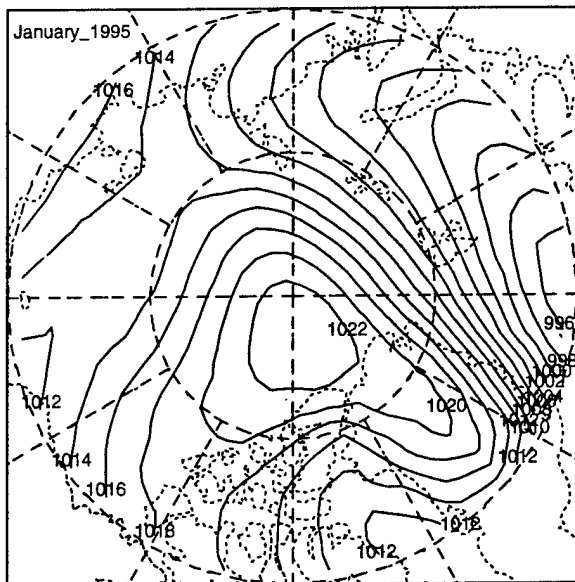




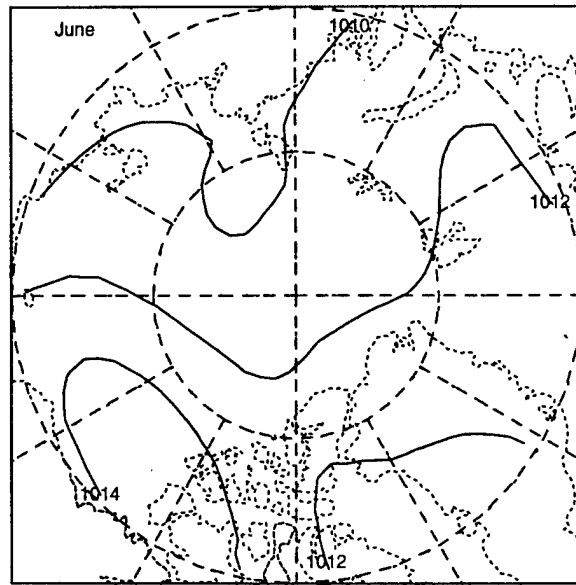
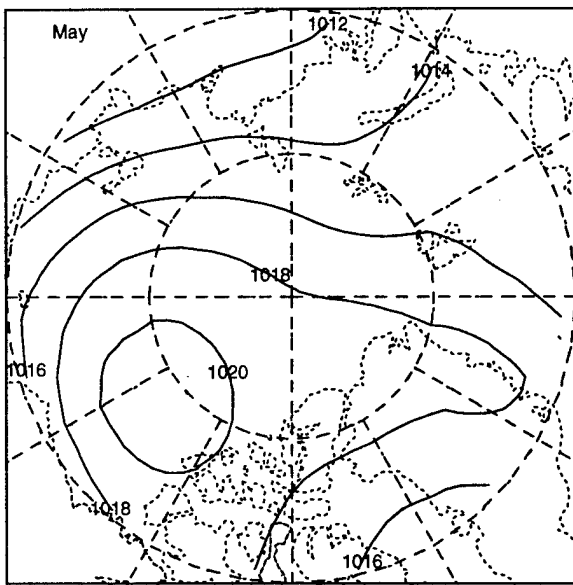
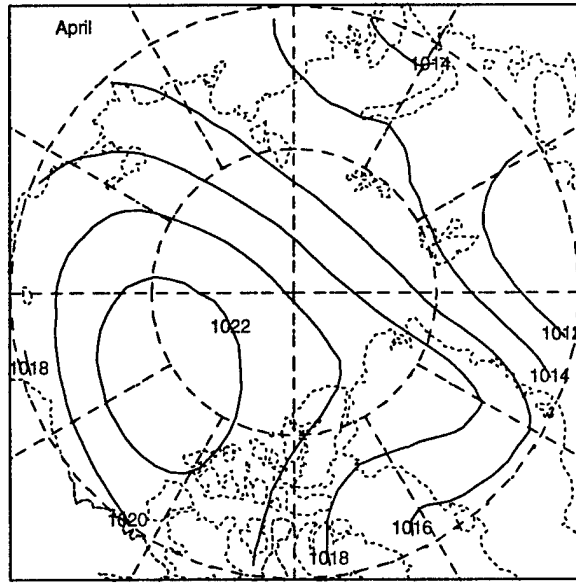
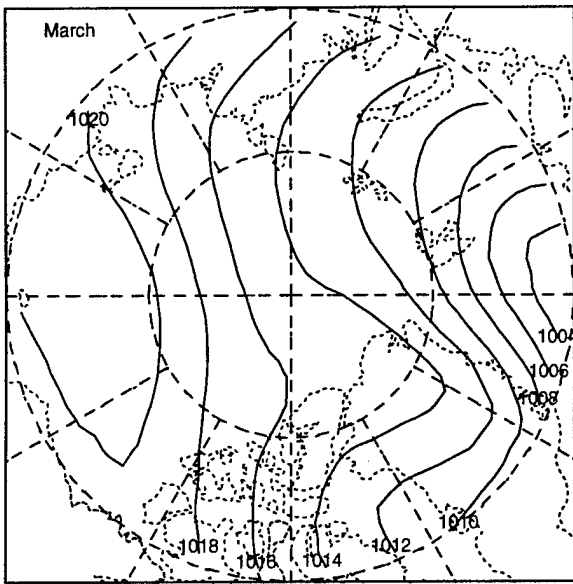
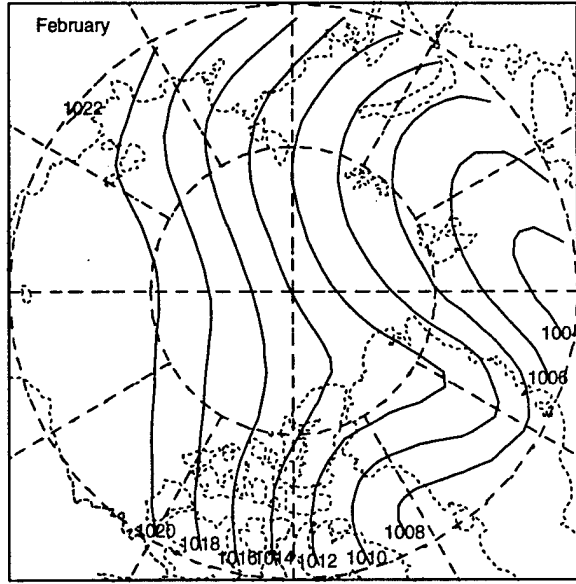
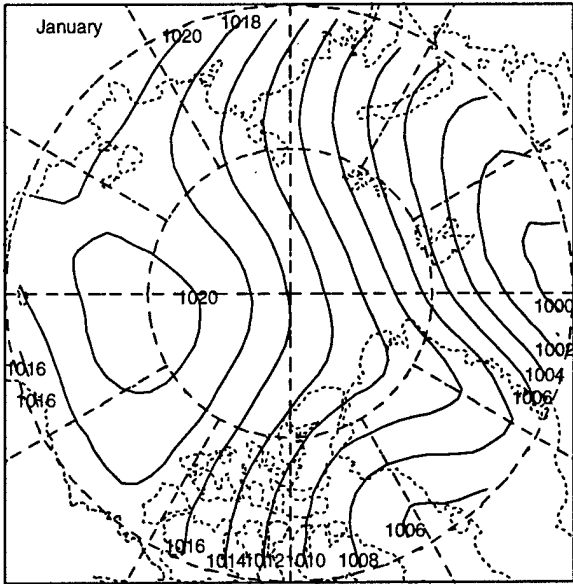
## **VIII. Average Pressure Fields**

The monthly averaged surface pressure fields are shown for 1995. Also shown are the mean monthly pressure fields for 1979 - 1995, the mean pressure field for 1995, and the mean pressure field for 1979 through 1995.

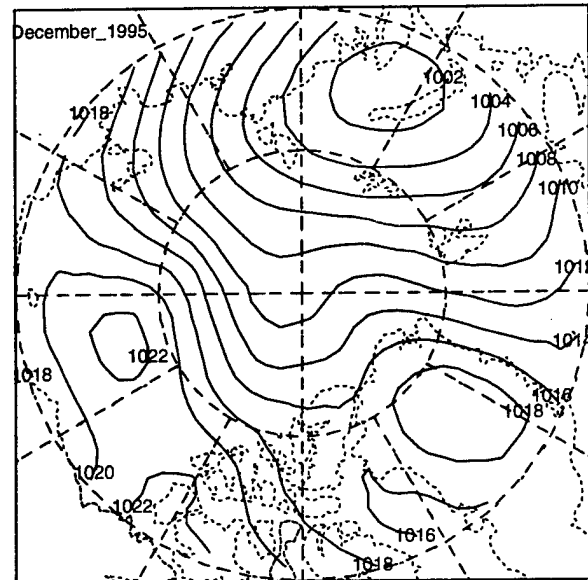
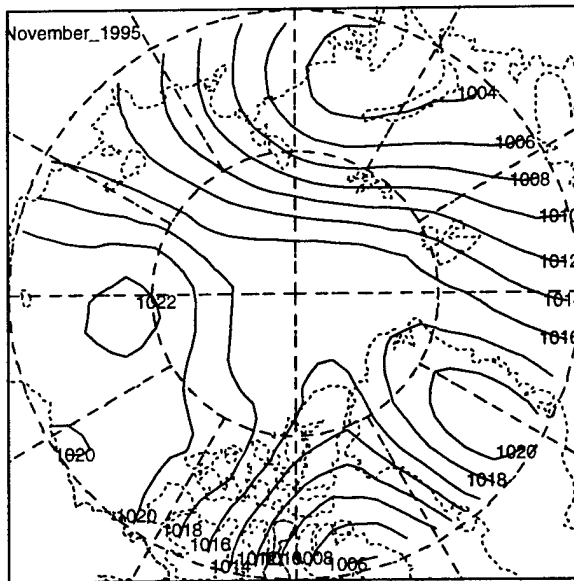
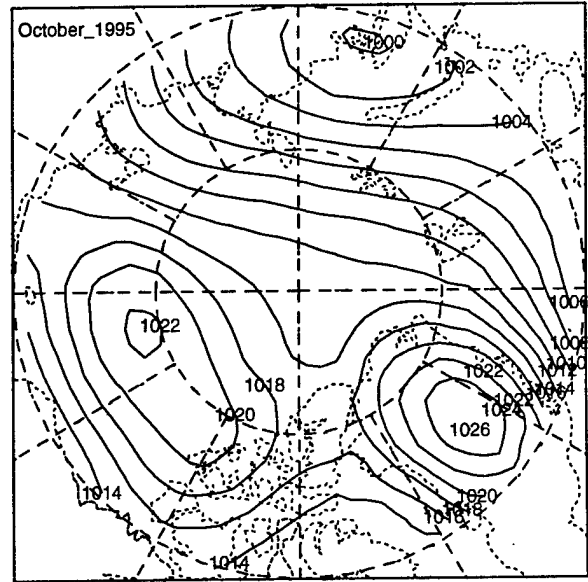
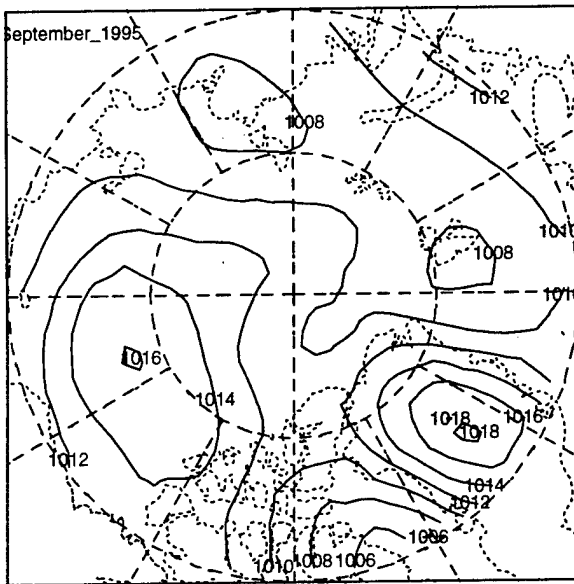
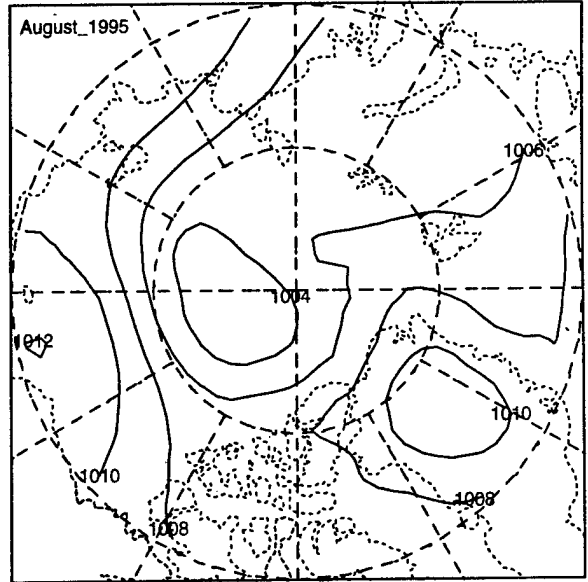
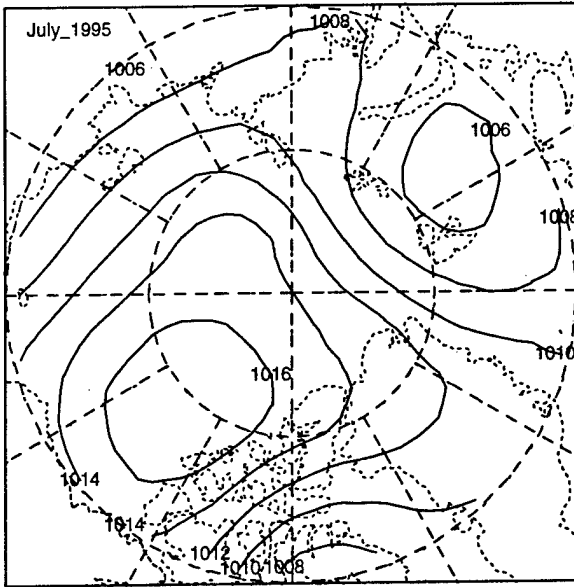
January - June 1995



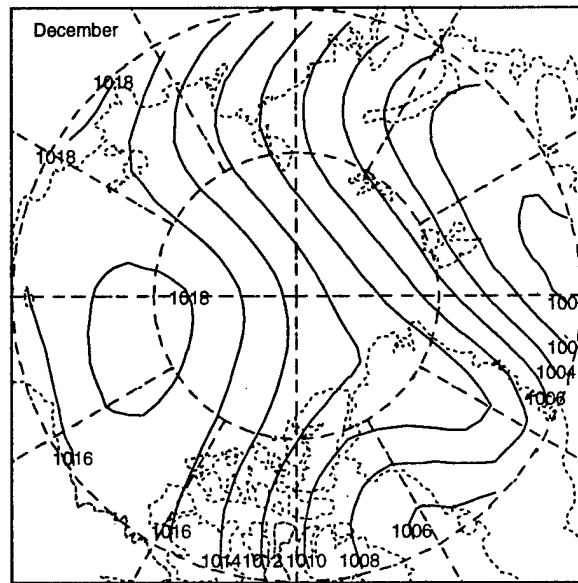
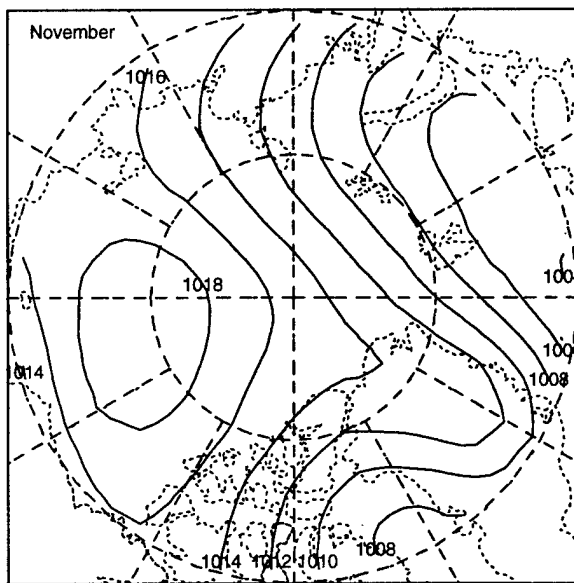
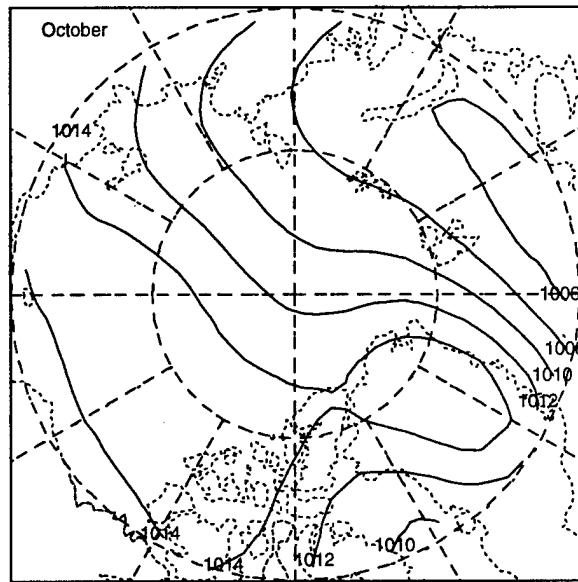
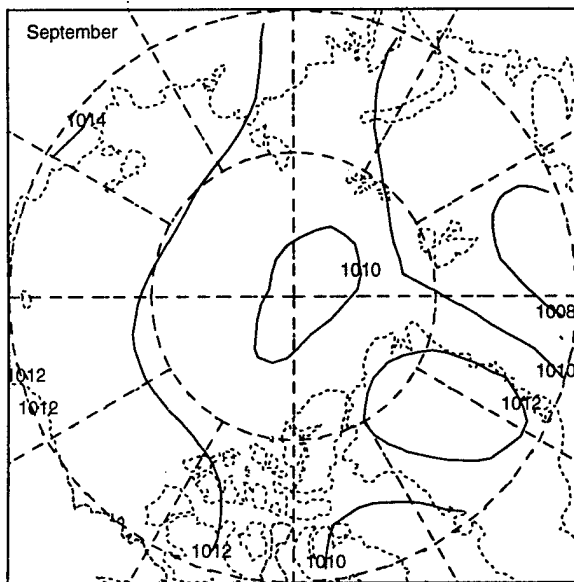
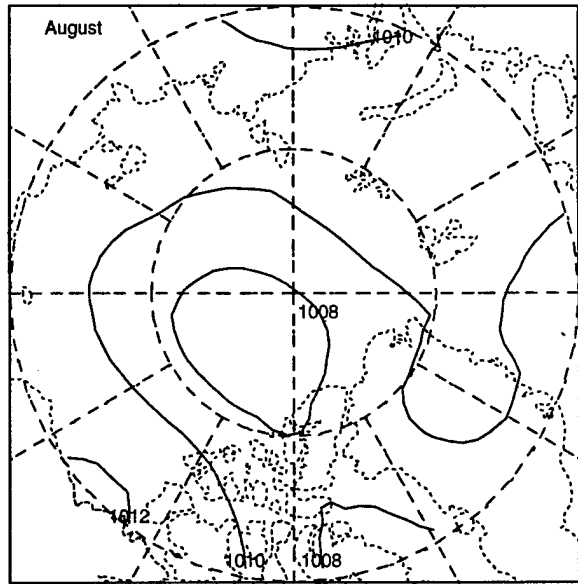
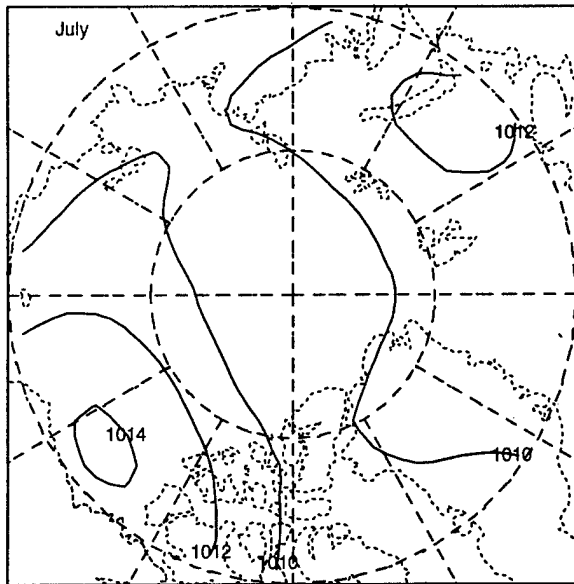
# January - June Monthly Means 1979 - 1995



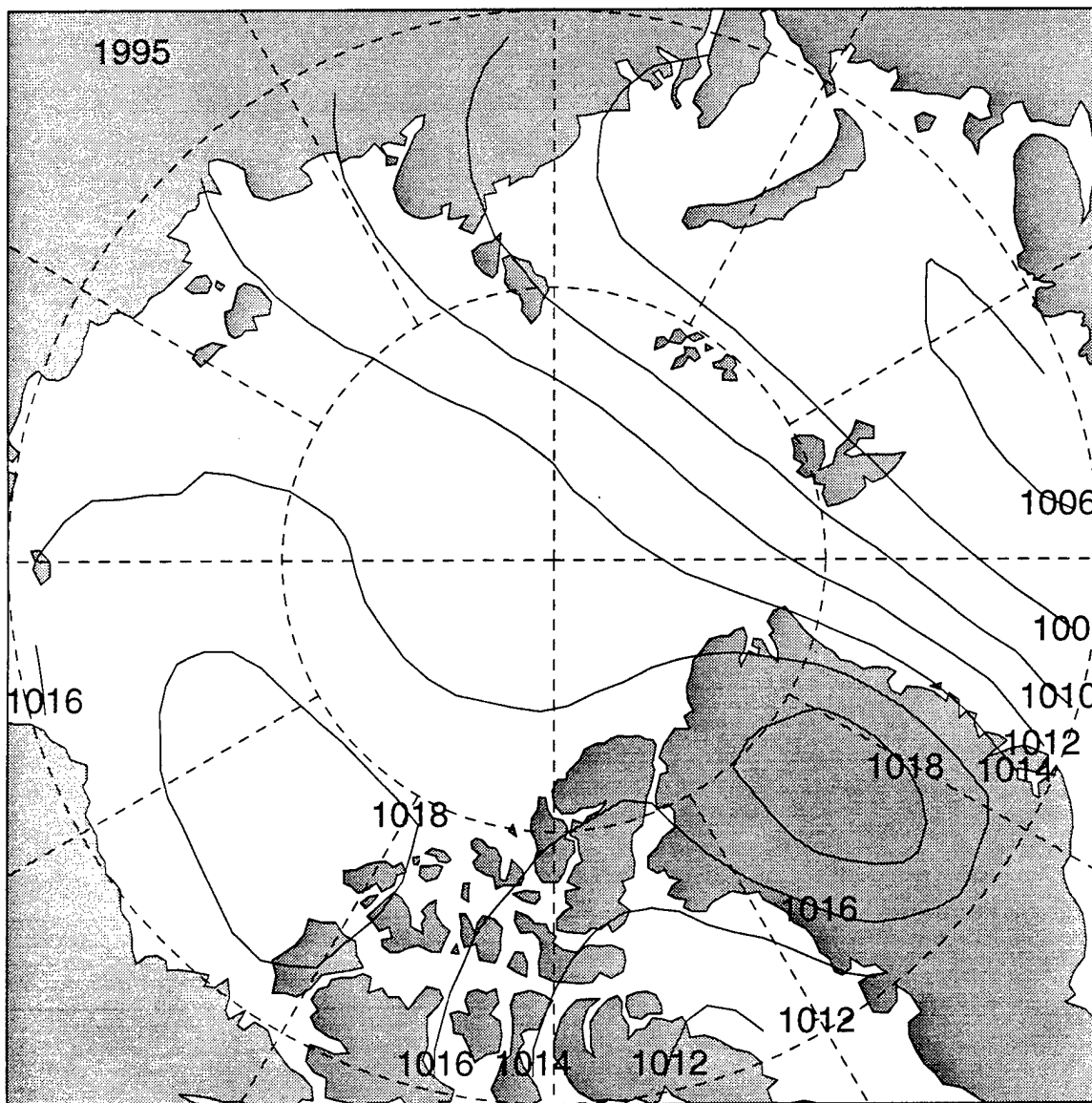
July - December 1995



# July - December Monthly Means 1979 -1995

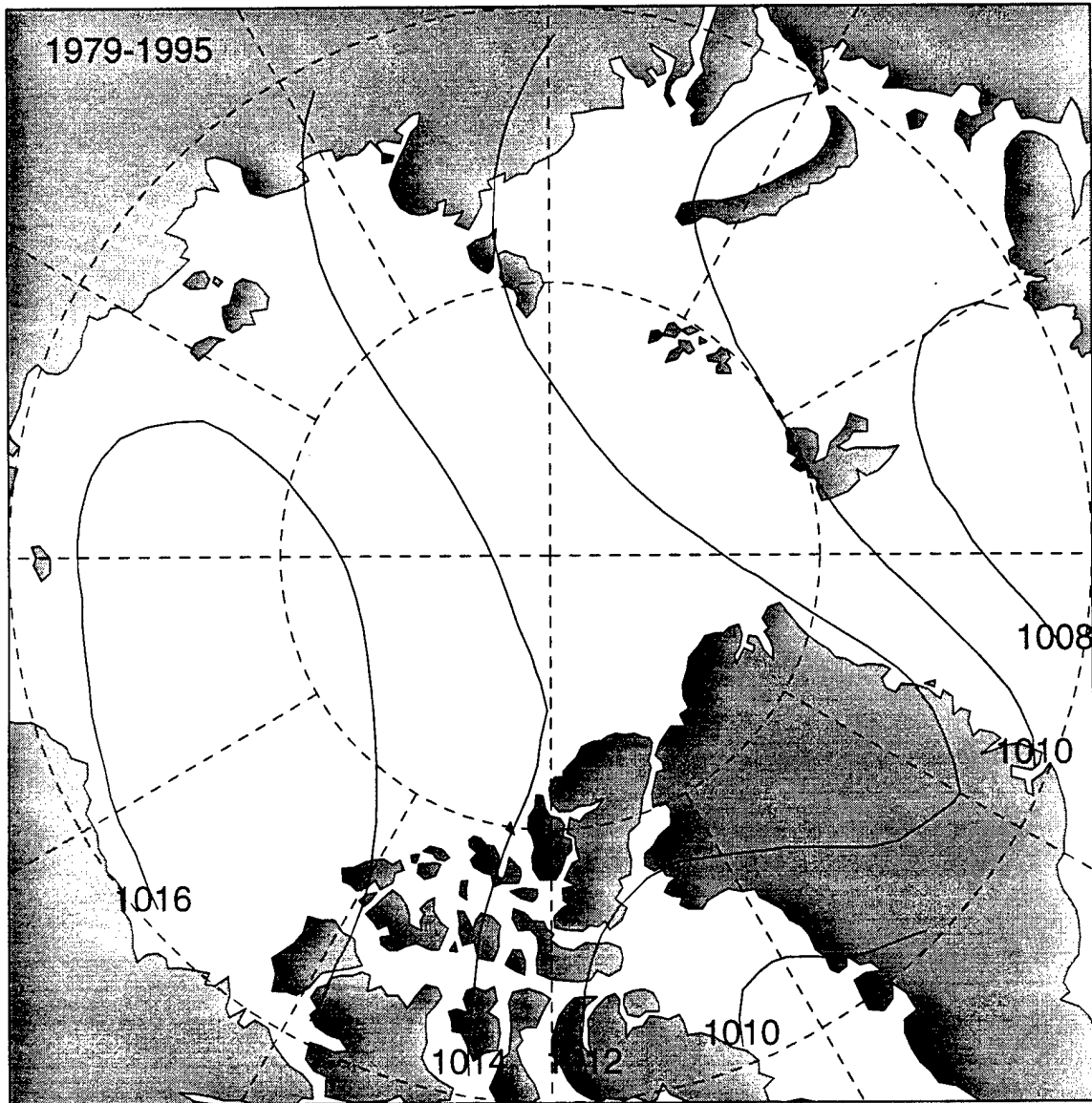


1995 Mean Field of Pressure





Mean Field of Pressure 1979 - 1995



**Appendix**  
**Buoy Diagrams**

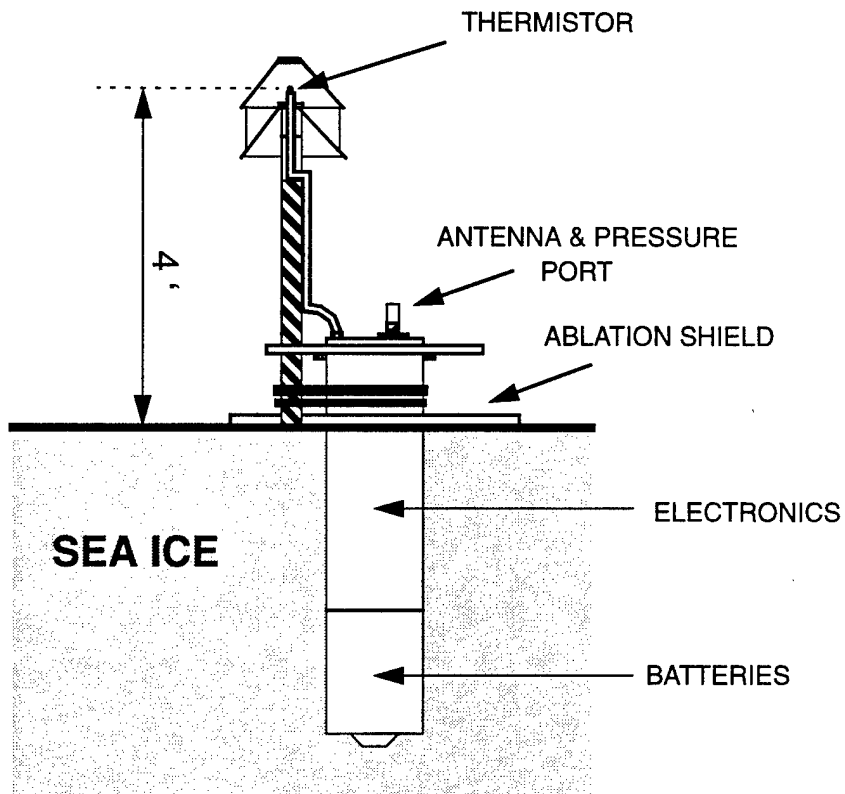


Figure 1: Coastal Environmental System Buoy (CES), produced by Coastal Climate.

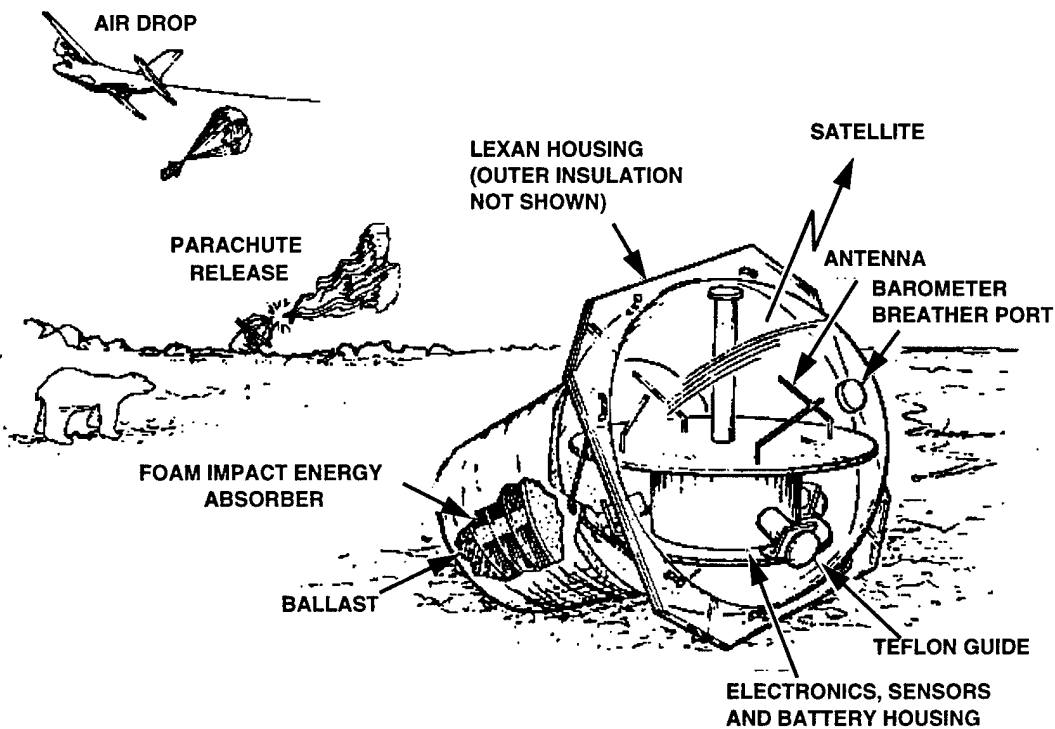


Figure 2. Tyros Air Drop (TAD) Buoy, Polar Research Laboratory.

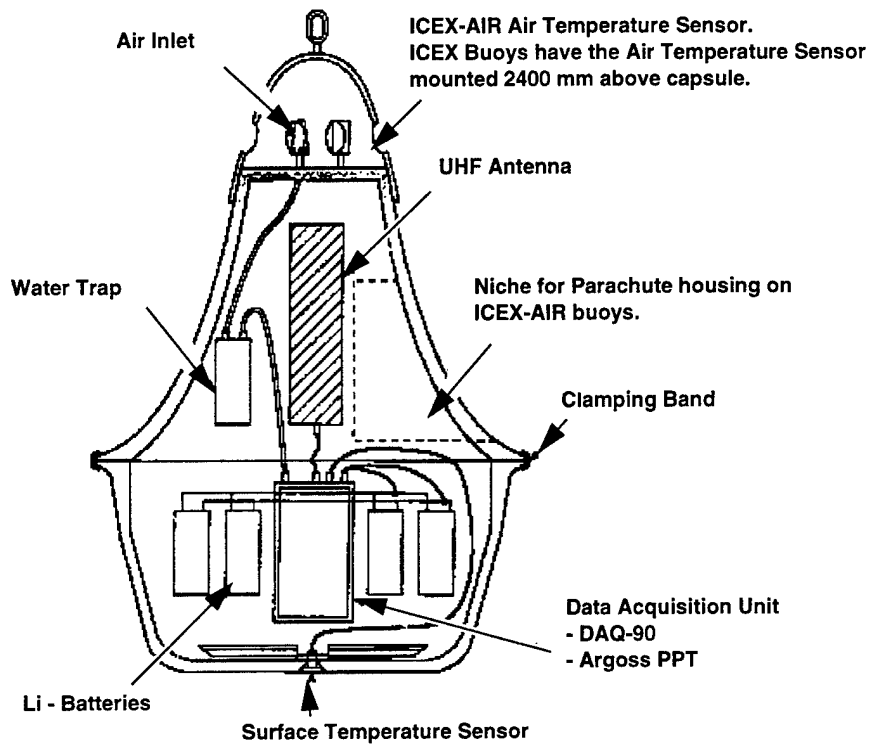


Figure 3. ICEX and ICEX-AIR Buoy, Christian Michelsen Research.




Figure 4. Compact Air Launched Ice Beacon (CALIB) Buoy, Metocean.

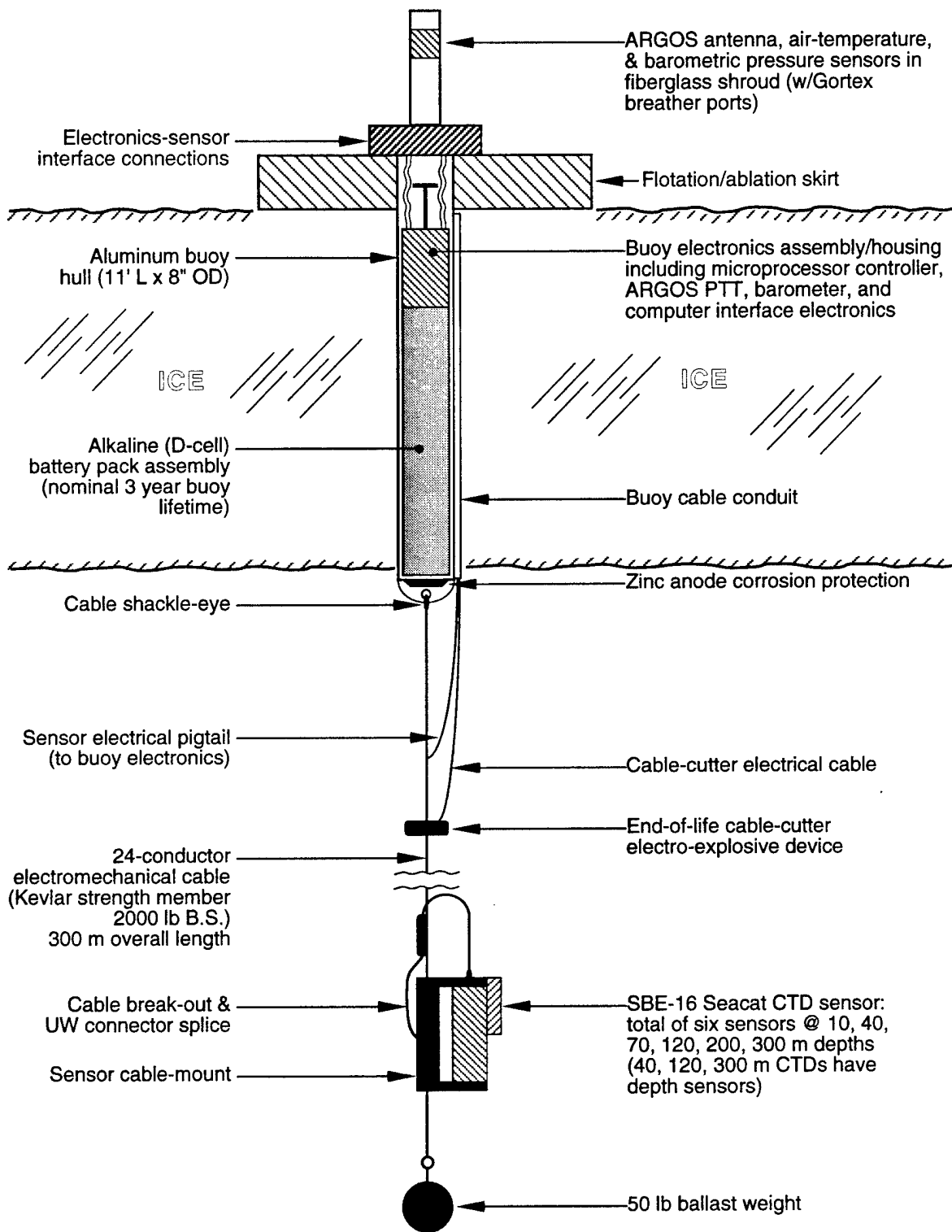


Figure 5. Salargos - Polar Ocean Profiler (POP) Buoy.

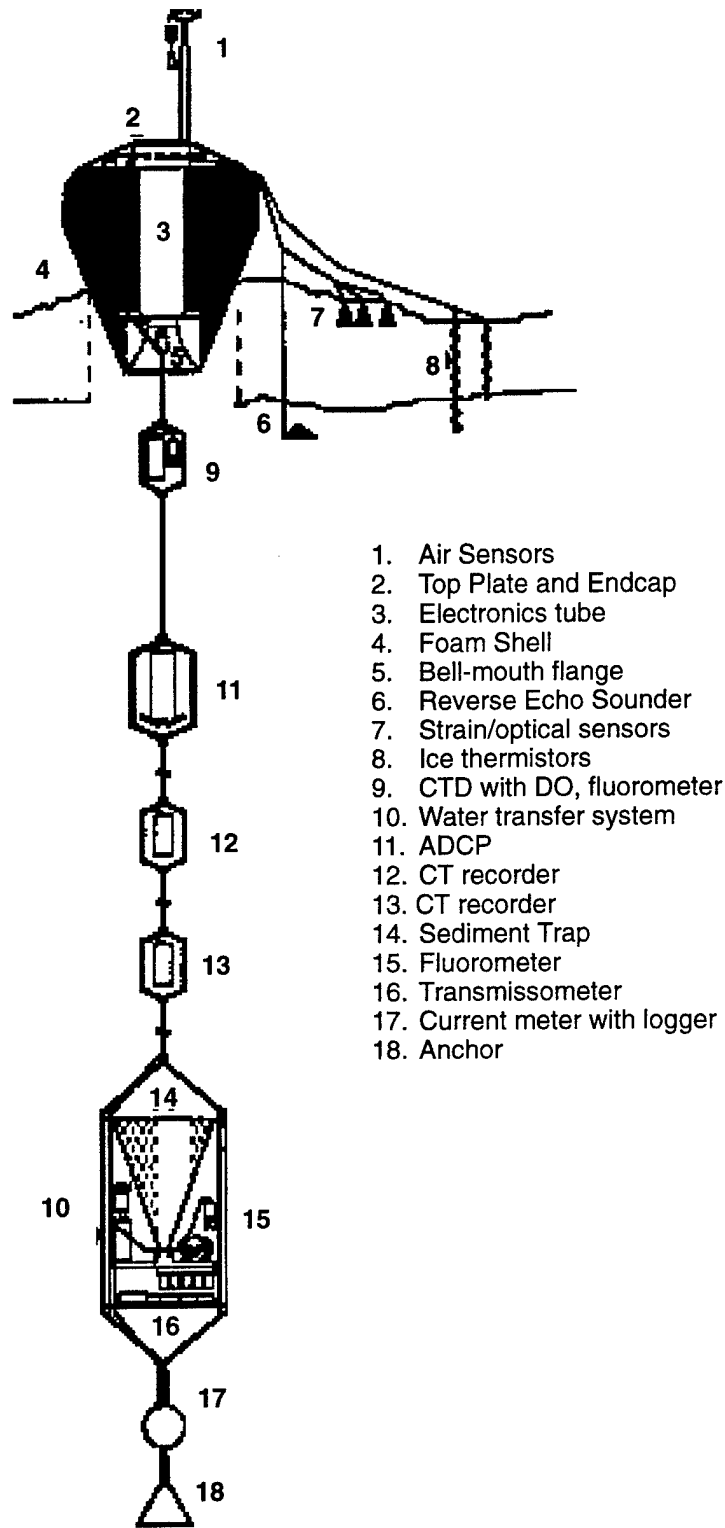


Figure 6. Ice-Ocean Environmental Buoys (IOEB), Japan Marine Sciences and Technology Center

# REPORT DOCUMENTATION PAGE

Form Approved  
OPM No. 0704-0188

Public reporting burden for this collection of information is estimated to average 1 hour per response, including the time for reviewing instructions, searching existing data sources, gathering and maintaining the data needed, and reviewing the collection of information. Send comments regarding this burden estimate or any other aspect of this collection of information, including suggestions for reducing this burden, to Washington Headquarters Services, Directorate for Information Operations and Reports, 1215 Jefferson Davis Highway, Suite 1204, Arlington, VA 22202-4302, and to the Office of Information and Regulatory Affairs, Office of Management and Budget, Washington, DC 20503.

1. AGENCY USE ONLY (Leave blank)		2. REPORT DATE May 1997	3. REPORT TYPE AND DATES COVERED Technical	
4. TITLE AND SUBTITLE International Arctic Buoy Program Data Report 1 January 1996 – 31 December 1996			5. FUNDING NUMBERS ONR Contract N00014-96-C-0185	
6. AUTHOR(S) Ignatius G. Rigor and Andreas Heiberg				
7. PERFORMING ORGANIZATION NAME(S) AND ADDRESS(ES) Applied Physics Laboratory University of Washington 1013 NE 40th Street Seattle, WA 98105-6698			8. PERFORMING ORGANIZATION REPORT NUMBER APL-UW TM 5-97	
9. SPONSORING / MONITORING AGENCY NAME(S) AND ADDRESS(ES) Office of Naval Research, Code 3210A 800 N. Quincy St. Arlington, VA 22217-5660			10. SPONSORING / MONITORING AGENCY REPORT NUMBER	
11. SUPPLEMENTARY NOTES				
12a. DISTRIBUTION / AVAILABILITY STATEMENT Approved for public release; distribution is unlimited.			12b. DISTRIBUTION CODE	
13. ABSTRACT (Maximum 200 words) This report presents data collected by the International Arctic Buoy Program (IABP) between 1 January 1996 and 31 December 1996. The network of automatic data buoys deployed by the IABP monitors synoptic-scale fields of pressure, temperature, and ice motion throughout the Arctic Basin.				
14. SUBJECT TERMS Arctic buoy data, meteorology, sea ice, sea level pressure, surface air temperature, sea ice motion, Argos, Polar Science Center/University of Washington, International Arctic Buoy Program, Coordinated Arctic Buoy Program, Arctic Ocean, sea ice velocity			15. NUMBER OF PAGES 170	
			16. PRICE CODE	
17. SECURITY CLASSIFICATION OF REPORT Unclassified	18. SECURITY CLASSIFICATION OF THIS PAGE Unclassified	19. SECURITY CLASSIFICATION OF ABSTRACT Unclassified	20. LIMITATION OF ABSTRACT SAR	