

Approved for public release.

International Arctic Buoy Program Data Report

1 January 1994 – 31 December 1994

by Ignatius G. Rigor and Andreas Heiberg

Technical Memorandum

APL-UW TM 6-95

December 1995



Applied Physics Laboratory University of Washington
1013 NE 40th Street Seattle, Washington 98105-6698

ONR Contract N00014-94-C-0153

ACKNOWLEDGMENTS

The International Arctic Buoy Program (IABP) is self-sustaining, supported by contributions in the form of equipment, services (such as communication, deployment, archiving, scientific, and technical advice), coordination, and money. The United States Interagency Arctic Buoy Program (USIABP), among its several contributions to the IABP, funds the position of IABP Coordinator. The authors are grateful to David Benner, of the U.S. Navy/NOAA National Ice Center and Chairman of USIABP, for his continued support of the data handling portion of the IABP. Preparation of this report and archiving of the data were funded through ONR contract N00014-94-C-0153

Participants of the International Arctic Buoy Program

Alfred Wegener Institute for Polar and Marine Research	Germany
Arctic and Antarctic Research Institute	Russia
Arctic Centre, University of Lapland	Finland
Canadian Coast Guard	Canada
Christian Michelsen Research Institute	Norway
Environment Canada	Canada
Institute of Ocean Sciences	Canada
Japan Marine Science and Technology Center	Japan
Marine Environmental Data Service	Canada
Nansen Environmental and Remote Sensing Centre	Norway
Norske Polarinstitutt	Norway
Norwegian Meteorological Institute	Norway
Pacific Marine Environmental Laboratory, NOAA	USA
Polar Science Center, Applied Physics Laboratory, University of Washington	USA
Russian Federal Service for Hydrometeorology and Environmental Monitoring	Russia
Scott Polar Research Institute	U.K.
Service Argos	France, USA
U.K. Meteorological Office	U.K.
Naval Oceanographic Office	USA
Naval Meteorology and Oceanography Command	USA
Navy/NOAA National Ice Center*	USA
World Climate Research Programme (WCRP) of the World Meteorological Organization (WMO)/IOC/ICSU	International

* Representing several U.S. agencies.

TABLE OF CONTENTS

I.	Introduction	1
II.	Deployment Schedule	1
III.	Buoy Information	2
	A. Argos Experiment Numbers and Program Contacts	3
	B. GTS Headers	4
	C. Buoy Types	5
IV.	Data Processing	5
V.	Available Data Sets	5
	A. Data Set AB	6
	B. Data Set C	6
	C. Data Set D	7
VI.	Tabular Data	9
VII.	Graphical Data	132
VIII.	Average Pressure Fields	194
	Appendix: Buoy Diagrams	A1 - A4

I. Introduction

A network of automatic data buoys to monitor synoptic-scale fields of pressure, temperature, and ice motion throughout the Arctic Basin was recommended by the U.S. National Academy of Sciences in 1974. Based on the Academy's recommendation, the Arctic Ocean Buoy Program was established by the Polar Science Center, University of Washington, in 1978 to support the Global Weather Experiment. Operations began in early 1979, and the program continued through 1990 under funding from various agencies. In 1991, the Arctic Ocean Buoy Program was succeeded by the International Arctic Buoy Program (IABP), but the basic objective remains -- to establish and maintain a network of drifting buoys in the Arctic Ocean with which to provide data needed for real-time operations and meteorological and oceanographic research.

The IABP is funded and managed by participants of the program, including operational and research agencies, meteorological and oceanographic institutes, government and non-governmental organizations. The participants represent nine countries and one international agency.

This report is the fifteenth in a series of data reports beginning in 1979; it covers the period from 1 January 1994 through 31 December 1994.

II. Deployment Schedule

Buoys that continued to operate in 1994 and their year of deployment are as follows:

1992: 1790, 1874, 2386, 2387, 2388, 3291, 3612, 10668, 10798, 11252,
12790, 12794, 12813, 12821, 12822, 12826, 12829.

1993: 1101, 1108, 1789, 1836, 2385, 2415, 2416, 2418, 4953, 4955, 4956,
5315, 5318, 7416, 8356, 8357, 8361, 8362, 8363, 8364, 8365, 12487,
12795, 12797, 12798.

Buoys deployed in 1994 are as follows:

March: 1837.

April: 17988.

May: 3611, 3612, 3692, 14650, 14651, 14652, 14653, 14654, 14655, 14656,
14657, 14658, 14659.

September: 1103.

III. Buoy Information

Expr number	Argos ID	GTS Header	Date Deployed	WMO ID	Data Bytes	PT	Buoy Type
633	1101		Oct 93		4		Canadian Ice Center
633	1103		Sep 94		4		CALIB Buoy
633	1108	SSVX02-CWEG	Jun 93	48521	4	✓✓	CALIB Buoy
29	1790	SSVX07-LFPW	May 92	26532	16	✓✓	ICEX
695	1836	SSVX02-CWEG	Sep 93	48566	32	✓✓	Zeno Ice Buoy
695	1837	SSVX02-CWEG	Mar 94	48567	32	✓✓	Zeno Ice Buoy
29	1874		Dec 92				ICEX
1053	2385	SSVX18-KWBC	Apr 93	25549	16	✓✓	CES Buoy
1053	2386	SSVX02-CWEG	Sep 92	25550	16	✓	CES Buoy
1053	2387	SSVX18-KWBC	Sep 92	25551	16	✓✓	CES Buoy
1053	2388	SSVX02-CWEG	Sep 92	25552	16	✓	CES Buoy
1053	2415	SSVX18-KWBC	Apr 93	25553	16	✓✓	CES Buoy
1053	2416	SSVX18-KWBC	Apr 93	25554	16	✓✓	CES Buoy
1053	2418	SSVX18-KWBC	Apr 93	25556	16	✓✓	CES Buoy
29	3611		May 94		16		ICEX-AIR
29	3612		May 94		16		ICEX-AIR
314	3692	SSVX01-LFPW	May 94		16	✓✓	ICEX
9053	4953	SSVX02-CWEG	Oct 93	48573	32	✓✓	CES Buoy
9053	4955	SSVX02-CWEG	Sep 93	48575	32	✓✓	CES Buoy
9053	4956	SSVX02-CWEG	Sep 93	48576	32	✓✓	CES Buoy
633	5315	SSVX02-LFPW	Aug 93	47538	4	✓✓	CALIB Buoy
633	5318	SSVX02-LFPW	Aug 93	47524	4	✓✓	CALIB Buoy
1053	7416	SSVX02-CWEG	Sep 93	48546	4	✓✓	Tyros Air Drop (TAD)
919	8067	SSVX01-LFPW	May 94	63665	24	✓✓	ICEX
919	8068	SSVX01-LFPW	May 94	63665	24	✓✓	ICEX
282	8356	SSVX16-KARS	Mar 93	25538	4	✓✓	TAD
282	8357	SSVX16-KARS	Mar 93	25539	4	✓✓	TAD
282	8361	SSVX16-KARS	Mar 93	48518	4	✓✓	TAD
282	8362	SSVX16-KARS	Mar 93	48519	4	✓✓	TAD
282	8363	SSVX16-KARS	Mar 93	25541	4	✓✓	TAD
282	8364	SSVX16-KARS	Mar 93	48557	4	✓✓	TAD
282	8365	SSVX16-KARS	Mar 93	48561	4	✓✓	TAD
111	10798		Apr 92		32		
111	10799		Apr 92		32		
633	11252	SSVX06-KARS	Sep 92	48529			
9053	12487	SSVX02-CWEG	Sep 93	48577	32	✓✓	CES Buoy
282	12790	SSVX18-KWBC	Apr 92	47604	20	✓✓	Salargos Tube Buoy
282	12794	SSVX18-KWBC	Apr 92	47606	20	✓✓	Salargos Tube Buoy
282	12795		Oct 93		20	✓✓	Salargos Tube Buoy
282	12797		Sep 93		20	✓✓	Salargos Tube Buoy

Expr number	Argos ID	GTS Header	Date Deployed	WMO	Data IDBytes	PT	Buoy Type
282 12798			Aug 93		20	✓✓	Salargos Tube Buoy
282 12813		SSVX18-KWBC	Apr 92	26509	32	✓✓	Ambient Noise Tube
282 12821		SSVX16-KARS	Apr 92	48558	4	✓✓	TAD
282 12822		SSVX16-KARS	Apr 92	48559	4	✓✓	TAD
282 12826		SSVX16-KARS	Apr 92	48562	4	✓✓	TAD
282 12829		SSVX16-KARS	Apr 92	48565	4	✓✓	TAD
282 14650		SSVX16-KARS	May 94	48520	4	✓✓	TAD
282 14651		SSVX16-KARS	May 94	25542	4	✓✓	TAD
282 14652		SSVX16-KARS	May 94	48556	4	✓✓	TAD
282 14653		SSVX16-KARS	May 94	25544	4	✓✓	TAD
282 14654		SSVX16-KARS	May 94	25545	4	✓✓	TAD
282 14655		SSVX16-KARS	May 94	25546	4	✓✓	TAD
282 14656		SSVX16-KARS	May 94	25547	4	✓✓	TAD
282 14657		SSVX16-KARS	May 94	25563	4	✓✓	TAD
282 14658		SSVX16-KARS	May 94	25564	4	✓✓	TAD
282 14659		SSVX16-KARS	May 94	25537	4	✓✓	TAD

A. Argos Experiment Numbers and Program Contacts

Expr. No.: **29**
PGC: Torgny Vinje, Norwegian Polar Institute
Telephone: (+47) 2 12 36 50
Telefax: (+47) 2 12 38 54

Expr. No.: **282**
PGC: Deborah Bird, U.S. Naval Oceanographic Office
Telephone: (601) 688-4242

Expr. No.: **314**
PGC: Knut Bjorheim, Norwegian Meteorological Institute
Telephone: (+47) 2 60 50 90
Telefax: (+47) 2 69 25 15

Expr. No.: **484, EGOS**
PGC: Lars Golmen, Christian Michelsen Research
Telephone: (+47) 55 57 40 41
Telefax: (+47) 55 57 40 40

Expr. No.: **557**
PGC: Ignatius Rigor, Polar Science Center, University of
Washington

Telephone: (206) 543-6613
Telefax: (206) 543-3521

Expr. No.: **627**
PGC: A. L. Lukawesky, Environment Canada
Telephone: (403) 951-8814
Telefax: (403) 468-7950

Expr. No.: **633**
PGC: David M. Pollock, Atmospheric Environment
Service
Telephone: (613) 996-5236
Telefax: (613) 996-9205

Expr. No.: **695**
PGC: James Overland, Pacific Marine Environmental
Laboratory
Telephone: (206) 526-6239

Expr. No.: **919**
PGC: Jens Olf, University of Hannover
Telephone: (+49) 511 762 2677 p 2680
Telefax: (+49) 511 762 3456

Expr. No.: **1053 & 9053**
PGC: David Benner, National Ice Center
Telephone: (301) 763-7154
Telefax: (301) 763-4621

B. GTS Headers

The buoy data are distributed in real time on the Global Telecommunications System (GTS) circuits using the WMO buoy format under the following GTS headers:

1. **SSVX07 LFPW** - Arctic buoy data from French (Service Argos) Global Processing Center.
2. **SSVX12 KARS** - Arctic buoy data from U.S. (Service Argos) Global Processing Center.

3. **SSVX16 KARS** - U.S. Naval Oceanographic Office (NAVOCEANO) Arctic buoy data from the U. S. (Service Argos) Global Processing Center.
4. **SSVX18 KWBC** - U.S. National Ice Center Arctic buoy data inserted by the U.S. National Weather Service.
5. **SSVX02 CWEG** - Arctic buoy data from the Edmonton Local User Terminal.

For the length of their operational lifetimes, buoys that exit the Arctic Basin and enter the North Atlantic can be found under the following headers:

6. **SSVX01 LFPW** - Arctic buoy data from French (Service Argos) Global Processing Center.
7. **SSVX04 KARS** - Arctic buoy data from U.S. (Service Argos) Global Processing Center.

C. Buoy Types

Please refer to **Appendix: Buoy Diagrams**.

IV. Data Processing

Data for this report were processed as outlined in the 1986 data report with the exception that we have reverted to 3-hourly interpolation of sea-level pressure and air temperature. The average daily temperature was calculated from these eight measurements; an asterisk in the tabular data indicates that one or more of these measurements were not available.

V. Available Data Sets

The data sets begin with 0000 GMT, 1 January 1994, and end with 1200 GMT, 31 December 1994.

These data sets are available over the World Wide Web from the internet host <http://IABP.apl.washington.edu/>, are archived at the World Data Center A: Glaciology, and can be obtained on magnetic tapes as described below (**Tape Format**, end of this section) or via anonymous FTP. Inquiries should be sent to the following address:

National Snow and Ice Data Center
CIRES, Campus Box 449
University of Colorado
Boulder, Colorado 80309 U.S.A.

Telephone (303) 492-5171

A. Data Set AB

Twelve-hourly pressure and temperature fields. These data can be read with the following FORTRAN statements:

```
INTEGER  LAT, LD, LH, LONG, LM, LY, PX, PXX, PXY, PY, PYY
REAL     EP, ET, P, T
READ     (,1) LY, LM, LD, LH, LAT, LONG, P, T, EP, ET, PX, PY, PXX,
        PXY, PYY
1 FORMAT (4I3, I4, I5, F8.1, F7.1, 2F5.1, 2I5, 3I6)
```

LY is the year less 1900..
LM is the month; 1 for January, 2 for February, etc.
LD is the day of the month.
LH is the hour in GMT; LH = 0 or 12.
LAT is the latitude in degrees north.
LONG is the longitude in degrees east.
P is the interpolated pressure in millibars.
T is the interpolated temperature in degrees Celsius averaged from LH -12 to LH + 12 hours.
EP is the interpolation error variance in millibars squared.
ET is the interpolation error variance in degrees Celsius squared.
PX, PY are the pressure derivatives times 10^3 in the x and y directions. PX and PY have units of millibars per 10^3 kilometers.
PXX, PXY, PYY are the interpolated second derivatives of pressure times 10^6 . Their units are in millibars per 10^6 kilometers.

B. Data Set C

Twelve-hourly buoy positions. These data can be read with the following FORTRAN statements:

```
INTEGER  ID, LD, LH, LM, LY
REAL     LAT, LONG

READ     (,1) LY, LM, LD, LH, ID, LAT, LONG
1 FORMAT (4I3, I6, F7.3, F9.3)
```

LY is the year less 1900.
 LM is the month; 1 for January, 2 for February, etc.
 LD is the day of the month.
 LH is the hour in GMT; LH = 0 or 12.
 LAT is the latitude in degrees north.
 ID is the buoy identification.
 LONG is the longitude in degrees east.

C. Data Set D

Interpolated ice velocity fields. This data set contains ice velocity estimates at a fixed grid of points. The data can be read with these FORTRAN statements:

```

INTEGER  LAT, LD, LH, LM, LONG, LY
REAL     DUDX, DUDY, DVDX, DVDY, SIGMA2, UX, UY

READ     (,1) LY, LM, LD, LH, LAT, LONG, UX, UY, SIGMA2, DUDX,
          DUDY, DVDX, DVDY
1 FORMAT (4I3, I4, I5, 2F7.1, F5.1, 4F8.2)
  
```

LY is the year less 1900.
 LM is the month; 1 for January, 2 for February, etc.
 LD is the day of the month.
 LH is the hour in GMT; LH = 0 or 12.
 LAT is the latitude in degrees north.
 LONG is the longitude in degrees east.
 UX is the interpolated ice velocity in the x direction in centimeters per second.
 UY is the interpolated ice velocity in the y direction in centimeters per second.
 SIGMA2 is the variance of the interpolation error in velocity, in dimensionless units. No confidence should be placed in interpolated velocities for which SIGMA2 > 0.5.
 DUDX, DUDY, DVDX, DVDY are interpolated velocity derivatives expressed in Cartesian coordinates. After multiplication by 10^{-7} the reported values have units of seconds⁻¹.

Note on Coordinates: The pressure and velocity derivatives are expressed with respect to a rectangular coordinate system with the origin at the North Pole, the x axis coinciding with the Greenwich Meridian, and the y axis with the 90E Meridian. The transformation from latitude and longitude to x and y is as follows:

$$x = 110.949 (90 - \text{lat}) \cos (\text{long})$$

$$y = 110.949 (90 - \text{lat}) \sin (\text{long})$$

where x and y are in kilometers and latitude and longitude are in degrees.

Tape Format: Each of the above data sets is stored on magnetic tape with these characteristics:

width	1/2 inch
number of tracks	9
coding	EBCDIC
parity	odd
density	6250 bpi
characters per record	80
characters per block	4800

The authors can be contacted at the address below:

University of Washington
Polar Science Center
Applied Physics Laboratory
1013 N.E. 40th Street
Seattle, WA 98105 U.S.A.

Telephone (206) 543-1300

VI. Tabular Data

The tables give daily data for each buoy identified by its ARGOS number. The data are interpolated values for location and pressure at 1200 GMT. The value is not given if it is not reliably known. The temperature is averaged over the eight synoptic intervals to eliminate diurnal variation. An asterisk indicates that one or more of the temperatures during this day were not known.

BUOY 1101

BUOY (1101)		LAT	LON	P	T	BUOY (1101)		LAT	LON	P	T
94 Jan		(N)	(+E,-W)	(MB)	(C)	94 Feb		(N)	(+E,-W)	(MB)	(C)
1	1	70.343	-65.143			32	1	67.416	-61.643		
2	2	70.249	-65.235			33	2	67.330	-61.446		
3	3	70.071	-64.917			34	3	67.275	-61.339		
4	4	69.898	-64.829			35	4	67.249	-61.274		
5	5	69.818	-64.749			36	5	67.043	-61.110		
6	6	69.766	-64.700			37	6	66.506	-60.697		
7	7	69.624	-64.666			38	7	66.317	-60.484		
8	8	69.539	-64.574			39	8	65.925	-60.608		
9	9	69.488	-64.482			40	9	65.757	-60.719		
10	10	69.436	-64.433			41	10	65.656	-60.885		
11	11	69.350	-64.400			42	11	65.618	-60.946		
12	12	69.244	-64.326			43	12	65.591	-61.038		
13	13	69.152	-64.256			44	13	65.574	-61.164		
14	14	69.110	-64.210			45	14	65.600	-61.181		
15	15	69.023	-64.269			46	15	65.624	-61.078		
16	16	68.953	-64.151			47	16	65.616	-61.179		
17	17	68.762	-63.997			48	17	65.650	-61.202		
18	18	68.547	-63.803			49	18	65.612	-61.370		
19	19	68.396	-63.608			50	19	65.556	-61.464		
20	20	68.267	-63.371			51	20	65.526	-61.527		
21	21	68.215	-63.264			52	21	65.489	-61.595		
22	22	68.169	-63.187			53	22	65.453	-61.659		
23	23	68.138	-63.122			54	23	65.392	-61.776		
24	24	68.107	-63.059			55	24	65.272	-62.047		
25	25	68.056	-62.970			56	25	65.210	-62.180		
26	26	68.004	-62.883			57	26	65.142	-62.371		
27	27	67.947	-62.776			58	27	65.066	-62.544		
28	28	67.890	-62.685			59	28	65.006	-62.721		
29	29	67.801	-62.479								
30	30	67.665	-62.221								
31	31	67.515	-61.921								

BUOY (1101)		LAT	LON	P	T	BUOY (1101)		LAT	LON	P	T
94 Mar		(N)	(+E,-W)	(MB)	(C)	94 Apr		(N)	(+E,-W)	(MB)	(C)
60	1	64.950	-62.908			93	3	61.890	-65.714		
63	4	64.450	-62.865			96	6	61.960	-65.829		
64	5	64.355	-62.864			97	7	61.992	-65.791		
65	6	64.079	-62.571			98	8	62.049	-65.740		
66	7	63.826	-62.370			99	9	62.037	-65.723		
67	8	63.699	-62.309			100	10	62.047	-65.588		
68	9	63.640	-62.502			101	11	62.082	-65.483		
69	10	63.477	-62.392			108	18	61.727	-66.271		
70	11	63.371	-62.243			109	19	61.804	-66.502		
71	12	63.141	-62.218			110	20	61.878	-66.801		
72	13	63.005	-62.173			111	21	61.890	-66.859		
73	14	62.882	-62.221			112	22	61.929	-67.220		
74	15	62.799	-62.360			113	23	61.962	-67.371		
75	16	62.703	-62.605			114	24	61.955	-67.373		
76	17	62.523	-62.955			116	26	61.939	-67.475		
77	18	62.239	-63.522			120	30	61.802	-67.661		
78	19	61.924	-64.170								
79	20	61.696	-64.384								
80	21	61.495	-64.452								
81	22	61.280	-64.569								
82	23	61.376	-65.218								
83	24	61.500	-65.453								
84	25	61.540	-65.459								

BUOY 1101

BUOY (1101) 94 May		LAT (N)	LON (+E,-W)	P (MB)	T (C)	BUOY (1101) 94 Jun		LAT (N)	LON (+E,-W)	P (MB)	T (C)
121	1	61.822	-67.909			152	1	61.465	-69.258		
122	2	61.707	-67.921			153	2	61.299	-69.038		
123	3	61.632	-67.905			154	3	61.213	-68.919		
124	4	61.601	-67.839			155	4	61.133	-68.797		
125	5	61.557	-67.750			159	8	60.801	-68.464		
126	6	61.559	-67.668			160	9	60.702	-68.289		
127	7	61.535	-67.591			166	15	60.130	-67.378		
128	8	61.540	-67.622			169	18	60.049	-66.521		
129	9	61.673	-68.099			170	19	60.028	-66.416		
130	10	61.862	-68.730			171	20	60.068	-66.298		
131	11	61.920	-69.111								
132	12	62.101	-69.261								
133	13	62.178	-69.367								
134	14	62.179	-69.392								
135	15	62.209	-69.496								
136	16	62.284	-69.762								
137	17	62.248	-69.763								
138	18	62.221	-69.790								
139	19	62.247	-69.857								
142	22	62.090	-70.130								
143	23	61.996	-70.056								
146	26	61.910	-69.957								
148	28	61.821	-69.907								
149	29	61.767	-69.782								
150	30	61.698	-69.643								
151	31	61.620	-69.490								

BUOY 1103

BUOY (1103) 94 Oct		LAT (N)	LON (+E,-W)	P (MB)	T (C)	BUOY (1103) 94 Nov		LAT (N)	LON (+E,-W)	P (MB)	T (C)
275	2	71.964	-149.275			305	1	72.293	-156.846		
276	3	71.945	-149.813			306	2	72.580	-157.820		
277	4	71.925	-150.233			307	3	72.872	-159.113		
278	5	71.901	-150.655			308	4	73.006	-160.794		
279	6	71.888	-150.996			309	5	73.048	-161.369		
280	7	71.959	-151.731			310	6	73.080	-161.770		
281	8	72.006	-152.244			311	7	72.989	-162.006		
282	9	72.027	-152.475			312	8	72.969	-162.453		
283	10	72.102	-152.824			313	9	72.969	-162.704		
284	11	72.151	-153.092			314	10	72.962	-162.892		
285	12	72.180	-153.380			315	11	72.945	-162.848		
286	13	72.237	-153.830			316	12	72.931	-162.739		
287	14	72.269	-153.871			317	13	72.920	-162.567		
288	15	72.338	-153.842			318	14	72.925	-162.404		
289	16	72.382	-153.869			319	15	72.924	-162.367		
290	17	72.385	-153.942			320	16	72.902	-162.406		
291	18	72.385	-154.005			321	17	72.902	-162.426		
292	19	72.416	-154.200			322	18	72.849	-162.557		
293	20	72.420	-154.377			323	19	72.760	-162.512		
294	21	72.398	-154.559			324	20	72.723	-162.484		
295	22	72.401	-154.768			325	21	72.691	-162.512		
296	23	72.412	-154.947			326	22	72.650	-162.297		
297	24	72.412	-155.007			327	23	72.577	-162.086		
298	25	72.387	-155.291			328	24	72.599	-161.978		
299	26	72.337	-155.528			329	25	72.667	-161.790		
300	27	72.282	-155.811			330	26	72.690	-161.932		
301	28	72.183	-156.070			331	27	72.733	-162.167		
302	29	72.096	-156.135			332	28	72.687	-162.023		
303	30	72.006	-156.225			333	29	72.636	-161.793		
304	31	72.068	-156.429			334	30	72.713	-161.704		

BUOY (1103) 94 Dec		LAT (N)	LON (+E,-W)	P (MB)	T (C)
335	1	72.708	-161.489		
336	2	72.788	-161.242		
337	3	72.784	-160.879		
338	4	72.767	-160.506		
339	5	72.737	-160.268		
340	6	72.748	-160.101		
341	7	72.794	-159.983		
342	8	72.788	-159.934		
343	9	72.783	-159.915		
344	10	72.774	-159.920		
345	11	72.761	-159.891		
346	12	72.754	-159.949		
347	13	72.727	-159.999		
348	14	72.724	-159.986		
349	15	72.725	-159.991		
350	16	72.719	-159.999		
351	17	72.684	-160.057		
352	18	72.643	-160.169		
353	19	72.627	-160.613		
354	20	72.568	-161.266		
355	21	72.439	-161.682		
356	22	72.401	-161.572		
357	23	72.427	-161.497		
358	24	72.446	-161.479		
359	25	72.456	-161.445		
360	26	72.495	-161.837		
361	27	72.585	-161.971		
362	28	72.603	-161.755		
363	29	72.577	-161.906		
364	30	72.558	-162.223		
365	31	72.564	-162.386		

BUOY 1108

BUOY (1108)		LAT	LON	P	T	BUOY (1108)		LAT	LON	P	T
94 Jan		(N)	(+E,-W)	(MB)	(C)	94 Feb		(N)	(+E,-W)	(MB)	(C)
1	1	77.540	-133.470	1041.0	-13.1	33	2	76.320	-135.810	1038.9	-13.9
2	2	77.445	-132.825	1041.4	-13.1	34	3	76.320	-135.810	1028.9	-14.0
3	3	77.400	-132.530	1040.9	-13.1*	37	6	76.139	-134.215	1027.9	-13.8
10	10	76.980	-133.790	1035.0	-13.4	38	7	76.170	-134.240	1025.4	-13.6
11	11	76.980	-133.790	1043.2	-13.3	39	8	76.170	-134.240	1025.8	-13.4
12	12	76.731	-134.444	1043.7	-13.1*	40	9	76.170	-134.240	1026.9	-13.4
13	13	76.810	-135.280	1049.6	-13.1*	41	10	76.170	-134.240	1018.7	-13.2
14	14	76.810	-135.280	1051.3	-13.1	42	11	76.170	-134.240	1004.9	-13.1
15	15	76.810	-135.280	1050.0	-13.3	43	12	76.170	-134.240	998.1	-13.1
16	16	76.810	-135.280	1049.4	-13.4	44	13	76.170	-134.240	989.1	-13.1
17	17	76.810	-135.280	1041.1	-13.4	45	14	76.170	-134.240	989.2	-13.1
18	18	76.810	-135.280	1026.9	-13.4	46	15	76.170	-134.240	1011.1	-13.1
19	19	76.810	-135.280	1026.7	-13.6	47	16	76.170	-134.240	1016.7	-13.1
20	20	76.810	-135.280	1023.5	-13.7	48	17	76.170	-134.240	1023.6	-13.1
21	21	76.810	-135.280	1017.6	-13.8	49	18	76.170	-134.240	1037.2	-13.1
22	22	76.810	-135.280	1016.8	-13.7	50	19	76.170	-134.240	1047.6	-13.3
23	23	76.810	-135.280	1029.7	-13.7	51	20	76.170	-134.240	1050.2	-13.4
24	24	76.810	-135.280	1027.7	-13.7	52	21	76.170	-134.240	1037.9	-13.4*
25	25	76.810	-135.280	1023.1	-13.7	53	22	75.880	-134.050	1033.5	-13.7
29	29	76.296	-135.284	1035.2	-13.7	54	23	75.880	-134.050	1047.3	-13.4
30	30	76.240	-134.990	1037.8	-13.7	55	24	75.880	-134.050	1031.2	-13.4
31	31	76.203	-134.858	1030.9	-13.8	56	25	75.880	-134.050	1028.4	-13.4
						57	26	75.880	-134.050	1015.5	-13.4
						58	27	75.880	-134.050	1015.3	-13.6

BUOY (1108)		LAT	LON	P	T	BUOY (1108)		LAT	LON	P	T
94 Mar		(N)	(+E,-W)	(MB)	(C)	94 Apr		(N)	(+E,-W)	(MB)	(C)
67	8	75.960	-135.350	1016.6	-14.9	91	1	75.730	-133.120	1031.7	-13.0
68	9	75.960	-135.350	1021.3	-14.7	92	2	75.730	-133.120	1036.9	-12.8
69	10	75.960	-135.350	1019.6	-14.6	93	3	75.730	-133.120	1033.6	-12.8
70	11	75.960	-135.350	1022.3	-14.6	94	4	75.730	-133.120	1023.9	-12.6
71	12	75.960	-135.350	1021.1	-14.6	95	5	75.730	-133.120	1021.3	-12.5
72	13	75.960	-135.350	1007.3	-14.6	96	6	75.730	-133.120	1028.1	-12.3
73	14	75.960	-135.350	993.7	-14.6	97	7	75.730	-133.120	1029.8	-12.2
74	15	75.960	-135.350	1004.0	-14.4	98	8	75.730	-133.120	1034.7	-11.9
75	16	75.960	-135.350	1012.1	-14.3	99	9	75.730	-133.120	1030.1	-11.7
76	17	75.960	-135.350	1017.1	-14.3	100	10	75.730	-133.120	1027.4	-11.6
77	18	75.960	-135.350	1019.0	-14.1	101	11	75.730	-133.120	1023.4	-11.5
78	19	75.960	-135.350	1016.9	-14.0*	102	12	75.730	-133.120	1018.3	-11.3
79	20	75.533	-134.336	1020.2	-14.0*	103	13	75.730	-133.120	1014.5	-11.3
80	21	75.520	-134.200	1022.3	-14.0	104	14	75.730	-133.120	1013.2	-11.3
81	22	75.520	-134.200	1021.5	-13.8	105	15	75.730	-133.120	1015.8	-11.0
83	24	75.770	-135.190	1015.3	-13.7	106	16	75.730	-133.120	1017.0	-11.0*
85	26	75.501	-133.874	1011.2	-13.7	107	17	75.410	-134.770	1020.9	-11.0*
86	27	75.460	-133.720	995.9	-13.7	108	18	75.410	-134.770	1025.6	-11.0
87	28	75.460	-133.720	1002.9	-13.4*	109	19	75.410	-134.770	1023.0	-11.0
88	29	75.730	-133.120	1020.9	-13.4*	111	21	75.350	-134.820	1032.0	-10.7*
89	30	75.730	-133.120	1023.4	-13.2	112	22	75.350	-134.820	1031.8	-10.7
90	31	75.730	-133.120	1017.2	-13.1	113	23	75.350	-134.820	1027.3	-10.7
						114	24	75.350	-134.820	1025.7	-10.7
						115	25	75.350	-134.820	1026.5	-10.4
						116	26	75.453	-134.660	1029.6	-10.4
						117	27	75.438	-135.116	1024.5	-10.2
						118	28	75.490	-134.920	1014.7	-10.1

BUOY 1108

BUOY (1108)		LAT	LON	P	T
94 May		(N)	(+E,-W)	(MB)	(C)
122	2	75.750	-136.530	1009.2	-9.5
123	3	75.750	-136.530	1015.5	-9.4

BUOY 1788

BUOY (1788) 94 Jan		LAT (N)	LON (+E,-W)	P (MB)	T (C)	BUOY (1788) 94 Feb		LAT (N)	LON (+E,-W)	P (MB)	T (C)
2	2	80.561	62.338			32	1	80.567	62.374		
3	3	80.566	62.369			33	2	80.566	62.360		
4	4	80.568	62.367			34	3	80.566	62.360		
5	5	80.567	62.376			35	4	80.566	62.370		
6	6	80.566	62.361			36	5	80.567	62.364		
7	7	80.568	62.375			37	6	80.565	62.364		
8	8	80.570	62.389			38	7	80.564	62.353		
9	9	80.564	62.342			39	8	80.567	62.363		
10	10	80.566	62.356			40	9	80.567	62.363		
11	11	80.567	62.358			41	10	80.567	62.362		
12	12	80.571	62.362			42	11	80.567	62.367		
13	13	80.566	62.364			43	12	80.567	62.370		
14	14	80.567	62.362			44	13	80.566	62.368		
15	15	80.567	62.362			46	15	80.566	62.373		
16	16	80.567	62.367			47	16	80.568	62.363		
17	17	80.566	62.366			48	17	80.567	62.348		
18	18	80.567	62.367			49	18	80.568	62.360		
19	19	80.568	62.348			50	19	80.566	62.367		
20	20	80.566	62.365			51	20	80.566	62.359		
21	21	80.567	62.364			52	21	80.568	62.353		
22	22	80.567	62.365			53	22	80.564	62.368		
23	23	80.569	62.372			54	23	80.563	62.364		
24	24	80.567	62.367			55	24	80.567	62.363		
25	25	80.567	62.360			56	25	80.565	62.399		
26	26	80.566	62.358			57	26	80.567	62.379		
27	27	80.568	62.376			58	27	80.568	62.363		
28	28	80.565	62.372			59	28	80.566	62.360		
29	29	80.566	62.369								
30	30	80.567	62.373								
31	31	80.567	62.370								

BUOY (1788) 94 Mar		LAT (N)	LON (+E,-W)	P (MB)	T (C)	BUOY (1788) 94 Apr		LAT (N)	LON (+E,-W)	P (MB)	T (C)
60	1	80.568	62.374			91	1	80.567	62.369		
61	2	80.564	62.368			92	2	80.567	62.375		
62	3	80.567	62.377			93	3	80.566	62.350		
63	4	80.568	62.375			94	4	80.567	62.368		
64	5	80.567	62.363			95	5	80.566	62.367		
65	6	80.568	62.361			96	6	80.567	62.359		
66	7	80.567	62.363			97	7	80.567	62.365		
67	8	80.565	62.368			98	8	80.567	62.363		
68	9	80.567	62.368			99	9	80.567	62.369		
69	10	80.568	62.379			100	10	80.567	62.367		
70	11	80.567	62.363			101	11	80.567	62.364		
71	12	80.565	62.375			102	12	80.566	62.367		
72	13	80.567	62.349			103	13	80.568	62.362		
73	14	80.568	62.370			104	14	80.567	62.366		
74	15	80.566	62.367			105	15	80.567	62.362		
75	16	80.566	62.367			106	16	80.567	62.368		
76	17	80.565	62.359			107	17	80.567	62.370		
77	18	80.567	62.358			108	18	80.567	62.371		
78	19	80.567	62.373			109	19	80.568	62.369		
79	20	80.567	62.357			110	20	80.567	62.366		
80	21	80.566	62.368			111	21	80.567	62.365		
81	22	80.567	62.368			112	22	80.568	62.367		
82	23	80.567	62.363			113	23	80.567	62.367		
83	24	80.567	62.369			114	24	80.567	62.361		
84	25	80.566	62.352			115	25	80.566	62.364		
85	26	80.568	62.368			116	26	80.566	62.365		
86	27	80.567	62.367			117	27	80.567	62.369		
87	28	80.567	62.369			118	28	80.567	62.353		
88	29	80.567	62.372			119	29	80.566	62.396		
89	30	80.567	62.366			120	30	80.567	62.375		
90	31	80.567	62.367								

BUOY 1788

BUOY (1788) 94 May		LAT (N)	LON (+E,-W)	P (MB)	T (C)	BUOY (1788) 94 Jun		LAT (N)	LON (+E,-W)	P (MB)	T (C)
121	1	80.567	62.368			152	1	80.570	62.423		
122	2	80.566	62.365			153	2	80.570	62.439		
123	3	80.566	62.361			154	3	80.570	62.428		
124	4	80.566	62.362			155	4	80.570	62.435		
125	5	80.568	62.360			156	5	80.567	62.417		
126	6	80.567	62.362			157	6	80.570	62.448		
127	7	80.566	62.368			158	7	80.570	62.453		
128	8	80.567	62.362			159	8	80.570	62.439		
129	9	80.566	62.356			160	9	80.569	62.438		
130	10	80.567	62.369			161	10	80.570	62.436		
131	11	80.566	62.360			162	11	80.570	62.437		
132	12	80.566	62.363			163	12	80.570	62.441		
133	13	80.567	62.365			164	13	80.569	62.429		
134	14	80.567	62.369			165	14	80.571	62.433		
135	15	80.566	62.371			166	15	80.571	62.445		
136	16	80.567	62.373			167	16	80.571	62.447		
137	17	80.566	62.367			168	17	80.569	62.439		
138	18	80.567	62.370			169	18	80.570	62.441		
139	19	80.566	62.364			170	19	80.569	62.436		
140	20	80.567	62.372			171	20	80.570	62.435		
141	21	80.569	62.360			172	21	80.570	62.441		
142	22	80.567	62.367			173	22	80.565	62.429		
143	23	80.566	62.365			174	23	80.537	62.478		
144	24	80.566	62.367			175	24	80.537	62.467		
145	25	80.567	62.364			176	25	80.536	62.472		
146	26	80.566	62.363			177	26	80.538	62.469		
147	27	80.566	62.369			178	27	80.538	62.453		
148	28	80.566	62.362			179	28	80.535	62.553		
149	29	80.567	62.365			180	29	80.529	62.625		
150	30	80.566	62.367			181	30	80.530	62.644		
151	31	80.566	62.368								

BUOY (1788) 94 Jul		LAT (N)	LON (+E,-W)	P (MB)	T (C)	BUOY (1788) 94 Aug		LAT (N)	LON (+E,-W)	P (MB)	T (C)
182	1	80.529	62.626			213	1	80.168	63.333		
183	2	80.528	62.641			214	2	80.116	63.734		
184	3	80.528	62.629			215	3	80.079	63.756		
185	4	80.529	62.634			216	4	80.061	64.063		
186	5	80.529	62.634			217	5	80.065	64.220		
187	6	80.529	62.628			218	6	80.064	64.263		
188	7	80.517	62.685			219	7	80.064	64.333		
189	8	80.543	62.718			220	8	80.008	64.506		
190	9	80.567	62.414								
191	10	80.559	62.346								
192	11	80.533	62.600								
193	12	80.490	62.636								
194	13	80.473	62.897								
195	14	80.481	63.382								
196	15	80.487	63.554								
197	16	80.495	63.521								
198	17	80.504	63.488								
199	18	80.503	63.504								
200	19	80.497	63.529								
201	20	80.505	63.489								
202	21	80.461	63.300								
203	22	80.417	63.199								
204	23	80.371	63.001								
205	24	80.326	62.754								
206	25	80.295	62.568								
207	26	80.290	62.688								
208	27	80.300	62.701								
209	28	80.311	62.611								
210	29	80.283	62.723								
211	30	80.258	62.758								
212	31	80.240	62.916								

BUOY 1789

BUOY (1789) 94 Jan		LAT (N)	LON (+E,-W)	P (MB)	T (C)	BUOY (1789) 94 Feb		LAT (N)	LON (+E,-W)	P (MB)	T (C)
7	7	82.157	114.615			32	1	83.081	108.189		
8	8	82.188	114.120			33	2	83.095	107.943		
9	9	82.244	113.605			34	3	83.075	107.441		
10	10	82.325	113.119			35	4	83.055	106.953		
11	11	82.434	112.799			36	5	83.093	106.853		
12	12	82.530	112.830			37	6	83.133	106.821		
13	13	82.580	112.601			38	7	83.159	106.820		
14	14	82.611	112.214			39	8	83.172	106.911		
15	15	82.629	111.664			40	9	83.199	107.187		
16	16	82.665	111.249			41	10	83.225	107.561		
17	17	82.711	110.946			42	11	83.245	108.047		
18	18	82.790	110.782			43	12	83.238	108.791		
19	19	82.839	110.781			44	13	83.211	109.740		
20	20	82.860	110.935			45	14	83.242	111.125		
21	21	82.874	111.166			46	15	83.324	112.104		
22	22	82.912	111.088			47	16	83.414	112.607		
23	23	82.961	110.860			48	17	83.483	112.650		
24	24	83.012	110.535			49	18	83.523	112.390		
25	25	83.056	110.140			50	19	83.560	112.117		
26	26	83.062	109.623			51	20	83.590	111.854		
27	27	83.044	109.073			54	23	83.649	110.437		
28	28	83.020	108.663			55	24	83.694	109.978		
29	29	83.021	108.488			56	25	83.734	110.193		
30	30	83.038	108.405			57	26	83.747	110.581		
31	31	83.061	108.324			58	27	83.745	110.831		
						59	28	83.773	111.213		

BUOY (1789) 94 Mar		LAT (N)	LON (+E,-W)	P (MB)	T (C)	BUOY (1789) 94 Apr		LAT (N)	LON (+E,-W)	P (MB)	T (C)
60	1	83.801	111.548			91	1	84.069	116.934		
61	2	83.826	111.727			92	2	84.076	116.805		
62	3	83.767	111.740			93	3	84.093	116.629		
63	4	83.709	111.758			94	4	84.128	116.556		
64	5	83.683	111.695			95	5	84.174	116.426		
65	6	83.708	112.022			96	6	84.209	116.072		
66	7	83.785	112.695			97	7	84.220	115.789		
67	8	83.907	113.600			98	8	84.226	115.547		
71	12	84.107	113.993			99	9	84.227	115.276		
75	16	83.994	113.277			100	10	84.221	115.020		
76	17	84.002	114.392			101	11	84.197	114.794		
77	18	84.014	114.586			102	12	84.168	114.808		
78	19	84.033	114.710			103	13	84.161	115.253		
79	20	84.056	115.033			104	14	84.162	115.658		
80	21	84.076	115.378			105	15	84.171	115.973		
81	22	84.104	115.575			106	16	84.171	116.474		
82	23	84.119	115.822			107	17	84.157	117.135		
83	24	84.113	116.093			108	18	84.121	117.526		
84	25	84.083	116.194			109	19	84.098	117.527		
85	26	84.055	116.321			110	20	84.089	117.467		
86	27	84.019	116.673			111	21	84.084	117.416		
87	28	83.993	116.906			112	22	84.090	117.334		
88	29	84.041	117.020			113	23	84.123	117.196		
89	30	84.086	117.156			114	24	84.166	117.069		
90	31	84.079	117.001			115	25	84.173	116.848		
						118	28	84.230	115.563		
						119	29	84.285	114.676		
						120	30	84.302	113.835		

BUOY 1789

BUOY (1789) 94 May		LAT (N)	LON (+E,-W)	P (MB)	T (C)	BUOY (1789) 94 Jun		LAT (N)	LON (+E,-W)	P (MB)	T (C)
121	1	84.300	113.934			152	1	84.650	110.906		
122	2	84.337	114.111			153	2	84.678	110.543		
123	3	84.367	114.136			154	3	84.645	110.768		
124	4	84.376	114.057			155	4	84.614	110.618		
125	5	84.401	114.119			156	5	84.570	110.537		
126	6	84.441	113.954			157	6	84.494	110.647		
127	7	84.462	113.392			158	7	84.393	110.993		
128	8	84.477	112.814			159	8	84.270	110.752		
129	9	84.486	112.400			160	9	84.215	110.702		
130	10	84.500	112.171			161	10	84.183	110.787		
131	11	84.517	111.944			162	11	84.172	111.009		
132	12	84.531	111.729			163	12	84.133	111.012		
133	13	84.539	111.552			164	13	84.031	110.926		
134	14	84.543	111.316			165	14	83.943	110.983		
135	15	84.541	111.132			166	15	83.878	111.352		
136	16	84.516	111.117			167	16	83.819	112.147		
137	17	84.493	111.002			168	17	83.770	113.163		
138	18	84.498	110.813			169	18	83.729	113.794		
139	19	84.512	110.604			170	19	83.707	114.226		
140	20	84.507	110.317			171	20	83.713	114.447		
141	21	84.452	110.231			172	21	83.739	114.731		
142	22	84.379	110.613			173	22	83.749	115.117		
143	23	84.335	111.417			174	23	83.760	115.238		
144	24	84.315	112.072			175	24	83.772	115.036		
145	25	84.271	112.851			176	25	83.765	114.946		
146	26	84.253	113.424			177	26	83.765	115.053		
147	27	84.296	113.441			178	27	83.780	115.260		
148	28	84.382	113.236			179	28	83.816	115.505		
149	29	84.474	112.875			180	29	83.824	115.837		
150	30	84.544	112.178			181	30	83.820	116.308		
151	31	84.602	111.397								

BUOY (1789) 94 Jul		LAT (N)	LON (+E,-W)	P (MB)	T (C)	BUOY (1789) 94 Aug		LAT (N)	LON (+E,-W)	P (MB)	T (C)
182	1	83.814	116.709			213	1	83.885	119.499		
183	2	83.795	116.826			214	2	83.899	119.041		
184	3	83.781	117.193			215	3	83.937	118.343		
185	4	83.715	117.628			216	4	83.949	117.616		
186	5	83.642	117.305			217	5	83.933	117.610		
187	6	83.637	117.490			218	6	83.954	118.060		
188	7	83.783	117.539			219	7	84.062	119.109		
189	8	83.884	117.616			220	8	84.096	120.095		
190	9	83.905	117.594			221	9	84.113	120.495		
191	10	84.012	117.835			222	10	84.142	120.739		
192	11	84.007	118.415			223	11	84.156	120.747		
193	12	84.022	118.376			224	12	84.172	120.760		
194	13	83.939	118.288			225	13	84.211	120.758		
195	14	83.905	118.691			226	14	84.202	120.498		
196	15	83.908	118.823			227	15	84.182	119.779		
197	16	83.925	118.999			228	16	84.148	119.625		
198	17	83.964	119.301			229	17	84.065	119.730		
199	18	84.021	119.972			230	18	83.982	119.704		
200	19	83.992	120.512			231	19	83.866	120.560		
201	20	83.939	120.810			232	20	83.755	120.520		
202	21	83.901	120.682			233	21	83.646	120.446		
203	22	83.904	120.559			234	22	83.576	120.484		
204	23	83.895	120.637			235	23	83.550	120.512		
205	24	83.915	120.276			236	24	83.501	120.466		
206	25	83.906	119.837			237	25	83.499	120.646		
207	26	83.913	119.672			238	26	83.539	120.601		
208	27	83.872	119.554			239	27	83.600	120.624		
209	28	83.863	119.709			240	28	83.618	120.947		
210	29	83.903	120.301			241	29	83.637	121.578		
211	30	83.936	120.271			242	30	83.663	121.687		
212	31	83.924	119.902			243	31	83.793	121.676		

BUOY 1789

BUOY (1789) 94 Sep		LAT (N)	LON (+E,-W)	P (MB)	T (C)	BUOY (1789) 94 Oct		LAT (N)	LON (+E,-W)	P (MB)	T (C)
244	1	83.819	121.940			274	1	83.327	123.769		
245	2	83.850	122.316			275	2	83.399	123.359		
246	3	83.865	122.371			276	3	83.467	122.985		
247	4	83.843	122.766			277	4	83.550	122.936		
248	5	83.818	121.943			278	5	83.694	123.272		
249	6	83.762	121.772			279	6	83.802	124.065		
250	7	83.772	121.264			280	7	83.968	125.373		
251	8	83.864	120.153			281	8	84.083	126.396		
252	9	83.879	118.889			282	9	84.187	126.566		
253	10	83.802	118.420			283	10	84.182	127.315		
254	11	83.740	118.524			284	11	84.262	127.879		
255	12	83.693	118.691			285	12	84.352	128.218		
256	13	83.696	119.335			286	13	84.507	128.035		
257	14	83.720	120.960			287	14	84.781	127.330		
258	15	83.712	122.390			288	15	85.021	125.743		
259	16	83.715	123.442			289	16	85.171	123.971		
260	17	83.770	124.149			290	17	85.187	122.567		
261	18	83.841	124.824			291	18	85.164	121.685		
262	19	83.885	124.791			292	19	85.152	120.845		
263	20	83.780	124.025			293	20	85.134	120.758		
264	21	83.717	124.700			294	21	85.137	121.015		
265	22	83.608	125.840			295	22	85.163	120.920		
266	23	83.589	125.877			296	23	85.164	120.229		
267	24	83.583	125.555			297	24	85.157	119.513		
268	25	83.573	125.161			298	25	85.090	118.492		
269	26	83.574	123.978			299	26	85.057	117.465		
270	27	83.493	123.129			300	27	85.068	116.804		
271	28	83.437	123.043			301	28	85.089	115.886		
272	29	83.363	123.129			302	29	85.067	115.560		
273	30	83.302	123.572			303	30	85.058	115.262		
						304	31	85.046	114.755		

BUOY (1789) 94 Nov		LAT (N)	LON (+E,-W)	P (MB)	T (C)	BUOY (1789) 94 Dec		LAT (N)	LON (+E,-W)	P (MB)	T (C)
305	1	85.041	114.168			335	1	84.876	105.992		
306	2	85.012	113.008			336	2	84.857	105.916		
307	3	85.005	111.585			337	3	84.826	105.318		
308	4	85.030	110.468			338	4	84.798	104.970		
309	5	85.039	109.976			339	5	84.791	104.882		
310	6	85.042	109.196			340	6	84.864	105.242		
311	7	85.078	108.223			341	7	84.966	106.132		
312	8	85.092	107.784			342	8	84.815	106.348		
313	9	85.058	107.944			343	9	84.645	106.665		
314	10	84.961	108.480			344	10	84.664	107.150		
315	11	84.935	108.349			345	11	84.634	108.696		
316	12	84.890	108.114			346	12	84.643	110.166		
317	13	84.839	108.505			347	13	84.578	110.345		
318	14	84.836	108.694			348	14	84.581	110.137		
319	15	84.837	108.828			349	15	84.591	110.209		
320	16	84.840	109.264			350	16	84.604	110.484		
321	17	84.879	109.586			351	17	84.598	111.070		
322	18	84.934	109.343			352	18	84.532	112.265		
323	19	85.070	108.855			353	19	84.475	113.089		
324	20	85.129	108.373			354	20	84.474	113.800		
325	21	85.132	108.192			355	21	84.459	114.267		
326	22	85.114	107.477			356	22	84.441	114.409		
327	23	85.062	107.366			357	23	84.458	114.194		
328	24	85.062	106.850			358	24	84.464	114.239		
329	25	85.056	106.682			359	25	84.477	113.696		
330	26	85.059	106.627			360	26	84.487	113.194		
331	27	85.078	106.364			361	27	84.523	113.150		
332	28	85.083	105.758			362	28	84.549	112.967		
333	29	85.033	105.246			363	29	84.553	112.607		
334	30	84.963	105.564			364	30	84.562	112.293		
						365	31	84.617	111.580		

BUOY 1790

BUOY (1790) 94 Jan		LAT (N)	LON (+E,-W)	P (MB)	T (C)	BUOY (1790) 94 Feb		LAT (N)	LON (+E,-W)	P (MB)	T (C)
1	1	82.799	72.906			32	1	83.131	57.174		
2	2	82.797	72.197			33	2	83.166	56.665		
3	3	82.782	71.917			34	3	83.077	56.068		
4	4	82.771	71.690			35	4	82.968	55.704		
5	5	82.744	71.340			36	5	82.953	55.726		
6	6	82.721	70.918			37	6	82.969	55.780		
7	7	82.726	70.359			38	7	82.992	55.821		
8	8	82.715	70.024			39	8	83.026	55.834		
9	9	82.710	69.535			40	9	83.051	55.915		
10	10	82.724	68.833			41	10	83.066	55.845		
11	11	82.782	67.929			42	11	83.101	56.340		
12	12	82.876	67.437			43	12	83.092	56.789		
13	13	82.955	66.738			44	13	83.184	58.164		
14	14	83.043	65.893			45	14	83.285	59.113		
15	15	83.028	65.195			46	15	83.350	59.016		
16	16	83.054	64.165			47	16	83.381	59.456		
17	17	83.122	63.215			48	17	83.379	59.460		
18	18	83.122	62.685			49	18	83.359	59.341		
19	19	83.120	62.581			50	19	83.331	59.168		
20	20	83.134	62.611			51	20	83.308	58.858		
21	21	83.205	62.766			52	21	83.294	58.658		
22	22	83.264	62.301			53	22	83.316	58.106		
23	23	83.306	61.450			54	23	83.275	56.934		
24	24	83.360	60.365			55	24	83.192	56.573		
25	25	83.367	59.059			56	25	83.170	56.526		
26	26	83.334	58.050			57	26	83.164	56.614		
27	27	83.279	57.384			58	27	83.197	56.881		
28	28	83.186	57.124			59	28	83.258	57.363		
29	29	83.100	57.232								
30	30	83.092	57.241								
31	31	83.090	57.169								

BUOY (1790) 94 Mar		LAT (N)	LON (+E,-W)	P (MB)	T (C)	BUOY (1790) 94 Apr		LAT (N)	LON (+E,-W)	P (MB)	T (C)
60	1	83.224	57.520			91	1	83.559	56.338		
61	2	83.141	57.870			92	2	83.572	56.063		
62	3	83.104	58.042			93	3	83.574	55.716		
63	4	83.091	57.603			94	4	83.618	55.237		
64	5	83.074	56.721			95	5	83.697	54.287		
65	6	83.155	56.402			96	6	83.702	53.701		
66	7	83.332	56.362			97	7	83.690	53.393		
67	8	83.445	57.362			98	8	83.676	53.173		
68	9	83.426	57.577			99	9	83.666	52.987		
69	10	83.347	57.656			100	10	83.661	52.836		
70	11	83.321	57.322			101	11	83.678	52.782		
71	12	83.298	57.155			102	12	83.689	53.021		
72	13	83.276	56.890			103	13	83.682	53.239		
73	14	83.251	56.437			104	14	83.680	53.295		
74	15	83.258	56.148			105	15	83.708	53.658		
75	16	83.307	56.264			106	16	83.757	53.862		
76	17	83.317	55.984			107	17	83.813	54.327		
77	18	83.336	55.560			108	18	83.861	54.793		
78	19	83.343	55.249			109	19	83.901	54.780		
79	20	83.361	54.911			110	20	83.906	54.338		
80	21	83.404	54.645			111	21	83.954	53.604		
81	22	83.429	54.516			112	22	83.988	52.931		
82	23	83.458	54.744			113	23	84.022	52.319		
83	24	83.461	55.174			114	24	84.045	51.665		
84	25	83.448	55.422			115	25	84.043	51.152		
85	26	83.463	55.706			116	26	84.023	50.825		
86	27	83.493	56.332			117	27	83.993	50.712		
87	28	83.510	56.316			118	28	83.967	50.404		
88	29	83.542	56.198			119	29	83.886	49.598		
89	30	83.545	56.243			120	30	83.803	49.606		
90	31	83.556	56.161								

BUOY 1790

BUOY (1790) 94 May		LAT (N)	LON (+E,-W)	P (MB)	T (C)	BUOY (1790) 94 Jun		LAT (N)	LON (+E,-W)	P (MB)	T (C)
121	1	83.721	50.358			152	1	83.324	48.115		
122	2	83.689	50.904			153	2	83.268	47.842		
123	3	83.678	50.977			154	3	83.218	47.834		
124	4	83.681	50.669			155	4	83.163	48.143		
125	5	83.574	49.609			156	5	83.108	48.796		
126	6	83.527	48.978			157	6	83.088	49.340		
127	7	83.516	48.605			158	7	83.039	50.098		
128	8	83.493	48.312			159	8	83.007	50.646		
129	9	83.499	48.295			160	9	82.996	51.002		
130	10	83.526	48.330			161	10	83.004	51.246		
131	11	83.537	48.168			162	11	83.013	51.803		
132	12	83.553	47.788			163	12	83.027	51.978		
133	13	83.553	47.471			164	13	83.050	52.342		
134	14	83.538	46.978			165	14	83.092	52.808		
135	15	83.494	46.549			166	15	83.183	53.218		
136	16	83.458	46.432			167	16	83.293	53.815		
137	17	83.418	46.607			168	17	83.365	54.425		
138	18	83.418	46.653			169	18	83.405	54.844		
139	19	83.414	46.583			170	19	83.445	55.107		
140	20	83.394	46.399			171	20	83.483	54.929		
141	21	83.370	46.440			172	21	83.539	55.059		
142	22	83.373	46.838			173	22	83.579	55.217		
143	23	83.349	47.018			174	23	83.584	55.018		
144	24	83.357	47.520			175	24	83.599	54.659		
145	25	83.381	48.396			176	25	83.632	54.271		
146	26	83.415	48.960			177	26	83.669	54.033		
147	27	83.442	49.067			178	27	83.743	53.479		
148	28	83.421	48.823			179	28	83.808	53.457		
149	29	83.404	48.526			180	29	83.874	53.675		
150	30	83.380	48.254			181	30	83.947	54.265		
151	31	83.362	48.357								

BUOY (1790) 94 Jul		LAT (N)	LON (+E,-W)	P (MB)	T (C)	BUOY (1790) 94 Aug		LAT (N)	LON (+E,-W)	P (MB)	T (C)
182	1	83.947	54.869			213	1	84.176	66.599		
183	2	83.976	54.930			214	2	84.086	66.808		
184	3	83.990	55.826			215	3	83.991	66.605		
185	4	83.933	55.876			216	4	83.898	67.026		
186	5	84.008	56.501			217	5	83.848	67.189		
187	6	84.118	56.857			218	6	83.847	67.175		
188	7	84.161	56.474			219	7	83.834	66.603		
189	8	84.218	56.471			220	8	83.767	67.684		
190	9	84.315	55.990			221	9	83.795	68.092		
191	10	84.353	55.213			222	10	83.884	67.387		
192	11	84.476	56.515			223	11	83.957	66.326		
193	12	84.542	57.252			224	12	83.897	64.931		
194	13	84.578	58.082			225	13	83.857	64.760		
195	14	84.613	58.676			226	14	83.843	64.588		
196	15	84.684	59.090			227	15	83.829	64.539		
197	16	84.733	59.597			228	16	83.830	64.220		
198	17	84.810	60.095			229	17	83.802	64.229		
199	18	84.828	61.352			230	18	83.763	64.722		
200	19	84.782	62.410			231	19	83.733	65.688		
201	20	84.745	62.789			232	20	83.691	66.317		
202	21	84.707	62.620			233	21	83.690	66.874		
203	22	84.658	63.645			234	22	83.672	67.923		
204	23	84.546	63.699			235	23	83.638	68.335		
205	24	84.520	63.427			236	24	83.689	69.117		
206	25	84.487	64.270			237	25	83.656	69.465		
207	26	84.480	64.630			238	26	83.639	69.386		
208	27	84.486	64.872			239	27	83.581	69.231		
209	28	84.513	65.441			240	28	83.542	69.343		
210	29	84.506	66.082			241	29	83.578	70.046		
211	30	84.419	66.292			242	30	83.692	69.778		
212	31	84.283	66.437			243	31	83.694	69.304		

BUOY 1790

BUOY (1790) 94 Sep		LAT (N)	LON (+E,-W)	P (MB)	T (C)	BUOY (1790) 94 Oct		LAT (N)	LON (+E,-W)	P (MB)	T (C)
244	1	83.722	69.841			274	1	83.571	72.504		
245	2	83.715	70.397			275	2	83.696	70.323		
246	3	83.582	70.981			276	3	83.781	68.659		
247	4	83.472	71.524			277	4	83.857	67.180		
248	5	83.398	71.553			278	5	83.954	66.359		
249	6	83.355	71.286			279	6	84.025	65.524		
250	7	83.303	70.938			280	7	84.068	65.200		
251	8	83.212	70.023			281	8	84.091	65.804		
252	9	83.155	69.661			282	9	84.077	66.351		
253	10	83.157	69.341			283	10	84.028	67.463		
254	11	83.155	69.531			284	11	83.977	68.500		
255	12	83.273	70.152			285	12	83.969	67.687		
256	13	83.481	71.031			286	13	83.884	68.126		
257	14	83.605	72.351			287	14	83.848	67.602		
258	15	83.704	72.893			288	15	83.859	67.235		
259	16	83.857	73.309			289	16	83.867	66.356		
260	17	83.939	73.274			290	17	83.870	65.160		
261	18	83.911	72.840			291	18	83.824	63.804		
262	19	83.817	72.626			292	19	83.707	63.130		
263	20	83.722	72.795			293	20	83.635	63.867		
264	21	83.753	73.990			294	21	83.620	64.585		
265	22	83.756	74.946			295	22	83.605	64.758		
266	23	83.732	73.927			296	23	83.549	65.062		
267	24	83.693	72.895			297	24	83.524	65.050		
268	25	83.664	72.329			298	25	83.433	65.241		
269	26	83.576	72.093			299	26	83.303	65.507		
270	27	83.505	71.778			300	27	83.180	65.877		
271	28	83.452	72.505			301	28	83.099	65.716		
272	29	83.439	73.546			302	29	83.079	65.708		
273	30	83.474	73.957			303	30	83.046	65.762		
						304	31	83.037	65.676		

BUOY (1790) 94 Nov		LAT (N)	LON (+E,-W)	P (MB)	T (C)	BUOY (1790) 94 Dec		LAT (N)	LON (+E,-W)	P (MB)	T (C)
305	1	83.116	65.116			345	11	82.657	65.049		
306	2	83.083	64.502			346	12	82.723	66.140		
307	3	83.002	63.999			347	13	82.715	66.097		
308	4	82.925	63.563			348	14	82.742	66.101		
309	5	82.906	63.322			349	15	82.740	66.347		
310	6	82.874	62.897			350	16	82.727	67.079		
311	7	82.837	62.168			351	17	82.756	67.688		
312	8	82.840	61.660			359	25	83.038	67.277		
313	9	82.838	61.637								
314	10	82.834	62.122								
315	11	82.786	62.744								
316	12	82.727	62.639								
317	13	82.718	63.120								
318	14	82.677	63.415								
319	15	82.678	63.683								
320	16	82.711	64.172								
321	17	82.738	64.177								
322	18	82.748	63.498								
323	19	82.739	64.161								
324	20	82.751	64.395								
325	21	82.741	64.244								
326	22	82.690	64.290								
327	23	82.659	64.560								
328	24	82.582	64.715								
329	25	82.563	64.653								
330	26	82.586	64.257								

BUOY 1836

BUOY (1836)		LAT	LON	P	T	BUOY (1836)		LAT	LON	P	T
94 Jan		(N)	(+E,-W)	(MB)	(C)	94 Feb		(N)	(+E,-W)	(MB)	(C)
1	1	74.951	-147.978			32	1	74.599	-154.678		
2	2	74.968	-148.168			33	2	74.771	-155.125		
3	3	74.976	-148.350			34	3	74.954	-155.518		
4	4	74.983	-148.556			35	4	75.066	-155.517		
5	5	74.940	-148.713			36	5	75.105	-155.368		
6	6	74.890	-148.904			37	6	75.112	-155.322		
7	7	74.844	-149.126			38	7	75.094	-155.447		
8	8	74.812	-149.327			39	8	75.073	-155.728		
9	9	74.730	-149.603			40	9	75.063	-156.110		
10	10	74.658	-149.879			41	10	75.013	-156.238		
11	11	74.622	-150.166			42	11	74.928	-156.165		
12	12	74.611	-150.472			43	12	74.793	-156.042		
13	13	74.606	-150.812			44	13	74.649	-155.611		
14	14	74.621	-151.175			45	14	74.489	-155.147		
15	15	74.632	-151.457			46	15	74.375	-154.931		
16	16	74.655	-151.684			47	16	74.344	-154.877		
17	17	74.717	-151.940			48	17	74.344	-154.897		
18	18	74.787	-152.389			49	18	74.353	-154.936		
19	19	74.764	-152.944			50	19	74.397	-154.970		
20	20	74.701	-153.167			51	20	74.484	-154.936		
21	21	74.625	-153.163			52	21	74.555	-154.702		
22	22	74.549	-153.278			53	22	74.549	-154.540		
23	23	74.511	-153.529			54	23	74.572	-154.619		
24	24	74.517	-153.961			55	24	74.543	-154.546		
25	25	74.528	-154.500			56	25	74.482	-154.350		
26	26	74.562	-154.823			57	26	74.451	-154.254		
27	27	74.555	-154.750			58	27	74.416	-154.214		
28	28	74.532	-154.481			59	28	74.412	-154.190		
29	29	74.531	-154.368								
30	30	74.569	-154.505								
31	31	74.568	-154.499								

BUOY (1836)		LAT	LON	P	T	BUOY (1836)		LAT	LON	P	T
94 Mar		(N)	(+E,-W)	(MB)	(C)	94 Apr		(N)	(+E,-W)	(MB)	(C)
60	1	74.412	-154.189			95	5	74.239	-154.403		
61	2	74.408	-154.272			96	6	74.238	-154.682		
62	3	74.386	-154.454			97	7	74.232	-154.901		
63	4	74.369	-154.495			98	8	74.210	-155.011		
64	5	74.367	-154.326			99	9	74.206	-155.041		
65	6	74.361	-154.195			100	10	74.177	-155.109		
66	7	74.339	-154.132			101	11	74.154	-155.143		
67	8	74.269	-154.063			102	12	74.138	-155.117		
68	9	74.179	-154.167			103	13	74.170	-154.936		
69	10	74.104	-154.285			104	14	74.182	-154.980		
70	11	74.068	-154.318			105	15	74.159	-155.003		
71	12	74.072	-154.632			106	16	74.149	-155.009		
72	13	74.089	-154.882			107	17	74.136	-154.976		
73	14	74.063	-154.735			108	18	74.143	-154.877		
74	15	74.061	-154.476			109	19	74.161	-154.814		
75	16	74.065	-154.456			110	20	74.167	-154.802		
76	17	74.056	-154.467			111	21	74.179	-154.818		
77	18	74.038	-154.354			112	22	74.175	-155.004		
78	19	74.062	-154.258			113	23	74.163	-155.286		
79	20	74.081	-154.276			114	24	74.162	-155.411		
80	21	74.071	-154.278			115	25	74.166	-155.421		
81	22	74.064	-154.279			116	26	74.138	-155.454		
82	23	74.060	-154.279			117	27	74.099	-155.665		
						118	28	74.094	-155.718		
						119	29	74.076	-155.690		
						120	30	74.085	-155.732		

BUOY 1836

BUOY (1836) 94 May		LAT (N)	LON (+E,-W)	P (MB)	T (C)	BUOY (1836) 94 Jun		LAT (N)	LON (+E,-W)	P (MB)	T (C)
121	1	74.091	-155.818			152	1	74.163	-160.672		
122	2	74.037	-155.915			153	2	74.227	-160.514		
123	3	74.021	-155.894			154	3	74.279	-160.451		
124	4	74.030	-156.078			155	4	74.283	-160.243		
125	5	74.057	-156.450			156	5	74.359	-159.877		
126	6	74.069	-156.940			157	6	74.431	-159.470		
127	7	74.077	-157.316			158	7	74.496	-159.182		
128	8	74.088	-157.608			159	8	74.519	-159.107		
129	9	74.107	-157.903			160	9	74.479	-158.982		
130	10	74.112	-158.211			161	10	74.531	-158.833		
131	11	74.103	-158.441			162	11	74.613	-158.763		
132	12	74.092	-158.720			163	12	74.685	-158.664		
133	13	74.084	-158.914			164	13	74.700	-158.621		
134	14	74.091	-159.100			165	14	74.782	-158.595		
135	15	74.125	-159.285			166	15	74.752	-158.208		
136	16	74.209	-159.330			167	16	74.744	-158.007		
137	17	74.197	-159.341			168	17	74.714	-157.842		
138	18	74.182	-159.550			169	18	74.670	-157.655		
139	19	74.228	-160.020			170	19	74.643	-157.691		
140	20	74.285	-160.542			171	20	74.618	-157.591		
141	21	74.361	-160.360			172	21	74.602	-157.777		
142	22	74.359	-160.062			173	22	74.585	-157.762		
143	23	74.311	-160.066			174	23	74.575	-157.710		
144	24	74.254	-160.155			175	24	74.535	-157.659		
145	25	74.206	-160.321			176	25	74.524	-157.755		
146	26	74.173	-160.370			177	26	74.514	-157.834		
147	27	74.159	-160.446			178	27	74.480	-157.642		
148	28	74.154	-160.605			179	28	74.537	-157.441		
149	29	74.154	-160.764			180	29	74.643	-157.665		
150	30	74.151	-160.851			181	30	74.749	-157.955		
151	31	74.143	-160.822								

BUOY (1836) 94 Jul		LAT (N)	LON (+E,-W)	P (MB)	T (C)
182	1	74.788	-157.781		
183	2	74.847	-157.761		
184	3	74.814	-157.832		
185	4	74.826	-157.974		
186	5	74.842	-157.949		
187	6	74.926	-158.092		
188	7	74.984	-158.309		
189	8	75.024	-158.490		
190	9	75.042	-158.512		

BUOY 1837

BUOY (1837)		LAT	LON	P	T	BUOY (1837)		LAT	LON	P	T
94 Mar		(N)	(+E,-W)	(MB)	(C)	94 Apr		(N)	(+E,-W)	(MB)	(C)
87	28	72.958	-148.048			91	1	73.021	-148.387		
88	29	72.949	-148.107			92	2	73.055	-148.801		
89	30	73.041	-148.555			94	4	73.139	-149.091		
90	31	73.028	-148.361			95	5	73.088	-148.997		
						96	6	73.070	-149.167		
						97	7	73.053	-149.356		
						100	10	73.019	-149.480		
						102	12	73.023	-149.555		
						104	14	73.026	-149.573		
						105	15	73.011	-149.630		
						106	16	73.012	-149.631		
						107	17	73.002	-149.627		
						108	18	73.000	-149.604		
						109	19	73.006	-149.576		
						110	20	73.011	-149.566		
						111	21	73.009	-149.548		
						112	22	73.000	-149.763		
						113	23	73.013	-150.066		
						114	24	73.020	-150.151		

BUOY 1874

BUOY (1874) 94 Jan		LAT (N)	LON (+E,-W)	P (MB)	T (C)	BUOY (1874) 94 Feb		LAT (N)	LON (+E,-W)	P (MB)	T (C)
1	1	79.281	45.637			32	1	79.280	45.635		
2	2	79.284	45.637			33	2	79.285	45.646		
3	3	79.285	45.629			34	3	79.285	45.626		
4	4	79.286	45.634			35	4	79.284	45.625		
5	5	79.286	45.623			36	5	79.280	45.639		
6	6	79.281	45.639			37	6	79.283	45.640		
7	7	79.283	45.628								
8	8	79.285	45.624								
9	9	79.284	45.634								
10	10	79.288	45.661								
11	11	79.283	45.623								
12	12	79.284	45.645								
13	13	79.284	45.629								
14	14	79.281	45.630								
15	15	79.285	45.639								
16	16	79.285	45.629								
17	17	79.282	45.626								
18	18	79.284	45.609								
19	19	79.283	45.637								
20	20	79.284	45.629								
21	21	79.285	45.632								
22	22	79.285	45.623								
23	23	79.283	45.608								
24	24	79.288	45.644								
25	25	79.286	45.642								
26	26	79.282	45.646								
27	27	79.285	45.625								
28	28	79.285	45.646								
29	29	79.285	45.641								
30	30	79.286	45.646								
31	31	79.286	45.624								

BUOY 2385

BUOY (2385) 94 Jan		LAT (N)	LON (+E,-W)	P (MB)	T (C)	BUOY (2385) 94 Feb		LAT (N)	LON (+E,-W)	P (MB)	T (C)
1	1	87.320	-20.767		-36.8*	32	1	86.919	-25.118	1016.4	-37.2
2	2	87.298	-20.422	1032.8	-39.3	33	2	86.903	-25.877	1028.7	-38.0
3	3	87.280	-20.086	1030.8	-37.7	34	3	86.903	-25.801	1029.5	-38.7
4	4	87.275	-19.932	1032.9	-40.4	35	4	86.887	-25.202	1018.7	-31.7
5	5	87.263	-19.913	1038.7	-40.2	36	5	86.853	-24.620	1007.3	-25.3
6	6	87.252	-19.815	1048.3	-35.2	37	6	86.780	-24.606	1021.4	-36.3
7	7	87.225	-19.938	1042.8	-29.1	38	7	86.741	-24.445	1023.9	-36.1
8	8	87.222	-20.135	1040.5	-30.4	39	8	86.720	-24.482	1018.3	-42.7
9	9	87.210	-20.141	1036.4	-28.9	40	9	86.706	-24.412	1013.9	-42.1
10	10	87.208	-20.120	1037.8	-24.2	41	10	86.711	-24.785	1007.3	-33.0
11	11	87.182	-20.252	1036.7	-25.6	42	11	86.716	-24.622	992.9	-29.5
12	12	87.166	-21.145	1030.9	-31.6	43	12	86.782	-24.525	998.7	-16.0
13	13	87.149	-22.284	1035.8	-38.2	44	13	86.895	-25.394	972.6	-16.5
14	14	87.135	-22.726	1035.4	-37.5	45	14	86.818	-23.500	985.4	-32.0*
15	15	87.113	-22.821	1033.0	-34.6	46	15	86.718	-21.704	991.9	-21.9
16	16	87.060	-22.913	1028.3	-36.9	47	16	86.602	-20.758	1008.7	-30.6
17	17	87.046	-22.844	1016.7	-40.0	48	17	86.513	-19.794	1014.0	-37.2
18	18	87.046	-22.830	1016.0	-43.1	49	18	86.464	-19.410	1018.8	-40.6
19	19	87.045	-22.828	1016.1	-43.3	50	19	86.401	-18.864	1020.4	-40.2
20	20	87.048	-23.008	1012.2	-41.3	51	20	86.350	-18.561	1027.4	-42.6
21	21	87.065	-24.239	1008.1	-28.6	52	21	86.332	-18.487	1027.8	-43.0
22	22	87.070	-25.925	1019.9	-29.6	53	22	86.328	-19.025	1040.3	-43.5
23	23	87.035	-26.466	1026.3	-35.6	54	23	86.297	-19.388	1042.2	-35.8
24	24	87.024	-26.538	1023.6	-32.6	55	24	86.196	-18.527	1023.0	-28.6
25	25	87.017	-26.450	1029.0	-31.3	56	25	86.145	-17.963	1018.1	-40.0
26	26	87.009	-26.399	1027.6	-31.8	57	26	86.136	-17.725	1013.9	-38.8
27	27	87.005	-26.248	1028.1	-35.9	58	27	86.145	-18.181	1000.6	-32.5
28	28	86.990	-25.055	1014.5	-32.1	59	28	86.005	-17.689	1005.0	-38.4
29	29	86.960	-23.959	1007.2	-34.4						
30	30	86.937	-24.041	1009.2	-38.5						
31	31	86.928	-24.199	1012.6	-37.8						

BUOY (2385) 94 Mar		LAT (N)	LON (+E,-W)	P (MB)	T (C)	BUOY (2385) 94 Apr		LAT (N)	LON (+E,-W)	P (MB)	T (C)
60	1	85.921	-17.036	1006.0	-42.4	91	1	84.748	-11.561	1013.6	-24.3
61	2	85.890	-16.480	1007.7	-42.8	92	2	84.754	-11.831	1014.9	-12.2
62	3	85.873	-15.979	1014.4	-42.5	93	3	84.757	-12.240	1008.5	-11.5
63	4	85.860	-15.603	1017.0	-42.6	94	4	84.747	-12.519	1003.8	-20.4
64	5	85.855	-15.552	1015.6	-42.2	95	5	84.674	-12.408	1015.5	-30.0
65	6	85.848	-16.146	1001.1	-34.6	96	6	84.631	-12.097	1023.4	-35.9
66	7	85.752	-16.104	978.9	-28.6	97	7	84.606	-11.874	1025.3	-37.6
67	8	85.563	-13.606	991.2	-36.2	98	8	84.589	-11.831	1028.9	-31.5
68	9	85.455	-11.774	1000.5	-36.4	99	9	84.584	-11.923	1029.2	-29.8
69	10	85.440	-10.741	994.2	-38.2	100	10	84.589	-12.090	1015.8	-21.9
70	11	85.445	-10.039	995.2	-35.2	101	11	84.594	-12.185	1012.7	-17.9
71	12	85.411	-10.018	1003.5	-38.8	102	12	84.580	-12.074	1018.5	-32.5
72	13	85.388	-9.917	1012.2	-39.0	103	13	84.557	-12.026	1022.6	-31.6
73	14	85.377	-10.030	1013.7	-35.5	104	14	84.562	-12.105	1007.6	-24.2
74	15	85.385	-10.194	1013.8	-40.1	105	15	84.491	-11.695	1008.8	-26.3
75	16	85.393	-10.153	1017.2	-38.7	106	16	84.326	-11.182	1012.4	-24.6
76	17	85.381	-10.087	1023.0	-41.5	107	17	84.229	-10.811	1022.5	-25.9
77	18	85.353	-10.223	1030.2	-38.8*	108	18	84.088	-10.443	1033.5	-26.5
78	19	85.234	-10.515	1031.8	-31.8*	109	19	83.971	-10.163	1039.8	-26.1
79	20	85.121	-11.067	1025.9	-28.0	110	20	83.950	-10.190	1034.2	-26.3
80	21	85.102	-11.347	1017.5	-23.4	111	21	83.917	-10.335	1032.0	-23.4
81	22	85.106	-11.461	1007.3	-26.4	112	22	83.893	-10.299	1026.7	-21.3
82	23	85.121	-11.379	1010.1	-35.0	113	23	83.884	-10.345	1021.8	-21.3
83	24	85.104	-11.246	1015.2	-28.4	114	24	83.797	-10.248	1027.5	-20.3
84	25	85.040	-11.596	1009.6	-28.3	115	25	83.720	-10.099	1027.1	-17.2
85	26	84.955	-11.716	1006.5	-33.5	116	26	83.684	-10.155	1027.9	-15.1
86	27	84.859	-10.995	1019.5	-37.5	117	27	83.619	-9.959	1017.8	-19.1
87	28	84.790	-11.420	1002.9	-29.5	118	28	83.563	-9.792	1015.4	-21.8
88	29	84.770	-11.140	1004.0	-34.0	119	29	83.517	-9.840	1024.2	-23.5
89	30	84.765	-11.082	1015.6	-28.6	120	30	83.513	-9.480	1009.8	-18.8
90	31	84.775	-11.515	1005.5	-21.1						

BUOY 2385

BUOY (2385) 94 May		LAT (N)	LON (+E,-W)	P (MB)	T (C)	BUOY (2385) 94 Jun		LAT (N)	LON (+E,-W)	P (MB)	T (C)
121	1	83.396	-8.916	1018.5	-17.9	152	1	82.140	-6.609	1003.5	-5.5
122	2	83.243	-7.990	1014.4	-16.8	153	2	81.985	-6.498	1005.8	-4.2
123	3	83.151	-7.502	1010.5	-16.8	154	3	81.881	-6.356	1006.6	-2.1
124	4	83.065	-7.300	1019.2	-19.2	155	4	81.814	-6.098	1006.9	-1.7
125	5	83.024	-7.077	1018.6	-17.7	156	5	81.739	-5.848	1009.5	-1.8
126	6	82.995	-7.046	1018.5	-16.1	157	6	81.673	-5.487	1010.8	-2.1
127	7	82.977	-7.233	1026.8	-19.5	158	7	81.629	-5.177	1009.8	-3.6
128	8	83.006	-7.699	1021.0	-15.7	159	8	81.589	-4.835	1007.1	-2.9
129	9	83.042	-8.217	1020.4	-7.2	160	9	81.534	-4.606	1005.9	-1.9
130	10	83.035	-8.289	1026.6	-6.8	161	10	81.480	-4.277	1004.0	-.8
131	11	82.997	-8.117	1028.7	-7.2	162	11	81.441	-3.924	1004.5	1.0
132	12	82.964	-8.058	1028.9	-8.3	163	12	81.368	-3.885	1007.2	.5
133	13	82.942	-7.991	1030.5	-7.5	164	13	81.280	-4.080	1003.8	-.1
134	14	82.957	-8.112	1032.2	-8.2	165	14	81.141	-4.545	1000.7	-2.0
135	15	82.953	-8.169	1031.8	-8.8	166	15	80.958	-4.881	994.5	-1.2
136	16	82.972	-8.157	1025.9	-8.0	167	16	80.758	-5.200	999.5	-.2
137	17	82.930	-7.974	1020.6	-4.5	168	17	80.643	-5.459	1002.4	1.6
138	18	82.882	-7.977	1021.4	-5.8	169	18	80.593	-5.354	1008.4	2.5
139	19	82.831	-7.872	1020.6	-7.4	170	19	80.525	-5.200	1010.3	2.3
140	20	82.801	-7.820	1019.8	-6.7	171	20	80.441	-5.251	1004.6	.7
141	21	82.759	-7.750	1022.9	-11.9	172	21	80.359	-5.099	1002.0	1.4
142	22	82.751	-7.742	1020.2	-9.3	173	22	80.280	-4.856	1007.1	2.0
143	23	82.784	-7.802	1018.2	-9.6	174	23	80.203	-4.679	1014.6	2.6
144	24	82.785	-7.717	1016.5	-4.7	175	24	80.099	-4.688	1014.6	.9
145	25	82.757	-7.526	1013.8	-4.6	176	25	79.971	-4.958	1009.2	.4
146	26	82.717	-7.318	1015.7	-5.4	177	26	79.797	-5.520	1007.8	1.5
147	27	82.656	-7.360	1017.1	-8.1	178	27	79.592	-6.088	1009.0	1.4
148	28	82.609	-7.239	1013.6	-8.7	179	28	79.416	-6.715	1007.4	1.7
149	29	82.535	-7.097	1007.2	-8.6	180	29	79.319	-7.136	997.2	1.8
150	30	82.431	-6.911	1002.7	-6.7	181	30	79.251	-7.406	1000.9	4.4
151	31	82.299	-6.730	1000.9	-5.6						

BUOY (2385) 94 Jul		LAT (N)	LON (+E,-W)	P (MB)	T (C)	BUOY (2385) 94 Aug		LAT (N)	LON (+E,-W)	P (MB)	T (C)
182	1	79.199	-7.720	1005.8	1.7	213	1	78.619	-10.567	1002.5	1.8
183	2	79.117	-8.138	1007.1	2.3	214	2	78.640	-10.488	1002.4	2.2
184	3	79.098	-8.248	1007.2	2.0	215	3	78.615	-10.743	1012.5	.6
185	4	79.114	-8.412	1000.8	2.0	216	4	78.650	-10.400	1002.4	.6
186	5	79.052	-8.532	1008.1	4.4	217	5	78.638	-10.435	998.3	1.4
187	6	79.011	-8.759	1013.9	3.7	218	6	78.572	-10.729	1000.1	2.2
188	7	78.951	-9.061	1015.1	2.7	219	7	78.557	-10.812	997.7	.8
189	8	78.821	-9.487	1013.6	1.9	220	8	78.557	-10.760	994.5	.9
190	9	78.719	-10.006	1014.1	1.9	221	9	78.522	-10.900	997.3	.9
191	10	78.699	-10.246	1008.5	2.3	222	10	78.505	-10.928	1011.2	1.5
192	11	78.697	-10.350	998.7	1.2	223	11	78.476	-11.019	1019.3	.9
193	12	78.721	-10.099	1001.4	1.8	224	12	78.441	-10.930	1016.6	1.8
194	13	78.743	-10.218	1003.4	2.2	225	13	78.451	-10.571	1009.1	.9
195	14	78.732	-10.406	1004.7	1.8	226	14	78.458	-10.154	1004.5	-.4
196	15	78.727	-10.552	999.7	1.5	227	15	78.444	-10.041	1004.4	-1.4
197	16	78.670	-10.935	1007.4	1.6	228	16	78.428	-10.245	1005.1	-.9
198	17	78.604	-11.102	999.3	2.6	229	17	78.447	-10.211	1002.9	-.9
199	18	78.598	-11.000	997.6	2.1	230	18	78.434	-10.275	1004.5	-2.4
200	19	78.551	-11.080	1007.8	3.2	231	19	78.440	-10.276	1005.8	-2.0
201	20	78.581	-10.816	1007.6	1.2	232	20	78.463	-10.253	1007.8	-1.2
202	21	78.590	-10.537	1009.7	1.1	233	21	78.518	-10.110	1009.7	.0
203	22	78.593	-10.457	1007.7	1.4	234	22	78.534	-9.913	1016.9	.5
204	23	78.600	-10.426	1007.3	-.3	235	23	78.517	-9.801	1011.1	.7
205	24	78.597	-10.525	1006.1	.1	236	24	78.487	-9.662	1008.1	-1.7
206	25	78.578	-10.523	1008.2	-.3	237	25	78.394	-10.019	1014.8	-.7
207	26	78.592	-10.448	1006.2	-.1	238	26	78.288	-10.039	1012.8	-.4
208	27	78.614	-10.349	1001.4	1.4	239	27	78.198	-9.962	1012.0	.1
209	28	78.605	-10.451	1001.1	2.3	240	28	78.123	-9.874	1006.1	.3
210	29	78.597	-10.528	1004.0	2.6	241	29	78.011	-9.836	998.9	.2
211	30	78.591	-10.633	1010.4	2.0	242	30	77.858	-10.792	1000.9	-1.3
212	31	78.593	-10.637	1011.4	2.0	243	31	77.688	-11.524	1009.7	-.5

BUOY 2385

BUOY (2385) 94 Sep		LAT (N)	LON (+E,-W)	P (MB)	T (C)	BUOY (2385) 94 Oct		LAT (N)	LON (+E,-W)	P (MB)	T (C)
244	1	77.681	-11.748	1009.2	-9	274	1	75.075	-14.156	1022.0	-9.1
245	2	77.714	-12.055	1001.9	-8	275	2	74.802	-14.573	1027.1	-10.3
246	3	77.718	-12.660	1003.7	.2	276	3	74.620	-14.825	1021.9	-10.2
247	4	77.570	-13.258	1011.9	-1.5	277	4	74.408	-15.008	1014.4	-10.2
248	5	77.425	-13.241	1017.2	-2.3	278	5	74.258	-15.297	1001.7	-12.0
249	6	77.345	-13.125	1016.7	-.8	279	6	74.050	-15.549	997.8	-14.1
250	7	77.306	-12.907	1020.1	-1.1	280	7	73.790	-15.722	997.5	-12.1
251	8	77.259	-12.813	1020.9	-3.4	281	8	73.627	-15.828	998.9	-12.9
252	9	77.192	-13.025	1021.0	-4.5	284	11	72.627	-16.990	1003.1	-7.1
253	10	77.089	-13.268	1019.2	-3.7	285	12	72.461	-17.451	1007.8	-6.5
254	11	76.989	-13.110	1012.1	-3.6	286	13	72.226	-17.967	1016.9	-11.1
255	12	76.837	-12.959	1009.4	-3.3	287	14	72.077	-18.047	1026.0	-13.2
256	13	76.732	-13.244	1010.2	-2.6	288	15	71.946	-18.057	1032.2	-12.5
257	14	76.723	-13.356	1005.6	-2.5	289	16	71.805	-18.055	1035.5	-12.5
258	15	76.626	-13.431	1011.6	-4.6	290	17	71.676	-18.111	1030.6	-11.8
259	16	76.626	-13.279	1014.7	-3.2	291	18	71.549	-18.266	1023.0	-9.5*
260	17	76.656	-13.116	1008.8	-2.6	292	19	71.318	-18.672	1009.0	-10.5
261	18	76.586	-13.168	1010.4	-3.6	293	20	71.055	-19.115	1015.6	-12.5
262	19	76.606	-13.055	1011.3	-3.5	294	21	70.929	-19.309	1013.9	-12.3
263	20	76.667	-12.776	1001.3	-2.6	295	22	70.752	-19.511	1009.2	-13.1
264	21	76.707	-12.310	994.7	-3.7	296	23	70.541	-19.620	1013.6	-13.2
265	22	76.447	-12.863	997.8	-6.2	297	24	70.252	-19.941	1018.8	-13.2
266	23	76.193	-13.396	1012.9	-6.1	298	25	69.965	-20.384	1024.0	-12.6
267	24	75.980	-13.511	1013.9	-7.1	300	27	69.465	-21.331	1020.9	-11.8
268	25	75.818	-13.565	1015.2	-6.9	301	28	69.085	-22.594	1015.7	-10.0
269	26	75.681	-13.654	1017.6	-8.8	302	29	68.725	-23.888	1012.3	-8.9
270	27	75.574	-13.821	1015.6	-9.9	303	30	68.357	-24.964	1008.9	-8.6
271	28	75.520	-13.943	1010.0	-9.1	304	31	67.970	-26.036	1007.8	-8.9
272	29	75.323	-14.052	1017.1	-7.3						
273	30	75.260	-14.042	1014.1	-8.1						

BUOY (2385) 94 Nov		LAT (N)	LON (+E,-W)	P (MB)	T (C)
305	1	67.739	-26.280	1012.9	-7.2*
306	2	67.432	-27.232	1013.3	-5.1
307	3	67.184	-28.672	1017.9	-7.2
308	4	67.063	-28.808	1022.2	-9.3
310	6	66.980	-29.813	1025.3	-2.9
311	7	67.096	-30.754	1017.7	-3.4
312	8	66.948	-31.238	1020.1	-1.6
313	9	66.623	-31.996	1030.3	-.8
314	10	66.509	-32.507	1026.5	-5.5
315	11	66.395	-33.074	1023.3	-5.2
316	12	66.402	-33.795	1010.6	-3.4
317	13	66.091	-34.607	999.1	-2.0
318	14	65.690	-35.623	998.0	-1.9
319	15	65.450	-36.540	999.0	-2.0*
320	16	65.465	-37.715	1004.6	-1.6*
323	19	64.799	-38.919	985.2	-2.3

BUOY 2386

BUOY (2386) 94 Jan		LAT (N)	LON (+E,-W)	P (MB)	T (C)	BUOY (2386) 94 Feb		LAT (N)	LON (+E,-W)	P (MB)	T (C)
1	1	85.907	-170.152	1032.5		32	1	86.134	-160.488	1034.8	
2	2	85.983	-170.444	1026.0		33	2	86.163	-160.135	1036.9	
3	3	86.021	-170.384	1031.0		34	3	86.331	-160.635	1015.3	
4	4	86.040	-170.574	1035.5		35	4	86.421	-160.495	1014.9	
5	5	86.054	-170.659	1043.0		36	5	86.446	-160.183	1025.6	
6	6	86.071	-170.684	1049.9		37	6	86.433	-160.029	1032.5	
7	7	86.097	-170.783	1052.1		38	7	86.420	-159.878	1032.9	
8	8	86.095	-170.656	1051.3		39	8	86.408	-159.775	1029.5	
9	9	86.109	-170.189	1046.7		40	9	86.371	-159.124	1018.4	
10	10	86.096	-169.226	1046.7		41	10	86.317	-158.696	1014.2	
11	11	86.099	-168.487	1046.7		42	11	86.250	-158.382	1001.7	
12	12	86.062	-167.584	1052.9		43	12	86.105	-158.062	987.2	
13	13	86.045	-166.933	1054.2		44	13	86.019	-158.311	979.1	
14	14	86.060	-166.332	1049.9		45	14	85.885	-157.829	988.8	
15	15	86.105	-166.192	1043.4		46	15	85.792	-156.628	1005.8	
16	16	86.157	-165.873	1037.5		47	16	85.747	-155.588	1015.9	
17	17	86.170	-165.563	1031.4		48	17	85.730	-154.747	1023.3	
18	18	86.149	-165.089	1029.5		49	18	85.770	-153.694	1022.1	
19	19	86.136	-164.380	1025.4		50	19	85.822	-153.114	1031.7	
20	20	86.102	-163.794	1022.0		51	20	85.871	-152.721	1030.9	
21	21	86.028	-163.071	1023.4		52	21	85.897	-152.741	1028.1	
22	22	85.961	-162.845	1035.0		53	22	85.883	-152.834	1053.2	
23	23	85.945	-162.515	1040.7		54	23	85.957	-152.451	1042.0	
24	24	85.950	-162.160	1041.2		55	24	86.045	-151.764	1022.4	
25	25	85.963	-162.078	1040.4		56	25	86.027	-151.270	1014.1	
26	26	85.999	-162.326	1034.4		57	26	86.018	-151.263	1010.3	
27	27	86.074	-163.181	1014.6		58	27	86.010	-151.176	1012.2	
28	28	86.125	-163.873	997.8		59	28	86.011	-151.146	1009.8	
29	29	86.102	-163.012	1009.2							
30	30	86.117	-161.458	1020.6							
31	31	86.151	-161.297	1021.1							

BUOY (2386) 94 Mar		LAT (N)	LON (+E,-W)	P (MB)	T (C)	BUOY (2386) 94 Apr		LAT (N)	LON (+E,-W)	P (MB)	T (C)
60	1	86.010	-151.068	1005.1		91	1	85.918	-144.955	1017.1	
61	2	86.053	-150.471	997.9		92	2	85.915	-144.716	1027.7	
62	3	86.131	-150.243	1000.0		93	3	85.926	-144.544	1021.5	
63	4	86.204	-150.603	1006.8		94	4	85.913	-144.393	1024.0	
64	5	86.208	-151.184	1006.6		95	5	85.881	-144.060	1029.7	
65	6	86.167	-151.352	1006.6		96	6	85.890	-143.875	1033.6	
66	7	86.077	-150.588	999.1		97	7	85.900	-143.823	1032.2	
67	8	85.907	-148.936	999.4		98	8	85.910	-143.737	1030.1	
68	9	85.809	-146.554	997.1		99	9	85.909	-143.746	1030.8	
69	10	85.788	-144.716	991.1		100	10	85.909	-143.732	1028.3	
70	11	85.810	-143.876	1002.3		101	11	85.903	-143.738	1021.2	
71	12	85.851	-143.473	1003.3		102	12	85.900	-143.736	1010.0	
72	13	85.894	-143.347	1005.9		103	13	85.906	-143.860	1011.1	
73	14	85.925	-143.589	1010.2		104	14	85.901	-144.102	1017.6	
74	15	85.917	-144.267	1016.3		105	15	85.878	-143.939	1016.2	
75	16	85.885	-144.376	1009.6		106	16	85.858	-143.937	1012.3	
76	17	85.879	-144.673	1011.1		107	17	85.870	-143.759	1018.6	
77	18	85.900	-145.383	1024.6		108	18	85.921	-143.984	1026.9	
78	19	85.915	-145.709	1034.3		109	19	85.961	-144.257	1028.4	
79	20	85.920	-145.967	1039.6		110	20	85.973	-144.752	1026.6	
80	21	85.905	-145.660	1032.5		111	21	85.968	-145.237	1029.9	-22.3*
81	22	85.881	-145.216	1021.3		112	22	85.950	-145.454	1028.6	-19.6
82	23	85.855	-145.005	1011.9		113	23	85.932	-145.176	1033.7	-21.5
83	24	85.853	-144.931	1003.2		114	24	85.932	-144.995	1039.3	-19.8
84	25	85.874	-145.069	1008.0		115	25	85.948	-144.997	1040.0	-20.8
85	26	85.889	-145.171	1010.2		116	26	85.997	-145.330	1027.8	-16.2
86	27	85.909	-145.128	1003.9		117	27	86.006	-144.713	1025.8	-20.3
87	28	85.939	-146.570	1005.7		118	28	86.004	-144.323	1024.8	-22.8
88	29	85.872	-146.263	1011.7		119	29	86.042	-145.070	1002.4	-17.6
89	30	85.871	-145.024	1014.6		120	30	86.020	-144.064	1014.2	-21.3
90	31	85.909	-144.864	1016.2							

BUOY 2386

BUOY (2386) 94 May		LAT (N)	LON (+E,-W)	P (MB)	T (C)	BUOY (2386) 94 Jun		LAT (N)	LON (+E,-W)	P (MB)	T (C)
121	1	86.128	-142.099	1013.1	-16.9	152	1	86.645	-131.384	1004.8	-6.8
122	2	86.194	-141.213	1011.6	-14.2	153	2	86.736	-129.515	1002.2	-7.1
123	3	86.208	-141.014	1016.1	-17.4	154	3	86.820	-128.487	992.7	-5.9
124	4	86.221	-140.866	1019.3	-18.3	155	4	86.877	-127.266	992.8	-4.3
125	5	86.273	-139.940	1017.9	-11.3	156	5	87.007	-126.368	987.7	-2.6
126	6	86.270	-139.860	1026.6	-14.5	157	6	87.175	-125.222	984.4	-1.9
127	7	86.277	-139.664	1030.1	-14.0	158	7	87.310	-123.628	994.8	-3.3
128	8	86.260	-139.360	1029.4	-12.6	159	8	87.372	-122.262	998.3	-4.5
129	9	86.226	-139.167	1027.3	-14.6	160	9	87.410	-121.525	998.1	-4.9
130	10	86.208	-139.160	1028.8	-13.2	161	10	87.371	-122.214	1005.3	-2.5
131	11	86.211	-139.223	1032.5	-13.9	162	11	87.302	-122.329	1017.8	-3.4
132	12	86.197	-139.348	1030.3	-13.4	163	12	87.315	-121.400	1012.8	-2.8
133	13	86.181	-139.493	1027.5	-10.8	164	13	87.405	-121.436	997.8	-2.5
134	14	86.185	-139.601	1028.1	-11.3	165	14	87.453	-121.738	1000.5	.6
135	15	86.197	-139.796	1018.8	-9.1	166	15	87.499	-120.980	1007.0	-2
136	16	86.270	-139.615	1021.3	-12.7	167	16	87.536	-122.135	1000.4	-1.2
137	17	86.345	-139.445	1013.5	-12.0	168	17	87.538	-123.913	1004.4	.5
138	18	86.376	-139.277	1014.5	-13.9	169	18	87.524	-125.430	1012.5	.0
139	19	86.365	-138.558	1020.9	-13.2	170	19	87.464	-127.735	1008.1	.1
140	20	86.402	-138.176	1018.9	-8.2	171	20	87.436	-129.723	1013.5	-4
141	21	86.473	-138.422	1009.0	-7.6	172	21	87.381	-130.301	1010.4	.6
142	22	86.590	-139.144	1001.5	-5.8	173	22	87.323	-131.389	1009.1	.7
143	23	86.646	-140.738	1001.5	-8.1	174	23	87.281	-132.438	1013.2	.9
144	24	86.646	-141.462	1000.9	-6.9	175	24	87.249	-133.350	1018.7	.1
145	25	86.662	-140.545	1007.7	-8.6	176	25	87.196	-134.062	1017.8	.3
146	26	86.693	-140.112	1013.9	-9.1	177	26	87.138	-135.250	1011.2	1.4
147	27	86.654	-139.781	1017.9	-6.6	178	27	87.120	-135.517	1013.7	2.4
148	28	86.588	-139.182	1021.6	-6.7	179	28	87.095	-134.879	1012.1	1.7
149	29	86.551	-138.088	1014.8	-6.7	180	29	87.043	-134.114	1010.4	1.1
150	30	86.530	-136.304	1008.3	-7.4	181	30	87.000	-133.494	1006.9	.9
151	31	86.567	-133.708	1004.5	-7.3						

BUOY (2386) 94 Jul		LAT (N)	LON (+E,-W)	P (MB)	T (C)	BUOY (2386) 94 Aug		LAT (N)	LON (+E,-W)	P (MB)	T (C)
182	1	86.987	-132.435	1006.4	1.0	213	1	86.998	-116.209	1000.6	.1
183	2	87.018	-131.459	1003.0	.9	214	2	87.019	-114.342	1005.5	.8
184	3	87.042	-130.817	1002.8	-.3	215	3	87.086	-112.821	993.4	.9
185	4	87.073	-130.414	1006.5	1.4	216	4	87.096	-111.821	993.0	-.1
186	5	87.107	-129.376	1012.0	1.4	217	5	87.098	-109.867	997.7	-.3
187	6	87.110	-128.602	1018.4	1.3	218	6	87.074	-107.754	997.9	-1.7
188	7	87.085	-128.253	1023.9	2.6	219	7	87.021	-105.797	997.1	-.4
189	8	87.058	-127.638	1023.1	2.3	220	8	86.920	-102.262	995.3	.8
190	9	87.039	-127.277	1019.3	1.3	221	9	86.915	-101.458	1004.9	.9
191	10	87.008	-127.018	1015.4	.5	222	10	86.919	-101.057	1013.9	.9
192	11	86.934	-125.331	1007.2	.9	223	11	86.960	-99.808	1011.4	.8
193	12	86.816	-124.775	1010.4	.7	224	12	87.033	-98.034	999.1	.9
194	13	86.787	-124.719	1009.8	.6	225	13	87.084	-96.708	994.7	.9
195	14	86.774	-124.837	1004.4	.8	226	14	87.130	-96.168	993.7	1.4
196	15	86.752	-125.405	1005.7	.9	227	15	87.120	-94.839	999.1	.2
197	16	86.738	-125.497	1005.6	.8	228	16	87.228	-93.647	987.6	.1
198	17	86.694	-125.164	1003.9	.4	229	17	87.291	-91.129	996.5	-.6
199	18	86.671	-124.198	999.8	.6	230	18	87.408	-89.412	986.1	-1.4
200	19	86.698	-122.967	999.9	.9	231	19	87.475	-86.961	996.0	-2.4
201	20	86.749	-122.514	999.2	.5	232	20	87.538	-85.732	1001.4	-.4
202	21	86.802	-122.782	989.0	.6	233	21	87.576	-85.640	1003.0	.4
203	22	86.856	-120.401	998.5	.9	234	22	87.595	-85.154	1010.0	-.8
204	23	86.877	-119.641	1005.5	.6	235	23	87.580	-84.469	1012.1	-.5
205	24	86.866	-120.845	998.0	.9	236	24	87.574	-83.883	1013.9	-1.0
206	25	86.918	-121.179	1002.4	1.0	237	25	87.600	-83.357	1011.4	-4.2
207	26	86.945	-120.638	1006.1	2.0	238	26	87.620	-82.905	1002.8	-1.9
208	27	86.933	-120.083	1002.7	.8	239	27	87.580	-80.971	1009.2	-5.2
209	28	86.931	-120.786	1006.2	.4	240	28	87.677	-79.212	981.3	-4.7
210	29	86.884	-120.796	1010.4	.9	241	29	87.560	-76.066	999.9	-3.1
211	30	86.925	-119.763	1003.2	.6	242	30	87.545	-74.039	1001.4	-2.5
212	31	86.956	-118.154	1001.4	-3.4	243	31	87.525	-73.002	1007.1	-3.9

BUOY 2386

BUOY (2386) 94 Sep		LAT (N)	LON (+E,-W)	P (MB)	T (C)	BUOY (2386) 94 Oct		LAT (N)	LON (+E,-W)	P (MB)	T (C)
244	1	87.513	-70.669	994.9	-4.8	274	1	88.059	-40.711	1028.5	-22.1
245	2	87.492	-69.056	992.5	-5.6	275	2	88.051	-39.787	1029.7	-23.4
246	3	87.461	-68.085	1000.8	-9.3	276	3	88.047	-39.362	1029.0	-19.1
247	4	87.432	-66.412	1007.0	-5.6	277	4	88.023	-39.322	1021.2	-16.5
248	5	87.439	-64.465	1010.0	-4.2	278	5	87.892	-39.256	1005.1	-16.4
249	6	87.483	-62.730	1012.6	-9.4	279	6	87.740	-37.685	991.4	-16.3
250	7	87.506	-61.606	1017.9	-6.1	280	7	87.574	-34.599	969.7	-6.6
251	8	87.530	-61.215	1016.1	-6.9	281	8	87.452	-33.573	976.6	-4.8
252	9	87.541	-60.705	1016.2	-8.3	282	9	87.361	-33.121	989.4	-7.7
253	10	87.581	-60.434	1010.4	-8.4	283	10	87.246	-31.047	994.3	-8.0
254	11	87.579	-58.745	1013.6	-12.1	284	11	87.137	-29.361	999.6	-11.6
255	12	87.603	-58.160	1010.9	-15.2	285	12	87.010	-28.137	998.9	-11.6
256	13	87.613	-57.767	1006.3	-14.9	286	13	86.846	-27.137	1004.2	-13.1
257	14	87.631	-57.457	1008.2	-15.1	287	14	86.643	-25.582	1006.5	-10.9
258	15	87.633	-57.963	1011.0	-12.5	288	15	86.431	-24.515	1017.6	-13.7
259	16	87.607	-56.982	1012.1	-16.0	289	16	86.261	-23.793	1026.3	-17.0
260	17	87.574	-55.832	1010.3	-20.6	290	17	86.177	-23.543	1027.4	-20.1
261	18	87.559	-55.454	1005.9	-16.1	291	18	86.144	-23.021	1016.9	-18.8
262	19	87.565	-54.943	1001.5	-14.0	292	19	86.115	-21.686	1005.8	-16.7
263	20	87.581	-52.971	999.3	-23.7	293	20	86.081	-20.008	999.5	-16.0
264	21	87.633	-51.908	985.0	-15.7	294	21	86.010	-18.798	1005.0	-20.4
265	22	87.736	-49.500	997.2	-12.1	295	22	85.951	-18.289	1008.0	-23.0
266	23	87.812	-47.545	1005.0	-11.5	296	23	85.836	-17.950	1013.5	-23.0
267	24	87.878	-45.631	1009.4	-11.6	297	24	85.739	-16.794	1015.0	-20.2
268	25	87.926	-45.060	1009.5	-14.8	298	25	85.667	-15.710	1018.7	-19.9
269	26	87.909	-43.987	1013.9	-18.2	299	26	85.598	-14.614	1020.4	-20.1
270	27	87.982	-43.257	1007.2	-15.4	300	27	85.548	-13.922	1020.9	-24.8
271	28	88.084	-42.932	1000.5	-16.9	301	28	85.525	-13.614	1023.8	-21.1
272	29	88.128	-42.555	999.9	-21.2	302	29	85.507	-13.327	1024.4	-26.2
273	30	88.101	-41.310	1012.6	-20.2	303	30	85.487	-13.090	1022.9	-25.3
						304	31	85.458	-12.868	1021.3	-31.7

BUOY (2386) 94 Nov		LAT (N)	LON (+E,-W)	P (MB)	T (C)	BUOY (2386) 94 Dec		LAT (N)	LON (+E,-W)	P (MB)	T (C)
305	1	85.434	-12.995	1020.6	-28.5	335	1	84.411	-6.943	1006.6	-33.8
306	2	85.416	-13.198	1026.8	-28.3	336	2	84.289	-6.405	1020.4	-33.4
307	3	85.391	-13.079	1030.8	-29.4	337	3	84.271	-6.321	1006.9	-34.6
308	4	85.372	-13.043	1023.6	-29.1	338	4	84.242	-6.496	1001.2	-29.0
309	5	85.364	-13.060	1021.5	-29.4	339	5	84.143	-6.354	999.9	-29.5
310	6	85.346	-13.123	1028.5	-30.9	340	6	83.952	-6.316	989.8	-26.2
311	7	85.341	-13.262	1031.2	-28.7	341	7	83.827	-5.398	1011.9	-32.0
312	8	85.344	-13.740	1028.5	-27.6	342	8	83.764	-5.472	1017.6	-28.5
313	9	85.412	-13.650	1022.9	-21.3	343	9	83.638	-6.224	1005.0	-21.9
314	10	85.422	-13.069	1013.4	-19.4	344	10	83.403	-6.067	1007.4	-25.0
315	11	85.348	-12.561	1021.4	-24.0	345	11	83.173	-5.531	1007.9	-28.3
316	12	85.345	-12.085	1007.5	-18.1	346	12	83.071	-5.171	1014.1	-33.9
317	13	85.282	-11.452	1008.9	-28.7	347	13	83.049	-5.080	1011.9	-30.0
318	14	85.282	-11.147	994.5	-23.6	348	14	83.060	-4.947	1001.3	-25.0
319	15	85.259	-10.611	986.8	-23.7	349	15	83.058	-4.882	1001.8	-18.3
320	16	85.197	-10.290	996.7	-32.8	350	16	82.989	-5.100	999.3	-16.7
321	17	85.135	-9.666	1000.1	-34.0	351	17	82.766	-4.814	998.5	-24.8
322	18	85.049	-8.926	1001.6	-35.2	352	18	82.647	-4.312	1019.2	-29.2
323	19	84.948	-8.477	1001.4	-34.8	353	19	82.599	-4.149	1010.7	-32.6
324	20	84.888	-8.276	1001.0	-32.0	354	20	82.496	-4.095	1009.1	-31.4
325	21	84.870	-8.202	1000.9	-29.7	355	21	82.392	-3.935	1010.7	-34.3
326	22	84.896	-8.260	999.0	-24.1	356	22	82.347	-3.869	1002.2	-31.3
327	23	84.837	-7.655	1008.0	-31.8	357	23	82.243	-4.081	997.1	-29.3
328	24	84.838	-7.699	1006.5	-23.9	358	24	82.002	-4.005	1005.1	-29.2
329	25	84.851	-8.267	991.5	-19.8	359	25	81.788	-3.868	1012.9	-32.2
330	26	84.796	-8.754	996.5	-23.3	360	26	81.577	-3.813	1010.3	-33.5
331	27	84.697	-8.643	996.4	-29.6	361	27	81.346	-3.978	1002.0	-30.8
332	28	84.611	-8.288	1007.6	-34.9	362	28	81.033	-4.240	1001.4	-30.4
333	29	84.553	-7.674	1013.9	-31.6	363	29	80.719	-4.445	1005.0	-31.4
334	30	84.503	-7.100	1010.2	-32.0	364	30	80.446	-4.612	1008.0	-32.3
						365	31	80.124	-4.771	1011.7	-30.1

BUOY 2387

BUOY (2387) 94 Jan		LAT (N)	LON (+E,-W)	P (MB)	T (C)	BUOY (2387) 94 Feb		LAT (N)	LON (+E,-W)	P (MB)	T (C)
1	1	84.165	15.415	1017.8	-30.3	32	1	83.073	4.574	1006.8	-22.1
2	2	84.114	14.600	1025.4	-33.9	33	2	83.038	4.378	1019.2	-20.3
3	3	84.081	14.457	1026.5	-35.9	34	3	83.004	4.265	1029.5	-34.1
4	4	84.067	14.307	1029.8	-37.8	35	4	82.949	4.308	1018.2	-27.4
5	5	84.053	14.203	1034.3	-36.8	36	5	82.886	4.408	1014.6	-24.9*
6	6	84.023	14.082	1038.1	-30.1	37	6	82.799	4.529	1019.5	-30.6
7	7	83.983	13.545	1031.5	-29.0	38	7	82.749	4.631	1021.3	-36.8
8	8	84.001	13.141	1037.0	-26.4	39	8	82.708	4.750	1018.0	-39.0
9	9	83.966	12.930	1034.1	-32.4	40	9	82.689	4.799	1015.2	-36.2
10	10	83.918	12.545	1029.7	-25.7	41	10	82.707	4.810	1005.9	-22.2
11	11	83.838	11.784	1023.0	-22.6	42	11	82.747	5.399	1009.4	-11.4
12	12	83.806	11.160	1023.6	-30.3	43	12	82.848	6.294	1012.4	-6.1
13	13	83.780	10.486	1025.3	-34.7	44	13	83.026	6.481	978.8	-4.4
14	14	83.747	9.816	1024.8	-34.0	45	14	82.929	7.148	989.5	-25.0
15	15	83.716	8.812	1020.3	-29.4	46	15	82.794	8.072	999.2	-24.9
16	16	83.640	7.755	1018.1	-32.3	47	16	82.646	8.516	1010.0	-25.4
17	17	83.592	7.308	1017.1	-40.7	48	17	82.550	8.687	1018.8	-31.5
18	18	83.562	7.219	1011.7	-44.8	49	18	82.497	8.812	1019.2	-34.6
19	19	83.549	7.206	1010.9	-42.5	50	19	82.438	8.943	1023.6	-37.3
20	20	83.533	7.172	1006.0	-37.0	51	20	82.382	8.968	1025.0	-38.7
21	21	83.580	7.000	997.9	-17.0	52	21	82.350	8.936	1021.3	-42.5
22	22	83.592	6.719	1010.4	-25.4	53	22	82.301	8.525	1027.9	-41.6
23	23	83.520	6.535	1015.3	-32.8	54	23	82.192	7.929	1030.5	-29.6
24	24	83.442	6.100	1016.6	-34.4	55	24	82.044	7.652	1021.3	-25.7
25	25	83.367	5.511	1016.9	-31.1	56	25	81.972	7.726	1019.5	-31.4
26	26	83.289	4.992	1017.9	-32.0	57	26	81.940	7.822	1019.3	-30.0
27	27	83.215	4.609	1022.5	-33.0	58	27	81.958	8.229	1002.3	-23.5
28	28	83.155	4.548	1023.8	-32.9	59	28	81.842	8.604	1008.3	-30.2
29	29	83.115	4.730	1015.1	-31.9						
30	30	83.101	4.826	1009.2	-31.4						
31	31	83.094	4.740	1004.1	-24.2						

BUOY (2387) 94 Mar		LAT (N)	LON (+E,-W)	P (MB)	T (C)	BUOY (2387) 94 Apr		LAT (N)	LON (+E,-W)	P (MB)	T (C)
60	1	81.784	8.747	1006.9	-33.2	91	1	76.773	-8.199	1002.7	-3.9
61	2	81.736	8.431	1003.4	-29.9	92	2	76.527	-9.497	998.0	-.4
62	3	81.657	7.613	1003.7	-28.3	93	3	76.276	-10.618	994.2	-2.4
63	4	81.536	6.376	1002.2	-26.8	94	4	75.882	-11.618	990.1	-6.0
64	5	81.446	4.986	997.8	-23.1	95	5	75.491	-12.340	1005.8	-8.7
65	6	81.373	4.077	978.1	-12.0	96	6	75.236	-13.129	1012.7	-5.8
66	7	81.224	3.969	973.3	-22.7	97	7	75.015	-13.737	1014.7	-6.6
67	8	81.024	3.987	996.5	-31.8	98	8	74.688	-14.621	1014.7	-12.3
68	9	80.886	3.723	1005.6	-32.7	101	11	74.056	-15.869	1014.7	-8.7
69	10	80.810	3.385	999.8	-32.7	106	16	73.341	-15.914	1018.2	-2.5
70	11	80.766	3.331	1000.7	-32.4						
71	12	80.725	3.189	1005.3	-33.1						
72	13	80.698	2.876	1004.9	-32.3						
73	14	80.673	2.308	1005.7	-31.4						
74	15	80.588	1.978	1010.8	-32.3						
75	16	80.457	1.519	1014.3	-30.7						
76	17	80.179	.702	1010.7	-25.6						
77	18	79.743	-.292	1011.2	-23.7						
78	19	79.288	-1.536	1014.4	-23.7						
79	20	78.847	-2.216	1014.7	-22.4						
80	21	78.544	-2.898	1009.8	-19.7						
81	22	78.253	-3.489	1011.7	-17.5						
82	23	78.072	-4.476	1013.1	-5.4						
83	24	77.863	-4.774	1009.1	-2.4						
84	25	77.653	-4.781	1001.1	-2.0						
85	26	77.477	-5.243	1000.7	-12.5						
86	27	77.232	-5.770	1003.7	-20.3						
87	28	76.944	-6.053	1004.3	-18.3						
88	29	76.752	-6.923	994.3	-5.2						
89	30	76.794	-7.614	990.3	-.7						
90	31	76.835	-7.920	995.3	-2.0						

BUOY 2388

BUOY (2388)		LAT	LON	P	T	BUOY (2388)		LAT	LON	P	T
94 Jan		(N)	(+E,-W)	(MB)	(C)	94 Feb		(N)	(+E,-W)	(MB)	(C)
1	1	84.168	-166.739	1031.9		32	1	84.418	-158.326	1038.8	
2	2	84.245	-166.768	1028.9		33	2	84.457	-158.272	1037.0	
3	3	84.284	-166.679	1032.7		34	3	84.637	-158.497	1016.6	
4	4	84.331	-166.371	1035.3		35	4	84.724	-158.340	1016.1	
5	5	84.350	-166.251	1043.1		36	5	84.754	-158.183	1027.4	
6	6	84.370	-166.190	1051.8		37	6	84.731	-158.297	1032.8	
7	7	84.400	-166.192	1054.7		38	7	84.719	-158.208	1036.0	
8	8	84.434	-165.372	1053.7		39	8	84.709	-158.154	1032.4	
9	9	84.450	-164.604	1050.6		40	9	84.671	-157.704	1024.6	
10	10	84.432	-163.939	1049.0		41	10	84.611	-157.258	1015.1	
11	11	84.428	-163.531	1050.1		42	11	84.552	-157.088	1007.6	
12	12	84.388	-163.109	1055.3		43	12	84.403	-156.743	987.9	
13	13	84.368	-162.815	1057.0		44	13	84.300	-156.813	984.4	
14	14	84.386	-162.329	1052.4		45	14	84.166	-156.402	991.3	
15	15	84.434	-161.936	1047.7		46	15	84.074	-155.708	1008.4	
16	16	84.486	-161.616	1040.9		47	16	84.024	-155.083	1019.0	
17	17	84.501	-161.420	1032.3		48	17	84.008	-154.657	1026.6	
18	18	84.478	-161.276	1032.1		49	18	84.055	-153.916	1026.2	
19	19	84.452	-160.806	1030.1		50	19	84.099	-153.421	1034.9	
20	20	84.415	-160.388	1024.9		51	20	84.156	-153.141	1031.0	
21	21	84.329	-159.871	1025.6		52	21	84.192	-153.027	1024.8	
22	22	84.258	-159.778	1035.3		53	22	84.179	-153.163	1053.1	
23	23	84.237	-159.746	1041.8		54	23	84.258	-153.023	1043.7	
24	24	84.241	-159.628	1042.1		55	24	84.333	-152.347	1026.1	
25	25	84.253	-159.709	1039.1		56	25	84.308	-151.907	1016.1	
26	26	84.292	-160.019	1032.0		57	26	84.296	-151.816	1010.5	
27	27	84.372	-160.664	1012.1		58	27	84.290	-151.812	1013.4	
28	28	84.424	-161.011	995.5		59	28	84.292	-151.797	1011.0	
29	29	84.388	-159.941	1015.3							
30	30	84.405	-158.941	1025.6							
31	31	84.438	-158.795	1023.7							

BUOY (2388)		LAT	LON	P	T	BUOY (2388)		LAT	LON	P	T
94 Mar		(N)	(+E,-W)	(MB)	(C)	94 Apr		(N)	(+E,-W)	(MB)	(C)
60	1	84.288	-151.783	1008.2		91	1	84.213	-147.919	1016.3	
61	2	84.325	-151.497	1001.2		92	2	84.213	-147.719	1029.5	
62	3	84.406	-151.075	1001.4		93	3	84.224	-147.651	1022.1	
63	4	84.482	-151.254	1004.7		94	4	84.213	-147.524	1027.7	
64	5	84.483	-151.658	1003.6		95	5	84.185	-147.345	1033.7	
65	6	84.446	-151.694	1007.4		96	6	84.181	-147.148	1036.4	
66	7	84.367	-151.185	1003.0		97	7	84.188	-146.906	1035.3	
67	8	84.202	-150.255	1005.0		98	8	84.191	-146.434	1032.2	
68	9	84.110	-148.764	1004.6		99	9	84.163	-146.431	1031.9	
69	10	84.084	-147.358	997.3		100	10	84.158	-146.268	1028.2	
70	11	84.109	-146.709	1003.8		101	11	84.161	-146.218	1022.9	
71	12	84.153	-146.466	1007.4		102	12	84.174	-146.129	1011.5	
72	13	84.196	-146.413	1007.5		103	13	84.190	-146.209	1011.1	
73	14	84.231	-146.618	1006.2		104	14	84.189	-146.409	1016.1	
74	15	84.222	-147.229	1013.8		105	15	84.162	-146.320	1016.2	
75	16	84.190	-147.351	1013.2		106	16	84.148	-146.363	1014.2	
76	17	84.181	-147.297	1008.5		107	17	84.148	-146.332	1017.9	
77	18	84.196	-147.642	1020.8		108	18	84.196	-146.535	1025.1	
78	19	84.207	-147.955	1031.1		109	19	84.236	-146.760	1026.0	
79	20	84.196	-148.367	1036.8		110	20	84.248	-147.058	1023.1	
80	21	84.175	-148.356	1036.2		111	21	84.251	-147.236	1029.5	
81	22	84.154	-148.049	1024.0		112	22	84.243	-147.323	1028.6	
82	23	84.135	-147.856	1013.9		113	23	84.231	-147.163	1035.7	
83	24	84.134	-147.769	1006.0		114	24	84.235	-147.125	1040.7	
84	25	84.158	-147.761	1006.2		115	25	84.267	-147.425	1037.0	
85	26	84.174	-147.836	1008.2		116	26	84.334	-147.932	1026.2	
86	27	84.186	-147.898	1003.1		117	27	84.328	-147.476	1029.5	
87	28	84.198	-148.981	999.6		118	28	84.331	-147.306	1024.4	
88	29	84.148	-148.839	1015.9		119	29	84.344	-147.963	1002.1	
89	30	84.157	-148.000	1020.1		120	30	84.316	-147.190	1018.3	
90	31	84.204	-147.877	1014.3							

BUOY 2388

BUOY (2388) 94 May		LAT (N)	LON (+E,-W)	P (MB)	T (C)	BUOY (2388) 94 Jun		LAT (N)	LON (+E,-W)	P (MB)	T (C)
121	1	84.378	-146.142	1018.2		152	1	84.880	-138.664	1008.4	
122	2	84.451	-145.409	1015.5		153	2	84.975	-137.687	1004.3	
123	3	84.466	-145.356	1016.0		154	3	85.035	-137.530	993.8	
124	4	84.470	-145.152	1021.1		155	4	85.096	-136.579	993.8	
125	5	84.495	-144.423	1020.5		156	5	85.226	-135.989	986.6	
126	6	84.496	-144.424	1026.9		157	6	85.393	-135.069	984.2	
127	7	84.505	-144.466	1029.2		158	7	85.490	-133.540	996.9	
128	8	84.492	-144.357	1030.5		159	8	85.545	-133.014	999.4	
129	9	84.451	-144.283	1027.9		160	9	85.583	-132.611	996.3	
130	10	84.432	-144.316	1028.3		161	10	85.465	-132.585	1006.1	
131	11	84.440	-144.488	1032.1		162	11	85.362	-132.253	1019.8	
132	12	84.425	-144.677	1029.2		163	12	85.418	-131.838	1010.2	
133	13	84.414	-144.839	1027.3		164	13	85.506	-131.646	996.2	
134	14	84.422	-145.012	1027.4		165	14	85.530	-130.561	1002.6	
135	15	84.411	-145.147	1016.4		166	15	85.619	-130.452	1002.7	
136	16	84.484	-144.498	1022.3		167	16	85.666	-131.559	996.4	
137	17	84.566	-144.373	1011.8		168	17	85.649	-132.377	999.7	
138	18	84.593	-144.033	1016.4		169	18	85.645	-133.199	1011.0	
139	19	84.576	-143.428	1023.4		170	19	85.574	-134.343	1005.1	
140	20	84.627	-143.228	1021.5		171	20	85.538	-135.505	1012.0	
141	21	84.710	-143.510	1004.7		172	21	85.489	-136.015	1010.5	
142	22	84.818	-144.014	997.2		173	22	85.428	-136.623	1008.8	
143	23	84.864	-144.684	997.4		174	23	85.375	-137.106	1011.6	
144	24	84.883	-143.987	1002.9		175	24	85.340	-137.640	1017.9	
145	25	84.870	-143.192	1011.4		176	25	85.274	-138.026	1013.4	
146	26	84.903	-143.075	1013.8		177	26	85.205	-138.564	1009.3	
147	27	84.883	-142.934	1021.9		178	27	85.199	-138.806	1013.5	
148	28	84.823	-142.560	1024.2		179	28	85.177	-138.410	1014.0	
149	29	84.786	-142.151	1018.2		180	29	85.133	-137.642	1012.0	
150	30	84.765	-141.348	1011.5		181	30	85.095	-136.953	1010.0	
151	31	84.796	-140.119	1009.5							

BUOY (2388) 94 Jul		LAT (N)	LON (+E,-W)	P (MB)	T (C)	BUOY (2388) 94 Aug		LAT (N)	LON (+E,-W)	P (MB)	T (C)
182	1	85.073	-136.278	1008.2		213	1	85.022	-127.974	1003.4	
183	2	85.115	-135.824	1003.1		214	2	85.062	-126.630	1006.0	
184	3	85.140	-135.375	1003.2		215	3	85.142	-125.861	994.5	
185	4	85.145	-135.074	1007.6		216	4	85.155	-125.475	995.8	
186	5	85.181	-134.377	1012.7		217	5	85.158	-124.200	1002.1	
187	6	85.213	-134.340	1018.1		218	6	85.175	-123.266	1000.6	
188	7	85.191	-134.569	1024.1		219	7	85.131	-122.246	1004.7	
189	8	85.167	-134.631	1024.1		220	8	85.118	-120.509	1003.4	
190	9	85.150	-134.652	1020.4		221	9	85.129	-119.944	1006.9	
191	10	85.128	-134.571	1018.5		222	10	85.140	-119.833	1015.0	
192	11	85.077	-133.566	1009.8		223	11	85.198	-119.400	1013.1	
193	12	84.982	-133.239	1014.0		224	12	85.289	-118.577	1000.8	
194	13	84.955	-133.012	1008.1		225	13	85.359	-118.141	992.7	
195	14	84.928	-133.104	1005.7		226	14	85.380	-117.836	995.1	
196	15	84.909	-133.100	1005.4		227	15	85.394	-117.045	998.7	
197	16	84.906	-133.356	1007.1		228	16	85.496	-116.554	990.1	
198	17	84.871	-133.345	1005.9		229	17	85.586	-114.806	994.2	
199	18	84.846	-132.971	1003.3		230	18	85.704	-113.785	985.1	
200	19	84.876	-132.594	1000.6		231	19	85.777	-112.622	995.2	
201	20	84.910	-132.558	995.9		232	20	85.855	-112.135	998.1	
202	21	84.915	-132.357	992.1		233	21	85.896	-112.124	1002.0	
203	22	84.921	-130.989	1001.7		234	22	85.911	-112.013	1008.0	
204	23	84.940	-130.694	1004.8		235	23	85.929	-111.699	1013.2	
205	24	84.893	-130.583	997.0		236	24	85.955	-111.656	1013.8	
206	25	84.924	-129.918	1000.9		237	25	86.000	-111.725	1008.8	
207	26	84.967	-129.846	1005.5		238	26	86.002	-111.397	1006.1	
208	27	84.977	-129.781	1001.6		239	27	86.014	-110.340	1008.2	
209	28	84.957	-130.445	1006.7		240	28	86.152	-109.333	984.8	
210	29	84.901	-130.621	1012.3		241	29	86.086	-106.360	1005.9	
211	30	84.964	-130.088	1003.9		242	30	86.092	-104.847	1006.7	
212	31	84.984	-129.262	1004.1		243	31	86.084	-103.660	1010.3	

BUOY 2388

BUOY (2388)		LAT	LON	P	T	BUOY (2388)		LAT	LON	P	T
94 Sep		(N)	(+E,-W)	(MB)	(C)	94 Oct		(N)	(+E,-W)	(MB)	(C)
244	1	86.133	-102.624	996.4		274	1	87.613	-102.576	1026.2	
245	2	86.146	-101.900	994.6		275	2	87.650	-102.900	1026.4	
246	3	86.142	-101.239	1001.7		276	3	87.660	-102.925	1028.0	
247	4	86.154	-100.456	1006.4		277	4	87.654	-102.928	1023.9	
248	5	86.230	-99.524	1005.9		278	5	87.626	-102.052	1013.4	
249	6	86.329	-99.021	1006.9		279	6	87.592	-99.130	996.2	
250	7	86.385	-98.650	1014.5		280	7	87.554	-94.991	976.8	
251	8	86.426	-98.941	1014.8		281	8	87.456	-92.773	985.4	
252	9	86.454	-99.154	1011.8		282	9	87.410	-91.314	991.6	
253	10	86.508	-99.375	1010.0		283	10	87.373	-88.344	998.8	
254	11	86.607	-99.462	1005.6		284	11	87.352	-86.050	1004.3	
255	12	86.699	-100.947	1006.7		285	12	87.328	-83.850	1006.7	
256	13	86.704	-101.199	1006.9		286	13	87.303	-81.457	1012.4	
257	14	86.733	-101.306	1005.1		287	14	87.271	-78.037	1016.2	
258	15	86.750	-101.263	1011.3		288	15	87.275	-75.149	1021.7	
259	16	86.782	-100.772	1012.9		289	16	87.258	-72.360	1029.0	
260	17	86.811	-100.549	1010.0		290	17	87.265	-70.994	1024.9	
261	18	86.831	-100.722	1006.8		291	18	87.288	-69.854	1012.5	
262	19	86.819	-100.404	1000.3		292	19	87.322	-68.059	999.2	
263	20	86.894	-99.339	993.8		293	20	87.332	-65.788	997.8	
264	21	86.962	-101.166	974.2		294	21	87.316	-64.010	1004.9	
265	22	87.049	-100.962	991.2		295	22	87.295	-63.539	1013.3	
266	23	87.162	-100.833	998.2		296	23	87.271	-62.273	1013.6	
267	24	87.271	-100.782	1002.7		297	24	87.251	-60.048	1012.7	
268	25	87.337	-101.197	1010.0		298	25	87.231	-57.563	1015.2	
269	26	87.387	-100.793	1009.5		299	26	87.230	-54.836	1016.1	
270	27	87.477	-102.198	999.1		300	27	87.215	-52.777	1019.2	
271	28	87.529	-103.619	996.3		301	28	87.215	-52.143	1018.8	
272	29	87.538	-103.548	1000.6		302	29	87.221	-51.532	1023.0	
273	30	87.567	-102.455	1011.5		303	30	87.210	-50.885	1023.0	
						304	31	87.194	-50.563	1023.2	

BUOY (2388)		LAT	LON	P	T	BUOY (2388)		LAT	LON	P	T
94 Nov		(N)	(+E,-W)	(MB)	(C)	94 Dec		(N)	(+E,-W)	(MB)	(C)
305	1	87.173	-50.633	1024.3		335	1	86.835	-37.717	1006.2	
306	2	87.168	-50.420	1030.7		336	2	86.800	-36.446	1015.6	
307	3	87.162	-50.097	1031.0		337	3	86.793	-35.744	1009.5	
308	4	87.162	-50.202	1020.4		338	4	86.792	-36.025	1001.6	
309	5	87.165	-50.282	1019.4		339	5	86.790	-36.029	1001.1	
310	6	87.165	-50.413	1025.6		340	6	86.787	-36.282	991.6	
311	7	87.158	-50.778	1029.9		341	7	86.732	-34.577	1002.2	
312	8	87.204	-52.512	1025.0		342	8	86.737	-31.858	1016.7	
313	9	87.289	-53.345	1019.7		343	9	86.706	-31.163	1017.4	
314	10	87.277	-52.589	1012.6		344	10	86.615	-31.163	1011.2	
315	11	87.277	-50.381	1016.3		345	11	86.505	-30.148	1008.9	
316	12	87.305	-48.924	1005.1		346	12	86.442	-28.976	1013.4	
317	13	87.284	-47.395	1006.4		347	13	86.443	-28.857	1010.9	
318	14	87.320	-46.950	988.9		348	14	86.442	-28.969	1002.3	
319	15	87.308	-46.519	987.2		349	15	86.437	-28.914	1005.9	
320	16	87.268	-46.226	998.4		350	16	86.403	-28.902	1004.6	
321	17	87.232	-44.718	998.2		351	17	86.360	-28.209	1002.1	
322	18	87.170	-43.831	1004.0		352	18	86.328	-26.190	1015.2	
323	19	87.118	-43.685	1005.2		353	19	86.342	-25.951	1012.4	
324	20	87.051	-43.550	1004.2		354	20	86.316	-25.273	1009.0	
325	21	87.028	-43.302	1002.5		355	21	86.298	-24.760	1011.6	
326	22	87.021	-43.880	995.5		356	22	86.285	-24.824	1007.6	
327	23	86.999	-42.318	1007.7		357	23	86.271	-24.859	1010.0	
328	24	86.992	-42.263	1006.4		358	24	86.241	-24.656	1014.1	
329	25	86.989	-42.439	998.9		359	25	86.214	-24.248	1018.4	
330	26	86.948	-43.023	996.8		360	26	86.211	-24.116	1014.4	
331	27	86.913	-42.758	998.5		361	27	86.211	-24.250	1012.0	
332	28	86.894	-42.086	1006.0		362	28	86.206	-24.314	1013.8	
333	29	86.876	-40.632	1008.9		363	29	86.205	-24.342	1016.9	
334	30	86.861	-39.050	1005.1		364	30	86.203	-24.300	1018.2	
						365	31	86.205	-24.439	1021.6	

BUOY 2415

BUOY (2415) 94 Jan		LAT (N)	LON (+E,-W)	P (MB)	T (C)	BUOY (2415) 94 Feb		LAT (N)	LON (+E,-W)	P (MB)	T (C)
1	1	88.530	13.478	1034.4	-37.1	32	1	88.101	-3.680	1021.1	-40.0
2	2	88.492	13.765	1031.6	-37.2	33	2	88.088	-4.920	1033.1	-40.8
3	3	88.462	13.892	1029.7	-37.8	34	3	88.036	-3.796	1026.7	-34.3
4	4	88.450	13.995	1035.9	-42.5	35	4	87.971	-2.183	1016.3	-22.5
5	5	88.429	13.769	1040.2	-36.8	36	5	87.911	-2.112	1013.7	-26.0
6	6	88.398	13.270	1043.3	-31.0	37	6	87.815	-2.981	1019.8	-33.9
7	7	88.367	12.501	1041.6	-28.1	38	7	87.771	-3.591	1020.1	-34.6
8	8	88.366	12.109	1047.0	-33.1	39	8	87.770	-3.946	1019.4	-42.5
9	9	88.353	11.982	1038.4	-26.8	40	9	87.763	-4.295	1013.0	-42.2
10	10	88.355	11.940	1036.6	-22.5	41	10	87.782	-4.868	1007.2	-32.9
11	11	88.335	10.825	1031.1	-24.6	42	11	87.800	-5.304	1002.6	-24.6*
12	12	88.362	8.134	1037.8	-33.0	43	12	87.902	-4.507	998.1	-17.8
13	13	88.374	5.127	1040.4	-38.1	44	13	88.046	-5.063	974.9	-8.6
14	14	88.365	3.776	1038.3	-35.1	45	14	88.044	-5.233	979.8	-19.3
15	15	88.334	3.417	1034.5	-35.0	46	15	87.953	-5.240	993.7	-21.4
16	16	88.282	2.660	1030.4	-35.6	47	16	87.853	-4.993	1007.6	-34.6
17	17	88.264	1.819	1020.5	-40.3	48	17	87.764	-4.784	1012.8	-38.1
18	18	88.254	-.037	1016.6	-44.4	49	18	87.701	-4.814	1016.3	-37.1
19	19	88.254	-.015	1014.6	-45.5	50	19	87.632	-4.618	1020.9	-39.4
20	20	88.259	-.195	1012.6	-44.0	51	20	87.576	-4.524	1026.2	-41.8
21	21	88.302	-2.152	1012.6	-27.5	52	21	87.555	-4.455	1029.7	-45.7
22	22	88.337	-4.744	1025.3	-28.8	53	22	87.554	-5.346	1042.8	-42.7
23	23	88.306	-5.954	1028.3	-33.6	54	23	87.473	-5.861	1039.4	-31.2
24	24	88.294	-6.194	1031.1	-31.6	55	24	87.320	-4.911	1018.7	-26.3
25	25	88.276	-5.831	1031.0	-31.5	56	25	87.270	-4.612	1015.7	-32.5
26	26	88.257	-5.565	1029.6	-32.0	57	26	87.260	-4.333	1013.6	-38.8
27	27	88.228	-4.847	1026.4	-33.2	58	27	87.276	-4.920	1001.3	-33.7
28	28	88.173	-2.732	1010.4	-31.4	59	28	87.154	-5.499	1002.1	-34.0
29	29	88.119	-1.384	1007.4	-31.1						
30	30	88.100	-1.824	1010.5	-35.5						
31	31	88.090	-2.171	1013.3	-40.5						

BUOY (2415) 94 Mar		LAT (N)	LON (+E,-W)	P (MB)	T (C)	BUOY (2415) 94 Apr		LAT (N)	LON (+E,-W)	P (MB)	T (C)
60	1	87.048	-4.721	1003.4	-40.9	91	1	86.278	-3.128	1009.4	-23.5
61	2	87.000	-3.753	1005.0	-45.7	92	2	86.273	-3.451	1014.9	-17.4
62	3	86.964	-2.878	1011.6	-45.6	93	3	86.265	-3.714	1010.3	-15.6
63	4	86.938	-2.339	1016.1	-45.7	94	4	86.269	-4.023	1004.4	-20.2
64	5	86.926	-2.245	1015.8	-44.6	95	5	86.267	-5.020	1012.7	-25.4
65	6	86.940	-3.100	997.7	-31.3	96	6	86.242	-5.515	1017.8	-38.1
66	7	86.969	-4.810	978.2	-16.3	97	7	86.216	-5.611	1021.9	-35.7
67	8	86.877	-4.195	985.7	-28.7	98	8	86.198	-5.619	1028.2	-34.7
68	9	86.747	-1.803	995.7	-36.1	99	9	86.187	-5.684	1028.7	-30.7
69	10	86.717	-.176	992.9	-37.9	100	10	86.188	-5.794	1020.2	-25.4
70	11	86.730	.301	994.6	-38.7	101	11	86.204	-6.030	1014.5	-17.5
71	12	86.689	.195	1004.3	-42.5	102	12	86.207	-6.026	1015.1	-25.6
72	13	86.660	.269	1013.2	-44.6	103	13	86.184	-5.848	1020.2	-30.5
73	14	86.645	.290	1017.7	-38.3	104	14	86.187	-5.946	1009.8	-25.9
74	15	86.657	.058	1014.5	-38.6	105	15	86.201	-5.932	1005.5	-19.9
75	16	86.670	.289	1015.7	-43.0	106	16	86.112	-6.115	1009.4	-18.2
76	17	86.645	.362	1025.1	-45.8	107	17	86.022	-5.900	1019.3	-25.8
77	18	86.591	-.067	1028.5	-37.0	108	18	85.890	-5.768	1031.5	-27.4
78	19	86.470	-1.041	1030.1	-30.4	109	19	85.789	-5.783	1037.6	-27.6
79	20	86.379	-2.014	1026.1	-29.4	110	20	85.762	-5.902	1034.9	-25.8
80	21	86.370	-2.320	1017.8	-25.6	111	21	85.723	-6.522	1032.3	-22.7
81	22	86.381	-2.493	1010.2	-29.4	112	22	85.708	-7.082	1025.4	-21.0
82	23	86.403	-2.559	1007.7	-32.8	113	23	85.704	-7.387	1022.7	-20.8
83	24	86.412	-2.171	1013.6	-30.7	114	24	85.672	-7.946	1027.8	-18.8
84	25	86.385	-2.193	1012.7	-28.7	115	25	85.639	-8.459	1028.7	-17.1
85	26	86.348	-2.320	1003.8	-31.7	116	26	85.610	-8.778	1028.7	-17.9
86	27	86.262	-1.538	1016.8	-38.7	117	27	85.548	-8.811	1016.4	-21.5
87	28	86.218	-2.234	1001.0	-28.2	118	28	85.487	-8.874	1016.8	-21.6
90	31	86.293	-2.985	1008.4	-22.4	119	29	85.431	-8.897	1021.2	-23.4
						120	30	85.415	-8.088	1003.2	-19.0

BUOY 2415

BUOY (2415) 94 May		LAT (N)	LON (+E,-W)	P (MB)	T (C)	BUOY (2415) 94 Jun		LAT (N)	LON (+E,-W)	P (MB)	T (C)
121	1	85.289	-7.481	1011.7	-19.5	152	1	84.113	-4.652	1000.3	-5.7
122	2	85.141	-6.590	1010.3	-17.2	153	2	83.977	-4.384	1002.1	-5.4
123	3	85.051	-6.131	1009.6	-19.4	154	3	83.848	-4.119	1003.6	-3.6
124	4	84.968	-5.999	1016.8	-22.4	155	4	83.773	-3.621	1003.0	-4.1
125	5	84.919	-5.736	1017.4	-19.3	156	5	83.671	-3.116	1007.0	-2.8
126	6	84.890	-5.806	1021.5	-18.2	157	6	83.581	-2.696	1011.1	-2.3
127	7	84.872	-5.950	1028.0	-17.2	158	7	83.521	-2.268	1008.7	-2.2
128	8	84.897	-6.315	1024.8	-15.1	159	8	83.465	-1.952	1007.1	-3.2
129	9	84.932	-6.731	1023.7	-12.9	160	9	83.433	-1.752	1005.8	-3.4
130	10	84.930	-6.968	1025.1	-7.1	161	10	83.415	-1.509	1003.9	-2.0
131	11	84.890	-6.921	1029.0	-8.1	162	11	83.429	-1.190	1005.6	.2
132	12	84.858	-7.059	1028.7	-6.8	163	12	83.418	-1.047	1007.9	1.4
133	13	84.858	-7.348	1031.5	-8.3	164	13	83.385	-.966	1005.6	-.3
134	14	84.865	-7.505	1033.0	-8.6	165	14	83.300	-1.189	1001.8	-2.9
135	15	84.862	-7.512	1031.7	-9.6	166	15	83.201	-1.547	995.1	-1.2
136	16	84.879	-7.388	1025.3	-8.7	167	16	83.107	-1.615	1000.2	2.7
137	17	84.836	-7.280	1020.5	-7.6	168	17	83.085	-1.665	1001.5	1.0
138	18	84.785	-7.121	1020.4	-11.1	169	18	83.160	-1.521	1011.8	1.1
139	19	84.735	-6.875	1019.6	-11.2	170	19	83.201	-1.272	1012.5	.8
140	20	84.711	-6.782	1022.6	-12.2	171	20	83.240	-1.456	1007.2	.5
141	21	84.681	-6.708	1024.1	-12.0	172	21	83.277	-1.777	1003.2	.9
142	22	84.659	-6.485	1020.7	-10.5	173	22	83.316	-1.814	1007.5	.8
143	23	84.692	-6.359	1018.5	-10.6	174	23	83.343	-1.548	1017.2	1.6
144	24	84.718	-5.928	1015.1	-7.3	175	24	83.355	-1.779	1016.9	.7
145	25	84.689	-5.622	1013.6	-4.5	176	25	83.363	-1.953	1010.9	.8
146	26	84.643	-5.416	1014.2	-7.2	177	26	83.358	-2.259	1008.5	1.1
147	27	84.578	-5.208	1015.8	-8.1	178	27	83.326	-2.894	1001.9	.8
148	28	84.533	-5.076	1012.9	-9.6	179	28	83.299	-3.398	994.3	.8
149	29	84.453	-4.973	1005.4	-7.0	180	29	83.295	-3.998	994.8	.8
150	30	84.360	-4.914	1001.3	-6.2	181	30	83.248	-4.132	1000.0	.9
151	31	84.251	-4.909	999.8	-6.1						

BUOY (2415) 94 Jul		LAT (N)	LON (+E,-W)	P (MB)	T (C)	BUOY (2415) 94 Aug		LAT (N)	LON (+E,-W)	P (MB)	T (C)
182	1	83.196	-4.012	1007.8	.5	213	1	80.832	-1.334	1003.6	.6
183	2	83.118	-4.114	1004.0	.4	214	2	80.757	-.668	1002.4	.4
184	3	83.052	-3.943	1009.3	1.9	215	3	80.666	-.620	1010.8	.0
185	4	83.012	-4.031	1002.8	.9	216	4	80.638	.020	1002.5	-.5
186	5	82.975	-4.103	1000.9	.7	217	5	80.549	.517	995.5	.0
187	6	82.766	-3.738	1003.2	.3	218	6	80.426	.384	999.1	.1
188	7	82.588	-3.507	1009.1	.5	219	7	80.338	.313	995.9	-.1
189	8	82.400	-3.577	1009.1	.4	220	8	80.205	-.415	994.9	-.3
190	9	82.285	-3.911	1012.5	-.3	221	9	79.988	-.886	993.2	-1.0
191	10	82.162	-4.167	1006.1	-.5	222	10	79.676	-.889	1009.5	-1.4
192	11	82.065	-3.906	995.7	-.6	223	11	79.497	-.392	1016.3	-1.5
193	12	82.025	-3.529	1002.7	.1	224	12	79.371	.062	1013.7	.2
194	13	82.006	-3.235	1006.8	1.1	225	13	79.329	.450	1008.8	.4
195	14	81.963	-3.283	1003.5	1.4	226	14	79.356	.505	1005.4	-.4
196	15	81.898	-3.317	1000.5	1.1	227	15	79.373	.506	1005.0	-1.1
197	16	81.837	-3.457	992.4	.6	228	16	79.408	.316	1005.5	-2.0
198	17	81.742	-3.763	995.7	.8	229	17	79.493	.504	1004.2	-1.0
199	18	81.701	-4.316	997.9	.6	230	18	79.539	.903	1004.0	-1.1
200	19	81.602	-4.643	1005.9	1.0	231	19	79.484	1.392	1007.1	-2.2
201	20	81.545	-4.340	1007.2	1.1	232	20	79.457	2.164	1009.6	-.5
202	21	81.484	-4.073	1008.8	-.4	233	21	79.438	2.898	1013.7	.9
203	22	81.412	-3.609	1006.9	-1.1	234	22	79.513	3.253	1011.6	1.3
204	23	81.328	-3.170	1008.6	-.5	235	23	79.670	3.724	1007.7	.9
205	24	81.272	-2.891	1007.3	-.2	236	24	79.784	4.134	1009.1	-.9
206	25	81.215	-2.796	1006.9	1.1	237	25	79.841	3.811	1012.3	-1.0
207	26	81.180	-2.580	1006.0	.2	238	26	79.834	3.293	1012.3	-.3
208	27	81.164	-2.235	1003.8	-.6	239	27	79.851	3.157	1009.4	-1.0
209	28	81.125	-2.312	999.1	.3	240	28	79.731	2.680	1002.5	-2.0
210	29	81.085	-2.202	1005.5	.8	241	29	79.561	2.765	988.9	-1.9
211	30	81.031	-2.229	1011.1	1.1	242	30	79.223	2.566	993.4	-2.9
212	31	80.953	-1.856	1011.7	.4						

BUOY 2415

BUOY (2415) 94 Sep		LAT (N)	LON (+E,-W)	P (MB)	T (C)
245	2	78.701	1.547	1002.8	.1
246	3	78.665	.630	1001.3	2.8
247	4	78.552	-.484	1004.6	2.9
248	5	78.444	-.757	1014.9	-1.5
249	6	78.489	-.819	1019.7	-1.1
250	7	78.614	-.842	1021.9	.7

BUOY 2416

BUOY (2416) 94 Jan		LAT (N)	LON (+E,-W)	P (MB)	T (C)	BUOY (2416) 94 Feb		LAT (N)	LON (+E,-W)	P (MB)	T (C)
1	1	87.504	48.115	1031.2	-34.6	32	1	87.158	28.043	1019.6	-40.6
2	2	87.462	47.558	1029.5	-36.4	33	2	87.164	27.078	1031.1	-41.6
3	3	87.432	47.219	1030.0	-34.5	34	3	87.089	27.237	1023.4	-32.2
4	4	87.418	47.047	1035.9	-42.2	35	4	86.982	27.570	1014.3	-20.4
5	5	87.395	46.789	1038.5	-36.2	36	5	86.930	27.158	1009.7	-25.8
6	6	87.366	46.290	1040.1	-30.2	37	6	86.872	25.974	1015.1	-32.1
7	7	87.348	45.379	1039.4	-29.1	38	7	86.861	25.438	1019.3	-37.8
8	8	87.348	45.038	1046.7	-34.0	39	8	86.875	25.132	1016.5	-35.6
9	9	87.323	44.081	1036.7	-26.3	40	9	86.887	24.976	1016.7	-41.6
10	10	87.303	42.636	1033.1	-21.2	41	10	86.912	24.774	1010.4	-33.4
11	11	87.294	40.200	1028.2	-22.3	42	11	86.941	24.796	1006.6	-24.8*
12	12	87.346	38.280	1036.0	-32.8	43	12	87.025	26.434	1006.3	-12.7*
13	13	87.393	36.663	1037.4	-37.5	44	13	87.189	27.973	976.8	-5.9
14	14	87.406	35.660	1036.7	-34.9	47	16	87.054	26.277	1004.6	-35.4
15	15	87.377	34.909	1030.3	-34.0	48	17	86.991	25.860	1008.9	-38.5
16	16	87.340	33.761	1026.4	-36.4	49	18	86.942	25.453	1013.3	-38.3
17	17	87.323	33.478	1018.6	-42.4	50	19	86.882	25.053	1017.2	-40.3
18	18	87.311	33.243	1014.0	-41.2	51	20	86.834	24.640	1023.1	-43.4
19	19	87.301	32.913	1015.2	-44.5	52	21	86.811	24.480	1028.4	-46.7
20	20	87.309	32.879	1014.2	-43.4	53	22	86.820	23.707	1040.0	-40.4
21	21	87.384	32.517	1016.3	-25.9	54	23	86.735	22.472	1031.8	-28.5
22	22	87.443	31.352	1023.8	-30.3	55	24	86.580	21.803	1014.1	-26.0
23	23	87.441	30.136	1025.9	-33.4	56	25	86.532	21.752	1015.8	-34.7
24	24	87.430	29.390	1028.1	-29.7	57	26	86.525	21.926	1014.5	-36.9
25	25	87.394	29.037	1026.6	-30.1	58	27	86.558	21.533	998.5	-33.4
26	26	87.357	28.545	1025.6	-31.4	59	28	86.487	20.590	997.0	-34.2
27	27	87.308	28.390	1023.5	-31.5						
28	28	87.215	28.799	1010.0	-30.4						
29	29	87.132	29.578	1007.5	-32.5						
30	30	87.126	29.378	1009.5	-38.5						
31	31	87.127	28.981	1013.6	-42.4						

BUOY (2416) 94 Mar		LAT (N)	LON (+E,-W)	P (MB)	T (C)	BUOY (2416) 94 Apr		LAT (N)	LON (+E,-W)	P (MB)	T (C)
60	1	86.385	20.583	1000.0	-38.6	91	1	86.116	13.998	1008.6	-17.3
61	2	86.331	21.174	1004.1	-43.5	92	2	86.113	13.649	1016.1	-15.7
62	3	86.304	21.474	1011.1	-44.6	93	3	86.104	13.322	1011.2	-15.1
63	4	86.279	21.493	1015.1	-43.7	94	4	86.116	12.795	1004.9	-18.5
64	5	86.259	21.416	1014.4	-42.6	95	5	86.127	11.769	1011.5	-21.8
65	6	86.294	20.477	996.1	-25.2	96	6	86.108	11.180	1016.3	-28.1
66	7	86.419	19.011	976.8	-10.0	97	7	86.083	10.950	1020.4	-32.7
67	8	86.474	18.433	982.5	-15.0	98	8	86.061	10.800	1028.0	-33.2
68	9	86.378	19.290	994.8	-34.6	99	9	86.049	10.699	1029.6	-31.6
69	10	86.323	20.282	995.8	-37.2	100	10	86.050	10.563	1022.4	-23.9
70	11	86.330	20.623	997.4	-39.1	101	11	86.069	10.427	1015.8	-17.4
71	12	86.292	20.327	1005.3	-42.2	102	12	86.079	10.497	1013.2	-17.6
72	13	86.259	20.207	1014.4	-44.0	103	13	86.038	10.403	1019.4	-30.8
73	14	86.240	20.089	1019.4	-40.6	104	14	86.046	10.364	1011.7	-24.7
74	15	86.255	19.814	1014.3	-33.5	105	15	86.068	10.465	1003.9	-13.2
75	16	86.288	19.918	1016.6	-38.5	106	16	86.038	10.363	1007.3	-12.9
76	17	86.248	19.556	1021.2	-41.5	107	17	85.943	10.209	1016.2	-21.6
77	18	86.161	18.440	1021.3	-30.4	108	18	85.800	9.710	1027.2	-25.2
78	19	86.047	16.751	1025.6	-26.2	109	19	85.674	9.092	1035.3	-28.4
79	20	85.992	15.492	1024.6	-25.8	110	20	85.614	8.640	1033.4	-26.2
80	21	85.993	15.149	1017.2	-22.4	111	21	85.549	7.636	1030.2	-21.3
81	22	86.006	14.987	1010.8	-29.0	112	22	85.525	6.887	1025.1	-19.2
82	23	86.041	15.129	1010.6	-28.4	113	23	85.520	6.482	1021.6	-20.6
83	24	86.052	15.565	1013.1	-21.4	114	24	85.494	5.701	1026.4	-17.2
84	25	86.059	15.639	1010.0	-23.1*	115	25	85.471	5.114	1028.9	-16.4
85	26	86.094	15.484	1004.0	-23.6	116	26	85.448	4.719	1027.7	-18.0
86	27	86.069	15.921	1015.3	-35.4	117	27	85.402	4.575	1015.1	-19.7
87	28	86.050	14.806	1002.0	-24.6	118	28	85.342	4.329	1014.8	-21.4
88	29	86.116	14.488	999.3	-26.2	119	29	85.273	4.095	1019.8	-23.4
89	30	86.115	14.552	1013.7	-30.8	120	30	85.248	4.849	1003.7	-18.7
90	31	86.127	14.182	1008.2	-22.7						

BUOY 2416

BUOY (2416) 94 May					BUOY (2416) 94 Jun						
	LAT (N)	LON (+E,-W)	P (MB)	T (C)		LAT (N)	LON (+E,-W)	P (MB)	T (C)		
121	1	85.139	5.286	1008.8	-19.1	152	1	84.033	5.632	997.8	-4.4
122	2	85.002	5.784	1008.3	-16.7	153	2	83.888	5.706	1000.5	-4.2
123	3	84.920	5.982	1007.8	-19.6	154	3	83.787	5.783	1002.5	-3.8
124	4	84.843	5.928	1014.5	-21.9	155	4	83.716	6.255	1001.4	-3.1
125	5	84.783	6.075	1017.6	-19.4	156	5	83.616	6.739	1006.4	-2.6
126	6	84.756	5.910	1020.1	-18.3	157	6	83.542	7.221	1009.9	-2.3
127	7	84.731	5.704	1028.3	-16.8	158	7	83.498	7.788	1009.1	-2.2
128	8	84.741	5.367	1026.4	-13.5	159	8	83.475	8.377	1007.3	-2.3
129	9	84.770	4.967	1025.9	-13.3	160	9	83.461	8.604	1006.5	-1.9
130	10	84.778	4.768	1025.5	-5.3	161	10	83.462	8.914	1005.4	-2
131	11	84.745	4.766	1028.2	-7.0	162	11	83.496	9.295	1007.5	1.2
132	12	84.722	4.558	1028.4	-6.3	163	12	83.534	9.551	1007.8	1.8
133	13	84.724	4.283	1031.6	-10.3	164	13	83.547	9.632	1004.9	1.8
134	14	84.725	4.124	1033.9	-10.7	165	14	83.506	9.128	999.3	-7
135	15	84.715	4.077	1032.7	-11.4	166	15	83.432	8.412	992.5	1.2
136	16	84.725	4.233	1026.6	-10.5	167	16	83.421	8.208	1001.0	2.0
137	17	84.701	4.386	1019.8	-6.7	168	17	83.442	8.173	1006.3	1.6
138	18	84.640	4.342	1019.4	-11.5	169	18	83.518	8.199	1013.7	1.3
139	19	84.584	4.421	1019.0	-11.1	170	19	83.576	8.297	1014.0	1.1
140	20	84.567	4.524	1022.8	-10.7	171	20	83.631	7.976	1008.5	1.7
141	21	84.570	4.741	1023.0	-11.7	172	21	83.707	7.572	1005.5	1.0
142	22	84.544	4.905	1021.6	-10.6	173	22	83.781	7.451	1009.1	1.8
143	23	84.562	5.052	1020.2	-9.9	174	23	83.807	7.529	1018.1	1.7
144	24	84.577	5.481	1015.8	-3.6	175	24	83.809	7.182	1017.2	2.2
145	25	84.558	5.821	1014.4	-3.4	176	25	83.819	6.858	1010.9	2.4
146	26	84.548	6.095	1013.2	-5.7	177	26	83.834	6.464	1009.3	2.2
147	27	84.483	6.152	1015.2	-7.5	178	27	83.816	5.747	1001.6	1.7
148	28	84.430	6.154	1011.6	-8.7	179	28	83.818	5.054	995.5	1.6
149	29	84.358	6.103	1003.8	-5.9	180	29	83.852	4.294	995.3	1.5
150	30	84.278	5.931	999.2	-5.5	181	30	83.831	3.992	998.4	1.8
151	31	84.184	5.717	997.4	-4.7						

BUOY (2416) 94 Jul					BUOY (2416) 94 Aug						
	LAT (N)	LON (+E,-W)	P (MB)	T (C)		LAT (N)	LON (+E,-W)	P (MB)	T (C)		
182	1	83.788	4.104	1008.2	1.8	213	1	83.063	8.273	1003.1	1.4
183	2	83.722	3.763	1002.3	1.1	214	2	83.066	8.489	1000.8	1.0
184	3	83.650	3.851	1008.4	1.7	215	3	83.036	8.385	1007.0	.8
185	4	83.634	3.745	1005.6	2.1	216	4	83.000	9.112	999.4	.4
186	5	83.654	3.432	998.3	1.7	217	5	82.979	9.572	994.9	-2
187	6	83.512	3.421	999.5	1.1	218	6	82.914	9.564	993.9	-5
188	7	83.405	2.968	1008.6	1.1	219	7	82.863	9.842	990.8	-1.2
189	8	83.282	2.639	1009.2	1.1	220	8	82.749	11.087	982.9	.0
190	9	83.180	2.272	1011.0	.8	221	9	82.752	11.835	983.1	.0
191	10	83.083	2.015	1003.7	1.0	222	10	82.638	11.470	1003.0	-1.3
192	11	83.003	2.664	994.9	.3	223	11	82.527	11.552	1009.7	-1.4
193	12	83.031	3.247	1003.4	1.6	224	12	82.407	11.995	1005.4	1.1
194	13	83.094	3.737	1008.3	2.1	225	13	82.326	12.357	1002.7	1.5
195	14	83.131	3.781	1004.6	1.8	226	14	82.283	12.601	1002.6	1.6
196	15	83.136	3.865	1001.9	1.9	227	15	82.259	12.871	1001.3	1.0
197	16	83.174	3.904	995.2	2.0	228	16	82.188	13.344	1002.7	.8
198	17	83.164	3.863	992.1	1.6	229	17	82.163	13.658	1003.7	.6
199	18	83.109	4.261	1000.8	2.1	230	18	82.151	14.026	1003.4	-.4
200	19	83.068	4.261	1002.2	1.5	231	19	82.132	14.184	1005.8	-1.1
201	20	83.024	4.448	1008.0	2.2	232	20	82.116	14.425	1009.8	-.7
202	21	83.007	4.635	1008.0	1.5	233	21	82.114	15.080	1012.6	.6
203	22	82.993	5.349	1005.2	.0	234	22	82.126	15.357	1015.3	1.1
204	23	82.980	5.793	1009.7	.8	235	23	82.159	15.512	1009.0	1.2
205	24	83.019	6.091	1008.6	1.9	236	24	82.187	15.914	1008.2	1.3
206	25	83.026	6.247	1007.2	2.1	237	25	82.188	15.882	1010.0	.8
207	26	83.041	6.509	1005.7	1.7	238	26	82.150	15.644	1010.4	-.5
208	27	83.064	6.961	1005.3	.9	239	27	82.113	15.844	1002.3	-1.5
209	28	83.093	6.972	999.6	.8	240	28	81.979	15.591	999.8	-2.3
210	29	83.089	6.719	1004.9	1.7	241	29	81.907	16.081	983.3	-3.5
211	30	83.084	6.728	1010.2	.8	242	30	81.854	15.812	986.8	-2.2
212	31	83.083	7.391	1007.9	.5	243	31	81.788	15.228	996.6	-2.2

BUOY 2416

BUOY (2416)		LAT	LON	P	T	BUOY (2416)		LAT	LON	P	T
94 Sep		(N)	(+E,-W)	(MB)	(C)	94 Oct		(N)	(+E,-W)	(MB)	(C)
244	1	81.610	15.554	1001.2	-2.2	274	1	80.655	11.413	1007.2	
245	2	81.495	16.316	1002.1	-2.1	275	2	80.429	10.628	1006.9	
246	3	81.510	16.566	999.4	-2.2*	276	3	80.167	9.424	1005.3	
247	4	81.562	16.303	1008.6		277	4	79.883	7.729	998.5	
248	5	81.565	16.194	1014.9		278	5	79.608	6.940	991.9	
249	6	81.582	16.291	1019.9		279	6	79.294	6.944	985.2	
250	7	81.601	16.516	1022.1		295	22	75.767	5.518	1008.5	
251	8	81.655	16.908	1021.9		296	23	75.759	5.538	1007.5	
252	9	81.605	17.491	1020.2							
253	10	81.603	17.530	1020.0							
254	11	81.650	17.100	1012.1							
255	12	81.664	16.562	1001.5							
256	13	81.600	15.785	995.8							
257	14	81.511	14.928	1002.1							
258	15	81.487	14.737	1003.8							
259	16	81.396	14.605	1006.0							
260	17	81.316	14.637	1012.1							
261	18	81.270	14.554	1011.3							
262	19	81.228	14.620	1011.3							
263	20	81.231	14.850	1007.6							
264	21	81.265	15.278	1000.3							
265	22	81.296	15.590	1005.0							
266	23	81.282	14.759	1005.9							
267	24	81.213	13.733	1010.1							
268	25	81.153	13.012	1009.3							
269	26	81.088	12.650	1011.3							
270	27	81.028	12.551	1012.8							
271	28	80.968	12.460	1009.8							
272	29	80.896	12.245	1007.7							
273	30	80.769	11.801	1007.0							

BUOY (2416)		LAT	LON	P	T	BUOY (2416)		LAT	LON	P	T
94 Nov		(N)	(+E,-W)	(MB)	(C)	94 Dec		(N)	(+E,-W)	(MB)	(C)
305	1	75.447	1.141	1012.4		343	9	74.586	.495	988.6	
308	4	74.934	.335	1020.1		352	18	73.964	-.523	993.9	
310	6	74.537	.031			365	31	71.442	2.442	992.3	
311	7	74.382	.264								
312	8	74.241	.543								
313	9	74.111	.606	1030.0							
314	10	74.051	.450	1030.8							
315	11	74.080	1.024	1026.2							
316	12	74.082	1.813								
325	21	73.989	.689	995.7							
326	22	74.040	-.002	998.5							
327	23	74.102	-.774	999.3							

BUOY 2418

BUOY (2418) 94 Jan		LAT (N)	LON (+E,-W)	P (MB)	T (C)	BUOY (2418) 94 Feb		LAT (N)	LON (+E,-W)	P (MB)	T (C)
1	1	87.066	-8.303	1032.5		32	1	86.661	-13.299	1016.0	
2	2	87.038	-8.111	1033.0		33	2	86.652	-14.007	1028.6	
3	3	87.017	-7.901	1031.2		34	3	86.646	-13.904	1028.6	
4	4	87.008	-7.852	1033.0		35	4	86.618	-13.361	1018.4	
5	5	87.000	-7.782	1038.6		36	5	86.571	-12.962	1012.6	
6	6	86.985	-7.696	1043.5		37	6	86.494	-13.074	1020.8	
7	7	86.952	-8.010	1039.4		38	7	86.440	-13.000	1022.7	
8	8	86.950	-8.218	1042.9		39	8	86.423	-13.123	1018.9	
9	9	86.937	-8.251	1038.0		40	9	86.403	-13.021	1015.2	
10	10	86.935	-8.222	1035.4		41	10	86.420	-13.390		
11	11	86.914	-8.441	1031.6		42	11	86.433	-13.409	998.4	
12	12	86.912	-9.229	1033.4		43	12	86.534	-13.113	988.5	
13	13	86.899	-9.958	1035.9		44	13	86.636	-13.213	975.1	
14	14	86.899	-9.981	1034.1		45	14	86.542	-11.883	984.3	
15	15	86.870	-10.269	1032.6		46	15	86.431	-10.422	993.6	
16	16	86.818	-10.604	1028.4		47	16	86.321	-9.932	1010.0	
17	17	86.800	-10.594	1018.0		48	17	86.229	-9.179	1015.4	
18	18	86.801	-10.572	1015.4		49	18	86.171	-8.945	1018.3	
19	19	86.800	-10.577	1016.8		50	19	86.106	-8.599	1021.8	
20	20	86.805	-10.637	1010.9		51	20	86.051	-8.425	1025.7	
21	21	86.837	-11.769	1008.9		52	21	86.030	-8.412	1028.7	
22	22	86.857	-13.293	1021.5		53	22	86.028	-9.036	1039.6	
23	23	86.823	-13.979	1025.9		54	23	85.970	-9.585	1041.8	
24	24	86.802	-14.251	1027.7		55	24	85.841	-9.113	1021.6	
25	25	86.789	-14.266	1029.1		56	25	85.779	-8.685	1017.8	
26	26	86.773	-14.376	1027.4		57	26	85.760	-8.475	1014.2	
27	27	86.758	-14.230	1027.9		58	27	85.778	-8.885	999.7	
28	28	86.726	-13.227	1016.0		59	28	85.620	-8.457	1005.5	
29	29	86.688	-12.157	1009.9							
30	30	86.667	-12.218	1008.6							
31	31	86.657	-12.420	1010.1							

BUOY (2418) 94 Mar		LAT (N)	LON (+E,-W)	P (MB)	T (C)	BUOY (2418) 94 Apr		LAT (N)	LON (+E,-W)	P (MB)	T (C)
60	1	85.536	-7.843	1006.5		91	1	83.923	-6.233	1009.0	
61	2	85.506	-7.462	1008.2		92	2	83.911	-6.372	1012.2	
62	3	85.481	-7.120	1013.9		93	3	83.924	-6.862	1005.7	
63	4	85.457	-6.906	1017.7		94	4	83.882	-7.160	1002.7	
64	5	85.447	-6.918	1014.9		95	5	83.748	-6.980	1014.5	
65	6	85.434	-7.466	994.5		96	6	83.679	-6.743	1020.6	
66	7	85.361	-7.500	976.0		97	7	83.645	-6.605	1021.3	
67	8	85.130	-5.603	991.7		98	8	83.613	-6.569	1026.2	
68	9	84.989	-4.267	1001.1		99	9	83.585	-6.657	1025.4	
69	10	84.957	-3.436	995.7		100	10	83.574	-6.790	1018.0	
70	11	84.946	-2.884	997.7		101	11	83.584	-6.930	1013.2	
71	12	84.914	-2.918	1006.9		102	12	83.541	-6.796	1016.1	
72	13	84.889	-2.921	1012.0		103	13	83.498	-6.716	1018.3	
73	14	84.881	-2.998	1014.2		104	14	83.503	-6.720	1005.8	
74	15	84.883	-3.128	1014.0		105	15	83.416	-6.804	1006.1	
75	16	84.868	-2.949	1018.4		106	16	83.205	-6.794	1011.9	
76	17	84.839	-2.957	1023.8		107	17	83.090	-6.578	1021.3	
77	18	84.770	-3.378	1024.3		108	18	82.913	-6.308	1032.5	
78	19	84.590	-4.257	1025.8		109	19	82.752	-6.221	1038.8	
79	20	84.454	-5.137	1021.8		110	20	82.699	-6.261	1032.7	
80	21	84.445	-5.389	1015.0		111	21	82.634	-6.404	1030.0	
81	22	84.433	-5.540	1007.7		112	22	82.578	-6.517	1024.1	
82	23	84.440	-5.477	1009.7		113	23	82.542	-6.554	1020.5	
83	24	84.431	-5.415	1011.7		114	24	82.423	-6.627	1026.3	
84	25	84.377	-5.756	1011.5		115	25	82.310	-6.597	1026.3	
85	26	84.284	-5.968	1006.4		116	26	82.227	-6.685	1025.7	
86	27	84.166	-5.564	1016.4		117	27	82.126	-6.719	1018.1	
87	28	84.075	-6.146	996.8		118	28	82.021	-6.838	1012.9	
88	29	84.020	-5.815	1002.5		119	29	81.916	-7.120	1021.6	
89	30	84.017	-5.949	1006.7		120	30	81.877	-6.995	1011.9	
90	31	84.006	-6.235	1006.6							

BUOY 2418

BUOY (2418) 94 May		LAT (N)	LON (+E,-W)	P (MB)	T (C)	BUOY (2418) 94 Jun		LAT (N)	LON (+E,-W)	P (MB)	T (C)
121	1	81.776	-6.794	1019.9		152	1	79.059	-7.201	1005.9	
122	2	81.651	-6.445	1017.3		153	2	78.926	-7.544	1009.0	
123	3	81.546	-6.159	1013.0		154	3	78.862	-7.675	1009.0	
124	4	81.444	-5.981	1018.6		155	4	78.830	-7.735	1008.5	
125	5	81.380	-5.801	1019.7		156	5	78.810	-7.922	1013.6	
126	6	81.306	-5.703	1016.9		157	6	78.800	-7.927	1013.1	
127	7	81.219	-6.305	1022.4		158	7	78.784	-8.081	1011.8	
128	8	81.169	-6.867	1017.8		159	8	78.782	-8.074	1009.5	
129	9	81.138	-7.136	1020.0		160	9	78.784	-7.824	1007.4	
130	10	81.094	-7.088	1027.0		161	10	78.805	-7.614	1005.3	
131	11	81.044	-7.057	1029.7		162	11	78.844	-7.604	1004.6	
132	12	80.978	-7.031	1029.5		163	12	78.809	-8.001	1004.7	
133	13	80.913	-6.946	1029.8		164	13	78.724	-8.648	997.0	
134	14	80.828	-6.834	1031.6		165	14	78.589	-9.366	1001.0	
135	15	80.771	-6.825	1033.3		166	15	78.389	-9.753	998.8	
136	16	80.730	-6.414	1027.6		167	16	78.212	-10.187	1001.5	
137	17	80.673	-5.909	1021.8		168	17	78.108	-10.665	999.4	
138	18	80.587	-5.667	1020.2		169	18	78.058	-10.867	1007.2	
139	19	80.504	-5.471	1021.4		170	19	78.017	-11.096	1010.3	
140	20	80.450	-4.985	1021.3		171	20	77.937	-11.394	1003.6	
141	21	80.380	-4.651	1021.4		172	21	77.859	-11.497	1001.2	
142	22	80.278	-4.613	1017.6		173	22	77.806	-11.546	1006.3	
143	23	80.196	-4.742	1015.4		174	23	77.742	-11.748	1013.8	
144	24	80.036	-4.906	1017.2		175	24	77.671	-11.962	1015.0	
145	25	79.937	-5.087	1015.6		176	25	77.582	-12.188	1009.4	
146	26	79.891	-5.289	1014.1		177	26	77.469	-12.372	1001.1	
147	27	79.805	-5.514	1016.1		178	27	77.283	-12.592	996.8	
148	28	79.634	-5.403	1013.2		179	28	77.090	-12.722	991.9	
149	29	79.471	-5.733	1007.6		180	29	76.987	-12.746	996.8	
150	30	79.334	-6.299	1004.3		181	30	76.936	-12.772	1002.8	
151	31	79.197	-6.752	1001.8							

BUOY (2418) 94 Jul		LAT (N)	LON (+E,-W)	P (MB)	T (C)	BUOY (2418) 94 Aug		LAT (N)	LON (+E,-W)	P (MB)	T (C)
182	1	76.865	-12.902	1004.9		213	1	76.387	-16.402	1002.2	
183	2	76.748	-12.991	1011.4		214	2	76.376	-16.557	1003.3	
184	3	76.741	-12.877	1006.1		215	3	76.330	-16.788	1014.7	
185	4	76.685	-12.773	1005.8		216	4	76.330	-16.747	1003.5	
186	5	76.612	-12.797	1010.7		217	5	76.189	-16.513	1003.1	
187	6	76.539	-13.001	1015.6		218	6	76.142	-16.327	1001.4	
188	7	76.456	-13.297	1018.6		219	7	76.079	-16.363	999.3	
189	8	76.392	-13.595	1016.2		220	8	76.036	-16.349	1000.0	
190	9	76.329	-13.702	1016.7		221	9	75.946	-16.231	1004.5	
191	10	76.287	-13.710	1008.3		222	10	75.909	-16.077	1011.2	
192	11	76.262	-13.528	1001.2		223	11	75.829	-16.163	1020.5	
193	12	76.290	-13.187	1000.8		224	12	75.779	-16.137	1018.7	
194	13	76.379	-13.151	1002.9		225	13	75.746	-15.977	1011.3	
195	14	76.457	-13.484	1005.2		226	14	75.738	-15.712	1007.3	
196	15	76.449	-13.972	997.5		227	15	75.711	-15.517	1005.8	
197	16	76.317	-14.184	995.2		228	16	75.698	-15.567	1004.6	
198	17	76.289	-14.027	1000.7		229	17	75.686	-15.661	1002.8	
199	18	76.335	-13.703	999.2		230	18	75.615	-15.781	1004.5	
200	19	76.353	-13.555	1010.9		231	19	75.604	-15.633	1007.3	
201	20	76.488	-13.194	1009.5		232	20	75.600	-15.381	1009.6	
202	21	76.542	-13.164	1009.6		233	21	75.656	-15.186	1010.0	
203	22	76.557	-13.448	1008.2		234	22	75.657	-15.198	1009.8	
204	23	76.542	-13.695	1007.2		235	23	75.652	-15.056	1009.6	
205	24	76.483	-14.231	1006.4		236	24	75.682	-14.841	1006.7	
206	25	76.444	-14.678	1008.8		237	25	75.593	-14.954	1017.4	
207	26	76.445	-14.837	1006.6		238	26	75.534	-14.951	1016.9	
208	27	76.428	-15.091	999.9		239	27	75.547	-14.690	1012.9	
209	28	76.407	-15.390	1000.4		240	28	75.544	-14.703	1008.9	
210	29	76.405	-15.663	1003.5		241	29	75.440	-14.586	1006.3	
211	30	76.396	-15.949	1011.1		242	30	75.401	-14.766	997.7	
212	31	76.392	-16.210	1010.0		243	31	75.345	-15.294	1011.5	

BUOY 2418

BUOY (2418) 94 Sep		LAT (N)	LON (+E,-W)	P (MB)	T (C)	BUOY (2418) 94 Oct		LAT (N)	LON (+E,-W)	P (MB)	T (C)
244	1	75.427	-15.413	1008.3		274	1	72.599	-20.077	1026.1	
245	2	75.461	-15.257	1001.0		275	2	72.489	-20.205	1028.5	
246	3	75.422	-15.175	999.0		276	3	72.411	-20.470	1025.7	
247	4	75.316	-15.404	1013.6		277	4	72.354	-20.779	1015.8	
248	5	75.339	-15.694	1018.3		278	5	72.268	-21.349	1001.4	
249	6	75.376	-16.071	1015.9		279	6	72.045	-21.704	1000.5	
250	7	75.290	-16.364	1019.0		280	7	71.879	-21.592	1000.4	
251	8	75.075	-16.750	1021.8		281	8	71.745	-21.282	997.9	
252	9	74.880	-17.000	1021.9		282	9	71.616	-21.043	1002.6	
253	10	74.713	-17.151	1019.9		283	10	71.131	-21.302	997.4	
254	11	74.591	-16.982	1013.0		284	11	70.755	-21.134	1005.1	
255	12	74.412	-16.695	1012.5							
256	13	74.300	-16.868	1012.5							
257	14	74.367	-16.753	1008.7							
258	15	74.259	-16.692	1013.7							
259	16	74.275	-16.867	1014.5							
260	17	74.269	-16.772	1009.1							
261	18	74.229	-17.171	1012.4							
262	19	74.366	-17.311	1012.2							
265	22	74.079	-18.061	999.1							
266	23	73.754	-18.335	1016.2							
267	24	73.547	-18.555	1015.9							
268	25	73.503	-19.193	1013.7							
269	26	73.587	-19.873	1019.4							
270	27	73.446	-20.274	1015.6							
271	28	73.161	-20.476	1016.8							
272	29	72.945	-20.406	1019.3							
273	30	72.765	-20.126	1016.2							

BUOY 3291

BUOY (3291)		LAT	LON	P	T	BUOY (3291)		LAT	LON	P	T
94 Jan		(N)	(+E,-W)	(MB)	(C)	94 Feb		(N)	(+E,-W)	(MB)	(C)
2	2	80.063	58.982		-27.8	32	1	80.062	58.987		-25.9
3	3	80.059	58.975		-28.8	33	2	80.061	58.987		-26.6
4	4	80.059	58.994		-30.2	34	3	80.061	59.014		-29.2
5	5	80.062	59.003		-26.3	35	4	80.061	58.986		-26.8
6	6	80.061	59.010		-24.3	36	5	80.062	58.994		-22.6
7	7	80.059	58.979		-25.8	37	6	80.060	58.985		-19.6
8	8	80.059	58.985		-25.7	38	7	80.058	58.972		-15.6
9	9	80.060	58.982		-25.6	39	8	80.062	58.999		-14.6
10	10	80.061	58.993		-21.2	40	9	80.059	58.974		-8.5
11	11	80.061	58.986		-24.6	41	10	80.061	58.981		-11.4
12	12	80.060	58.989		-28.1	42	11	80.059	58.980		-11.3
13	13	80.061	58.997		-29.3	43	12	80.059	58.980		-12.1
14	14	80.061	58.966		-29.1	44	13	80.060	58.977		-11.8
15	15	80.060	58.995		-26.8	45	14	80.061	58.995		-8.8
16	16	80.060	58.995		-27.1	46	15	80.061	58.995		-23.7
17	17	80.059	58.973		-29.1	47	16	80.058	58.993		-28.5*
18	18	80.060	58.983		-32.2	48	17	80.062	58.995		-29.7*
19	19	80.063	58.981		-32.4	49	18	80.056	58.992		-34.3
20	20	80.061	58.975		-29.3	50	19	80.059	58.989		-36.2
21	21	80.059	58.978		-25.2	51	20	80.074	58.981		-35.0
22	22	80.060	58.993		-27.6	52	21	80.067	58.974		-34.6
23	23	80.060	58.969		-31.0	53	22	80.058	58.987		-32.2
24	24	80.062	58.990		-30.1	54	23	80.065	58.988		-31.7
25	25	80.060	58.983		-26.8	55	24	80.061	58.990		-28.2
26	26	80.060	58.971		-25.4	56	25	80.062	58.997		-28.1
27	27	80.062	58.972		-28.7	57	26	80.055	58.958		-33.9
28	28	80.060	58.988		-25.4	58	27	80.060	58.985		-31.1
29	29	80.058	58.973		-27.1	59	28	80.062	58.995		-18.0
30	30	80.066	59.007		-31.1						
31	31	80.059	58.994		-33.3						

BUOY (3291)		LAT	LON	P	T	BUOY (3291)		LAT	LON	P	T
94 Mar		(N)	(+E,-W)	(MB)	(C)	94 Apr		(N)	(+E,-W)	(MB)	(C)
60	1	80.056	59.017		-31.2	91	1	80.059	58.983		-18.6
61	2	80.062	59.004		-32.2	92	2	80.059	58.987		-11.2
62	3	80.061	58.993		-25.2	93	3	80.063	58.993		-18.2
63	4	80.062	59.006		-20.5	94	4	80.059	58.976		-18.5
64	5	80.061	58.983		-22.2	95	5	80.061	58.995		-19.4
65	6	80.062	58.983		-16.2	96	6	80.063	58.998		-20.6
66	7	80.061	58.985		-3.9	97	7	80.061	58.983		-23.5
67	8	80.061	59.002		-5.9	98	8	80.060	58.998		-21.9
68	9	80.061	58.995		-9.3	99	9	80.060	58.983		-18.9
69	10	80.060	58.989		-22.9	100	10	80.061	58.996		-18.7
70	11	80.061	58.993		-24.5	101	11	80.061	58.993		-21.8
71	12	80.057	58.960		-30.4	102	12	80.060	58.998		-22.0
72	13	80.061	58.994		-30.4	103	13	80.060	58.987		-15.4
73	14	80.060	58.975		-31.0	104	14	80.061	58.991		-12.4
74	15	80.033	59.004		-31.3	105	15	80.062	58.993		-10.7
75	16	80.062	58.975		-18.4	106	16	80.061	59.012		-7.9
78	19	80.061	58.994		-14.5	107	17	80.059	58.987		-7.5
79	20	80.061	59.018		-13.3	108	18	80.061	58.988		-11.3
80	21	80.063	59.010		-21.9	109	19	80.059	58.962		-19.6
81	22	80.061	58.999		-22.1	110	20	80.062	59.000		-19.6
82	23	80.062	58.996		-24.1	111	21	80.060	58.982		-15.3
83	24	80.053	58.995		-21.0	112	22	80.060	58.994		-14.2
84	25	80.059	58.999		-19.8	113	23	80.061	58.989		-12.4
85	26	80.061	58.987		-23.9	114	24	80.058	58.965		-11.9
86	27	80.059	58.976		-23.1	115	25	80.062	59.000		-12.0
87	28	80.061	58.994		-24.7	116	26	80.060	58.996		-11.7
88	29	80.062	58.990		-21.0	117	27	80.057	59.008		-12.4
89	30	80.059	58.996		-20.7	118	28	80.060	59.006		-13.1
90	31	80.062	59.001		-20.3	119	29	80.061	58.994		-19.4
						120	30	80.063	59.005		-16.2

BUOY 3291

BUOY (3291) 94 May		LAT (N)	LON (+E,-W)	P (MB)	T (C)	BUOY (3291) 94 Jun		LAT (N)	LON (+E,-W)	P (MB)	T (C)
121	1	80.062	59.001		-14.8	152	1	80.059	58.993		-3.4
122	2	80.057	58.978		-15.2	153	2	80.064	58.995		-3.4
123	3	80.060	58.993		-15.4	154	3	80.060	58.993		-1.6
124	4	80.061	59.004		-14.3	155	4	80.057	58.988		-3.5
125	5	80.062	58.991		-19.3	156	5	80.059	59.015		-1.9
126	6	80.059	58.986		-17.3	157	6	80.056	58.990		-2.3
127	7	80.060	58.982		-14.8	158	7	80.060	58.981		-1.9
128	8	80.056	58.956		-10.8	159	8	80.059	58.999		-3
129	9	80.057	59.012		-9.8	160	9	80.063	58.981		.1
130	10	80.060	58.994		-9.8	161	10	80.062	59.002		1.2
131	11	80.062	59.013		-9.4	162	11	80.060	58.992		-2
132	12	80.060	58.994		-10.7	163	12	80.064	58.999		-6
133	13	80.060	58.997		-9.7	164	13	80.061	59.007		.6
134	14	80.059	58.987		-11.0	165	14	80.062	58.990		-1.4
135	15	80.060	59.007		-9.1	166	15	80.061	58.991		1.2
136	16	80.061	58.996		-8.5	167	16	80.061	58.996		4.7
137	17	80.057	58.976		-7.7	168	17	80.064	58.994		3.8
138	18	80.065	59.026		-7.8	169	18	80.061	58.992		5.2
139	19	80.065	58.989		-9.6	170	19	80.060	59.004		2.3
140	20	80.061	58.982		-9.3	171	20	80.062	58.986		2.8
141	21	80.065	59.043		-7.9	172	21	80.062	58.999		2.7
142	22	80.062	58.987		-7.9	173	22	80.060	59.008		2.3
143	23	80.059	58.988		-8.9	174	23	80.060	58.998		1.6
144	24	80.065	59.019		-7.8	175	24	80.059	59.000		2.2
145	25	80.061	58.996		-6.3	176	25	80.059	58.983		1.3
146	26	80.062	58.995		-6.9	177	26	80.059	58.979		2.4
147	27	80.063	58.993		-7.0	178	27	80.059	58.996		4.1
148	28	80.063	59.002		-5.0	179	28	80.061	58.995		2.4
149	29	80.063	59.014		-5.1	180	29	80.060	58.978		1.7
150	30	80.061	58.993		-5.3	181	30	80.063	58.993		2.5
151	31	80.060	59.000		-3.7						

BUOY (3291) 94 Jul		LAT (N)	LON (+E,-W)	P (MB)	T (C)	BUOY (3291) 94 Aug		LAT (N)	LON (+E,-W)	P (MB)	T (C)
182	1	80.061	58.988		2.7	213	1	80.075	59.156		1.6
183	2	80.061	58.991		1.6	214	2	80.066	58.987		1.8
184	3	80.061	58.990		1.3	215	3	80.069	59.088		.9
185	4	80.061	58.997		3.1	216	4	80.065	59.055		.5
186	5	80.060	58.972		1.1	217	5	80.070	59.066		.4
187	6	80.059	58.974		.1	218	6	80.077	58.981		.5
188	7	80.060	58.998		.7	219	7	80.067	58.926		.0
189	8	80.064	58.976		1.6	220	8	80.066	58.920		-2
190	9	80.065	58.945		3.1	221	9	80.069	58.923		.4
191	10	80.063	58.970		1.7	222	10	80.068	58.916		-2
192	11	80.063	58.935		.7	223	11	80.068	58.919		.9
193	12	80.065	58.948		.6	224	12	80.067	58.924		.0
194	13	80.066	58.933		1.4	225	13	80.071	58.962		.0
195	14	80.065	58.935		2.1	226	14	80.109	59.757		-1
196	15	80.067	58.948		1.2	227	15	80.124	59.886		.4
197	16	80.064	58.957		.6	228	16	80.138	59.906		.7
198	17	80.059	58.969		.6	229	17	80.149	59.798		.1
199	18	80.065	58.961		.4	230	18	80.109	59.975		.7
200	19	80.064	58.966		.3	231	19	80.105	60.147		.0
201	20	80.067	58.967		.5	232	20	80.084	60.019		1.3
202	21	80.059	58.971		1.3	233	21	80.090	59.994		3.5
203	22	80.061	58.973		.5	234	22	80.061	60.009		.0
204	23	80.058	58.979		2.6	235	23	80.053	59.998		.6
205	24	80.065	59.041		1.0	236	24	80.036	60.077		2.2
206	25	80.063	59.005		2.4	237	25	79.970	60.151		.0
207	26	80.079	58.995		1.2	238	26	79.917	60.242		.4
208	27	80.061	58.993		1.2	239	27	79.918	60.236		-9
209	28	80.060	58.974		1.1	240	28	79.918	60.234		.2
210	29	80.080	59.139		1.2	241	29	79.880	60.267		.0
211	30	80.084	59.187		.3	242	30	79.804	59.871		-3
212	31	80.074	59.162		2.4	243	31	79.804	59.578		-6

BUOY 3291

BUOY (3291) 94 Sep					BUOY (3291) 94 Oct				
	LAT (N)	LON (+E,-W)	P (MB)	T (C)		LAT (N)	LON (+E,-W)	P (MB)	T (C)
244	1	79.828		-1.1	274	1	80.134	58.134	-3.5
245	2	79.826		-1.4	275	2	80.137	58.169	-1.3
246	3	79.816		-8	276	3	80.131	58.141	-3.0
247	4	79.806		-3.1	277	4	80.131	58.133	-9
248	5	79.835		-3.4	278	5	80.138	58.174	-1.5
249	6	79.731		-2.3	279	6	80.138	58.188	-2.0
250	7	79.723		-2.0	280	7	80.141	58.452	-3.9
251	8	79.623		-2.9	281	8	80.166	58.682	-5.6
252	9	79.585		1.0	282	9	80.167	58.773	-6.3
253	10	79.550		-7	283	10	80.143	58.697	-6.2
254	11	79.546		-3	284	11	80.122	58.523	-3.0
255	12	79.586		.2	285	12	80.120	58.395	-5.1
256	13	79.665		.5	286	13	80.096	58.214	-7.2
257	14	79.725		-3	287	14	80.016	57.747	-8.6
258	15	79.837		-6	288	15	80.015	57.744	-6.8
259	16	79.903		-3	289	16	80.015	57.746	-5.9
260	17	79.915		-1.3	290	17	80.015	57.748	-3.7
261	18	79.967		-4.9	291	18	80.015	57.750	-8.3
262	19	79.919		-3.8	292	19	80.015	57.752	-12.1
263	20	79.888		-3.6	293	20	80.014	57.748	-10.6
264	21	79.904		-8	294	21	80.015	57.751	-8.3
265	22	79.904		-4	295	22	80.016	57.746	-15.1
266	23	79.918		-7	296	23	80.015	57.747	-16.5
267	24	80.005		-1.3	297	24	80.015	57.755	-11.3
268	25	80.056		-3.6	298	25	80.015	57.751	-15.3
269	26	80.056		-6.5	299	26	80.016	57.757	-15.8
270	27	80.044		-10.2	300	27	80.015	57.749	-15.6
271	28	80.054		-8.3	301	28	80.014	57.754	-17.8
272	29	80.084		-3.9	302	29	80.015	57.763	-17.7
273	30	80.131		-3.4	303	30	80.015	57.754	-18.7
					304	31	80.015	57.751	-16.5

BUOY (3291) 94 Nov					BUOY (3291) 94 Dec				
	LAT (N)	LON (+E,-W)	P (MB)	T (C)		LAT (N)	LON (+E,-W)	P (MB)	T (C)
305	1	80.015		-11.8	335	1	80.015	57.744	-22.2
306	2	80.015		-18.1	336	2	80.016	57.738	-20.7
307	3	80.015		-16.9	337	3	80.016	57.741	-21.1
308	4	80.014		-18.6	338	4	80.017	57.747	-21.8
309	5	80.014		-18.8	339	5	80.017	57.740	-20.7*
310	6	80.015		-19.3	340	6	80.016	57.738	-18.8
311	7	80.015		-18.1	341	7	80.017	57.739	-17.2
312	8	80.014		-15.3	342	8	80.016	57.742	-18.9
313	9	80.016		-15.1	343	9	80.018	57.749	-20.1
314	10	80.015		-13.6	344	10	80.017	57.742	-12.4
315	11	80.016		-13.3	345	11	80.017	57.740	-10.7
316	12	80.015		-18.3	346	12	80.017	57.742	-12.4
317	13	80.014		-16.2	347	13	80.016	57.743	-13.4
318	14	80.015		-18.6	348	14	80.016	57.743	-10.4
319	15	80.014		-20.2	349	15	80.016	57.728	-10.4
320	16	80.015		-21.0	350	16	80.017	57.741	-12.9
321	17	80.016		-20.7	351	17	80.017	57.737	-12.7
322	18	80.016		-18.1	352	18	80.016	57.740	-17.0
323	19	80.015		-25.8	353	19	80.017	57.742	-22.2
324	20	80.014		-26.1	354	20	80.017	57.738	-19.7
325	21	80.015		-23.4	355	21	80.018	57.741	-21.3
326	22	80.015		-19.9	356	22	80.018	57.741	-13.1
327	23	80.016		-17.4	357	23	80.017	57.750	-13.2
328	24	80.017		-22.5	358	24	80.017	57.740	-11.4
329	25	80.017		-22.4	359	25	80.017	57.744	-11.5
330	26	80.015		-13.8	360	26	80.018	57.743	-13.2
331	27	80.016		-15.2	361	27	80.017	57.745	-18.4
332	28	80.014		-16.8	362	28	80.017	57.742	-24.7
333	29	80.015		-19.6	363	29	80.017	57.739	-23.0
334	30	80.015		-23.3	364	30	80.016	57.739	-23.2
					365	31	80.016	57.740	-25.3

BUOY 3611

BUOY (3611)		LAT	LON	P	T	BUOY (3611)		LAT	LON	P	T
94 May		(N)	(+E,-W)	(MB)	(C)	94 Jun		(N)	(+E,-W)	(MB)	(C)
141	21	83.969	74.669			152	1	83.904	76.046		
142	22	83.935	75.284			153	2	83.884	75.937		
143	23	83.893	76.264			154	3	83.859	76.168		
144	24	83.851	76.730			155	4	83.777	76.282		
145	25	83.833	77.576			156	5	83.716	76.562		
146	26	83.843	77.878			157	6	83.632	77.064		
147	27	83.856	77.554			158	7	83.490	77.697		
148	28	83.902	77.141			159	8	83.383	77.995		
149	29	83.950	76.716			160	9	83.330	78.130		
150	30	83.965	76.049			161	10	83.309	78.475		
151	31	83.908	75.901			162	11	83.330	78.945		
						163	12	83.318	79.232		
						164	13	83.303	79.347		
						165	14	83.300	79.819		
						166	15	83.324	80.524		
						167	16	83.391	81.464		
						168	17	83.426	82.356		
						169	18	83.437	82.926		
						170	19	83.445	83.239		
						171	20	83.468	83.193		
						172	21	83.498	83.419		
						173	22	83.529	83.710		
						174	23	83.533	83.723		
						175	24	83.537	83.530		
						176	25	83.559	83.436		
						177	26	83.614	83.428		
						178	27	83.689	83.395		
						179	28	83.751	83.518		
						180	29	83.779	83.935		
						181	30	83.826	84.701		

BUOY (3611)		LAT	LON	P	T	BUOY (3611)		LAT	LON	P	T
94 Jul		(N)	(+E,-W)	(MB)	(C)	94 Aug		(N)	(+E,-W)	(MB)	(C)
182	1	83.829	85.223			213	1	83.485	96.375		
183	2	83.833	85.539			214	2	83.349	96.395		
184	3	83.818	86.336			215	3	83.257	96.064		
185	4	83.785	86.752			216	4	83.189	96.052		
186	5	83.746	86.899			217	5	83.185	96.304		
187	6	83.821	87.260			218	6	83.179	96.912		
188	7	83.904	86.922			219	7	83.276	97.917		
189	8	83.921	87.378			220	8	83.250	99.062		
190	9	83.969	87.643			221	9	83.310	99.667		
191	10	84.062	87.342			222	10	83.350	99.745		
192	11	84.107	88.440			223	11	83.435	99.825		
193	12	84.088	88.843			224	12	83.518	99.459		
194	13	84.050	89.482			225	13	83.532	99.274		
195	14	84.048	90.247			226	14	83.507	99.640		
196	15	84.040	90.670			227	15	83.446	99.771		
197	16	84.061	91.171			228	16	83.446	100.176		
198	17	84.114	91.749			229	17	83.389	100.517		
199	18	84.093	92.466			230	18	83.326	100.488		
200	19	84.045	93.432			231	19	83.230	101.054		
201	20	83.986	94.069			232	20	83.117	101.518		
202	21	83.969	94.298			233	21	83.054	101.924		
203	22	83.908	94.410			234	22	82.993	102.410		
204	23	83.895	94.961			235	23	82.936	102.582		
205	24	83.887	94.580			236	24	82.919	102.998		
206	25	83.821	94.722			237	25	82.928	103.561		
207	26	83.753	94.805			238	26	82.909	103.783		
208	27	83.720	95.122			239	27	82.902	104.366		
209	28	83.719	95.484			240	28	82.934	104.774		
210	29	83.740	96.370			241	29	82.921	105.246		
211	30	83.718	96.619			242	30	83.000	105.147		
212	31	83.631	96.458			243	31	83.075	105.083		

BUOY 3611

BUOY (3611)		LAT	LON	P	T	BUOY (3611)		LAT	LON	P	T
94 Sep		(N)	(+E,-W)	(MB)	(C)	94 Oct		(N)	(+E,-W)	(MB)	(C)
244	1	83.072	105.651			274	1	82.398	110.461		
245	2	83.105	106.664			275	2	82.509	109.996		
246	3	83.101	107.345			276	3	82.599	109.547		
247	4	82.987	107.721			277	4	82.717	109.469		
248	5	82.915	107.418			278	5	82.838	109.885		
249	6	82.859	107.461			279	6	82.960	110.553		
250	7	82.843	107.035			280	7	83.098	111.688		
251	8	82.894	105.817			281	8	83.195	112.427		
252	9	82.835	105.031			282	9	83.193	112.547		
253	10	82.755	105.046			283	10	83.198	113.177		
254	11	82.703	105.249			284	11	83.249	113.747		
255	12	82.648	105.550			285	12	83.362	114.119		
256	13	82.663	106.079			286	13	83.537	113.829		
257	14	82.713	107.119			287	14	83.686	113.282		
258	15	82.770	108.008			288	15	83.843	112.127		
259	16	82.815	108.776			289	16	83.924	110.932		
260	17	82.908	109.314			290	17	83.939	109.839		
261	18	82.952	109.818			291	18	83.938	109.395		
262	19	82.980	109.779			292	19	83.928	108.579		
263	20	82.869	109.665			293	20	83.882	108.357		
264	21	82.809	110.292			294	21	83.865	108.739		
265	22	82.741	111.531			295	22	83.890	108.948		
266	23	82.704	112.057			296	23	83.857	108.814		
267	24	82.682	112.020			297	24	83.816	108.620		
268	25	82.657	111.441			298	25	83.719	108.658		
269	26	82.629	110.326			299	26	83.657	108.624		
270	27	82.547	109.967			300	27	83.637	108.530		
271	28	82.450	110.024			301	28	83.653	108.069		
272	29	82.384	110.212			302	29	83.630	107.673		
273	30	82.345	110.516			303	30	83.622	107.487		
						304	31	83.606	107.152		

BUOY (3611)		LAT	LON	P	T	BUOY (3611)		LAT	LON	P	T
94 Nov		(N)	(+E,-W)	(MB)	(C)	94 Dec		(N)	(+E,-W)	(MB)	(C)
305	1	83.593	106.738			335	1	83.314	102.257		
306	2	83.563	105.959			336	2	83.295	102.158		
307	3	83.541	104.944			337	3	83.274	101.513		
308	4	83.554	104.108			338	4	83.240	101.310		
309	5	83.558	103.751			339	5	83.230	101.202		
310	6	83.554	102.988			340	6	83.293	101.338		
311	7	83.588	102.205			341	7	83.374	102.124		
312	8	83.606	101.760			342	8	83.253	102.377		
313	9	83.579	101.713			343	9	83.087	102.803		
314	10	83.508	102.123			344	10	83.081	103.410		
315	11	83.455	102.588			345	11	83.056	104.684		
316	12	83.423	102.551			346	12	83.064	105.905		
317	13	83.385	102.816			347	13	83.000	106.600		
318	14	83.383	103.014			348	14	83.004	106.374		
319	15	83.378	103.150			349	15	83.007	106.522		
320	16	83.375	103.690			350	16	82.999	106.872		
321	17	83.413	103.912			351	17	82.953	107.189		
322	18	83.470	103.683			352	18	82.887	107.839		
323	19	83.598	103.586			353	19	82.835	108.367		
324	20	83.587	103.735			354	20	82.851	108.921		
325	21	83.595	103.500			355	21	82.851	109.578		
326	22	83.577	102.861			356	22	82.835	110.088		
327	23	83.488	102.613			357	23	82.822	110.413		
328	24	83.483	102.468			358	24	82.800	110.633		
329	25	83.479	102.364			359	25	82.792	110.477		
330	26	83.480	102.313			360	26	82.802	110.182		
331	27	83.508	102.197			361	27	82.822	110.185		
332	28	83.506	101.664			362	28	82.852	109.969		
333	29	83.440	101.395			363	29	82.867	109.739		
334	30	83.393	101.749			364	30	82.903	109.402		
						365	31	83.000	108.706		

BUOY 3612

BUOY (3612)		LAT	LON	P	T	BUOY (3612)		LAT	LON	P	T
94 May		(N)	(+E,-W)	(MB)	(C)	94 Jun		(N)	(+E,-W)	(MB)	(C)
146	26	82.753	131.944			152	1	83.339	130.894		
147	27	82.796	131.965			153	2	83.417	131.031		
148	28	82.891	131.879			154	3	83.407	131.533		
149	29	83.013	131.614			155	4	83.418	131.859		
150	30	83.142	131.320			156	5	83.411	131.573		
151	31	83.260	130.979			157	6	83.332	131.822		
						158	7	83.293	132.885		
						159	8	83.269	132.750		
						160	9	83.230	132.620		
						161	10	83.238	132.592		
						162	11	83.249	132.248		
						163	12	83.169	131.498		
						164	13	83.078	131.097		
						165	14	82.980	130.762		
						166	15	82.900	130.758		
						167	16	82.816	130.948		
						168	17	82.736	131.700		
						169	18	82.671	132.041		
						170	19	82.628	132.345		
						171	20	82.606	132.600		
						172	21	82.623	132.913		
						173	22	82.629	133.318		
						174	23	82.645	133.582		
						175	24	82.689	133.624		
						176	25	82.692	133.566		
						177	26	82.677	133.567		
						178	27	82.666	133.652		
						179	28	82.671	133.803		
						180	29	82.684	134.052		
						181	30	82.657	134.231		

BUOY (3612)		LAT	LON	P	T	BUOY (3612)		LAT	LON	P	T
94 Jul		(N)	(+E,-W)	(MB)	(C)	94 Aug		(N)	(+E,-W)	(MB)	(C)
182	1	82.635	134.409			213	1	83.098	138.500		
183	2	82.621	134.461			214	2	83.208	138.745		
184	3	82.628	134.765			215	3	83.352	138.961		
185	4	82.563	135.045			216	4	83.458	139.179		
186	5	82.525	134.894			217	5	83.542	140.154		
187	6	82.518	134.747			218	6	83.619	141.106		
188	7	82.621	134.992			219	7	83.699	142.145		
189	8	82.725	135.235			220	8	83.798	143.503		
190	9	82.754	135.203			221	9	83.848	144.022		
191	10	82.835	135.629			222	10	83.891	144.273		
192	11	82.871	136.276			223	11	83.929	144.147		
193	12	82.938	136.788			224	12	83.915	144.183		
194	13	82.976	137.250			225	13	83.935	144.445		
195	14	82.941	137.104			226	14	84.000	144.082		
196	15	82.938	136.884			227	15	84.071	143.793		
197	16	82.937	136.944			228	16	84.009	143.607		
198	17	82.949	137.174			229	17	83.881	143.662		
199	18	82.992	137.835			230	18	83.758	143.615		
200	19	82.997	138.220			231	19	83.626	144.404		
201	20	82.975	138.552			232	20	83.495	144.370		
202	21	82.948	138.513			233	21	83.379	143.583		
203	22	82.976	138.789			234	22	83.332	143.272		
204	23	82.980	138.635			235	23	83.264	143.012		
205	24	83.019	138.461			236	24	83.217	142.699		
206	25	83.051	137.883			237	25	83.185	142.315		
207	26	83.049	137.437			238	26	83.221	142.268		
208	27	83.031	137.473			239	27	83.308	142.456		
209	28	83.026	137.684			240	28	83.375	142.856		
210	29	83.039	138.105			241	29	83.431	143.853		
211	30	83.054	138.091			242	30	83.467	144.534		
212	31	83.081	138.064			243	31	83.637	144.912		

BUOY 3612

BUOY (3612) 94 Sep		LAT (N)	LON (+E,-W)	P (MB)	T (C)	BUOY (3612) 94 Oct		LAT (N)	LON (+E,-W)	P (MB)	T (C)
244	1	83.683	145.450			274	1	82.515	153.491		
245	2	83.687	145.711			275	2	82.519	153.217		
246	3	83.776	145.799			276	3	82.513	152.984		
247	4	83.714	146.507			277	4	82.466	152.981		
248	5	83.656	146.331			278	5	82.589	153.367		
249	6	83.635	146.188			279	6	82.648	154.107		
250	7	83.566	145.900			280	7	82.762	155.481		
251	8	83.594	145.648			281	8	82.814	156.220		
252	9	83.673	144.958			282	9	82.933	157.233		
253	10	83.652	144.218			283	10	83.018	157.884		
254	11	83.533	144.138			284	11	83.046	157.987		
255	12	83.460	144.315			285	12	83.112	158.249		
256	13	83.415	145.002			286	13	83.238	158.654		
257	14	83.325	146.884			287	14	83.423	158.878		
258	15	83.202	148.321			288	15	83.606	158.414		
259	16	83.093	149.225			289	16	83.727	157.639		
260	17	83.031	149.819			290	17	83.782	156.561		
261	18	83.068	150.628			291	18	83.710	155.657		
262	19	83.113	151.186			292	19	83.654	155.714		
263	20	83.142	151.793			293	20	83.676	155.453		
264	21	83.031	152.174			294	21	83.657	155.135		
266	23	82.788	153.426			295	22	83.702	154.921		
267	24	82.728	153.591			296	23	83.766	154.817		
268	25	82.657	153.813			297	24	83.837	154.111		
269	26	82.715	153.599			298	25	83.934	153.320		
270	27	82.728	153.128			299	26	84.002	152.925		
271	28	82.694	152.844			300	27	84.096	153.079		
272	29	82.624	152.953			301	28	84.153	152.422		
273	30	82.549	153.234			302	29	84.176	151.715		
						303	30	84.193	151.308		
						304	31	84.219	150.928		

BUOY (3612) 94 Nov		LAT (N)	LON (+E,-W)	P (MB)	T (C)	BUOY (3612) 94 Dec		LAT (N)	LON (+E,-W)	P (MB)	T (C)
305	1	84.250	149.921			335	1	84.700	141.786		
306	2	84.303	148.118			336	2	84.657	141.300		
307	3	84.385	146.932			337	3	84.626	140.850		
308	4	84.468	146.275			338	4	84.610	140.366		
309	5	84.498	145.989			339	5	84.582	140.124		
310	6	84.539	145.343			340	6	84.580	140.459		
311	7	84.595	144.943			341	7	84.671	141.837		
312	8	84.590	144.574			342	8	84.630	142.358		
313	9	84.512	144.515			343	9	84.537	141.808		
314	10	84.374	143.999			344	10	84.529	141.681		
315	11	84.330	143.640			345	11	84.569	142.709		
316	12	84.300	143.499			346	12	84.515	143.722		
317	13	84.275	143.666			347	13	84.481	143.649		
318	14	84.283	143.979			348	14	84.449	143.226		
319	15	84.328	144.174			349	15	84.460	143.290		
320	16	84.382	144.278			350	16	84.498	143.521		
321	17	84.429	144.505			351	17	84.554	144.371		
322	18	84.464	144.529			352	18	84.506	145.222		
323	19	84.509	144.549			353	19	84.427	145.438		
324	20	84.612	144.639			354	20	84.386	145.919		
325	21	84.638	144.656			355	21	84.367	146.104		
326	22	84.665	144.357			356	22	84.330	146.015		
327	23	84.672	143.974			357	23	84.283	145.676		
328	24	84.725	143.854			358	24	84.279	145.532		
329	25	84.736	143.541			359	25	84.321	145.081		
330	26	84.768	143.374			360	26	84.343	144.681		
331	27	84.794	143.057			361	27	84.364	144.791		
332	28	84.813	142.787			362	28	84.382	144.740		
333	29	84.840	142.015			363	29	84.390	144.613		
334	30	84.759	141.869			364	30	84.395	144.668		
						365	31	84.433	144.839		

BUOY 4953

BUOY (4953) 94 Jan		LAT (N)	LON (+E,-W)	P (MB)	T (C)	BUOY (4953) 94 Feb		LAT (N)	LON (+E,-W)	P (MB)	T (C)
1	1	75.569	-143.499	1042.1	-33.3	32	1	74.987	-148.462	1043.1	-31.0
2	2	75.568	-143.640	1043.3	-34.6	33	2	75.079	-148.714	1032.7	-25.4
3	3	75.555	-143.772	1045.6	-33.6	34	3	75.249	-149.079	1017.8	-16.8
4	4	75.526	-143.900	1041.5	-28.8	35	4	75.396	-149.132	1014.6	-13.4
5	5	75.472	-144.074	1040.2	-26.8	36	5	75.472	-148.991	1023.3	-15.2
6	6	75.412	-144.268	1042.0	-30.2*	37	6	75.491	-148.928	1026.8	-19.7
7	7	75.370	-144.480	1047.9	-33.7	38	7	75.478	-148.996	1024.1	-22.3
8	8	75.322	-144.685	1047.3	-32.5	39	8	75.465	-149.224	1023.8	-21.6
9	9	75.233	-144.974	1041.9	-28.9	40	9	75.445	-149.511	1027.4	-24.0
10	10	75.161	-145.223	1037.2	-27.4	41	10	75.393	-149.627	1023.6	-24.7
11	11	75.129	-145.493	1041.8	-30.2	42	11	75.332	-149.561	1013.2	-27.5
12	12	75.109	-145.730	1046.6	-29.5	43	12	75.213	-149.402	1009.4	-27.8
13	13	75.089	-146.023	1049.9	-30.9	44	13	75.073	-148.982	1001.9	-25.6
14	14	75.088	-146.298	1053.7	-34.5	45	14	74.916	-148.589	1002.4	-20.5
15	15	75.083	-146.513	1053.5	-35.2	46	15	74.786	-148.413	1015.0	-22.3
16	16	75.087	-146.699	1052.0	-34.9	47	16	74.719	-148.342	1022.5	-27.9
17	17	75.135	-146.859	1038.9	-31.0	48	17	74.683	-148.329	1030.4	-34.1
18	18	75.199	-147.068	1023.9	-28.8	49	18	74.672	-148.334	1041.5	-37.1
19	19	75.187	-147.406	1027.7	-33.1	50	19	74.684	-148.332	1049.6	-36.4
20	20	75.125	-147.518	1032.9	-33.8	51	20	74.734	-148.286	1049.7	-33.0
21	21	75.035	-147.424	1027.2	-30.9	52	21	74.799	-148.045	1042.7	-25.9
22	22	74.952	-147.470	1023.2	-30.4	53	22	74.787	-147.904	1041.4	-24.9
23	23	74.915	-147.668	1027.0	-31.4	54	23	74.777	-148.033	1047.0	-30.7
24	24	74.919	-147.994	1024.7	-31.1	55	24	74.749	-148.009	1041.4	-31.7
25	25	74.942	-148.421	1017.2	-30.6	56	25	74.699	-147.839	1032.7	-28.1
26	26	74.995	-148.858	1010.0	-25.3	57	26	74.673	-147.760	1022.7	-32.9
27	27	75.021	-148.925	1010.9	-24.9	58	27	74.647	-147.712	1020.7	-37.6
28	28	75.002	-148.655	1023.0	-32.4	59	28	74.641	-147.690	1018.7	-38.7
29	29	74.986	-148.462	1034.2	-36.0						
30	30	75.001	-148.494	1036.9	-30.0						
31	31	74.998	-148.473	1039.1	-28.3						

BUOY (4953) 94 Mar		LAT (N)	LON (+E,-W)	P (MB)	T (C)	BUOY (4953) 94 Apr		LAT (N)	LON (+E,-W)	P (MB)	T (C)
60	1	74.641	-147.690	1017.7	-39.2	91	1	74.559	-147.486	1037.1	-23.9
61	2	74.633	-147.761	1016.8	-39.0	92	2	74.586	-147.645	1033.9	-20.3
62	3	74.613	-148.071	1010.9	-36.9	93	3	74.636	-147.881	1026.2	-16.4
63	4	74.595	-148.191	1006.0	-34.1	94	4	74.645	-147.941	1023.0	-13.2
64	5	74.600	-148.046	1010.5	-34.3	95	5	74.597	-148.000	1026.9	-17.9
65	6	74.604	-147.897	1019.3	-36.6	96	6	74.560	-148.240	1031.6	-22.2
66	7	74.591	-147.827	1027.7	-38.6	97	7	74.538	-148.479	1035.0	-22.9
67	8	74.541	-147.726	1030.1	-33.6	98	8	74.517	-148.603	1039.9	-24.7
68	9	74.482	-147.775	1027.6	-30.2	99	9	74.507	-148.611	1037.5	-24.1
69	10	74.448	-147.839	1025.8	-33.3	100	10	74.500	-148.591	1031.9	-23.7
70	11	74.446	-147.868	1024.6	-32.5	101	11	74.499	-148.578		-24.2*
71	12	74.458	-148.001	1014.7	-28.1	102	12	74.501	-148.565		
72	13	74.514	-148.316	1000.8	-22.7	103	13	74.517	-148.546		-23.1*
73	14	74.511	-148.282	1003.0	-25.4	104	14	74.523	-148.547	1014.7	-21.1
74	15	74.484	-148.023	1009.9	-27.3	105	15	74.512	-148.556	1017.3	-20.7
75	16	74.477	-147.990	1014.0	-29.6	106	16	74.501	-148.557	1018.9	-22.8
76	17	74.472	-148.009	1017.3	-30.6	107	17	74.495	-148.538	1021.6	-23.2
77	18	74.462	-147.958	1020.4	-34.4	108	18	74.500	-148.506	1025.5	-22.2
78	19	74.468	-147.917	1020.1	-35.8	109	19	74.510	-148.476	1024.8	-21.7
79	20	74.479	-147.927	1024.2	-35.2	110	20	74.521	-148.465	1026.7	-20.0
80	21	74.472	-147.938	1028.6	-33.8	111	21	74.532	-148.481	1029.2	-18.5
81	22	74.462	-147.938	1027.3	-33.7	112	22	74.534	-148.684	1025.5	-17.4
82	23	74.460	-147.941	1024.3	-33.5	113	23	74.538	-148.962	1022.4	-13.9
83	24	74.460	-147.935	1018.5	-31.1	114	24	74.553	-149.128	1021.0	-11.3
84	25	74.459	-147.967	1013.7	-31.6	115	25	74.567	-149.156	1024.1	-10.6
85	26	74.468	-147.956	1006.4	-26.2	116	26	74.560	-149.194	1025.4	-9.8
86	27	74.483	-147.730	1000.7	-26.6	117	27	74.553	-149.360	1020.1	-9.7
87	28	74.484	-147.290	1008.8	-29.9*	118	28	74.547	-149.445	1015.4	-10.6
88	29	74.485	-147.237	1018.9	-27.1*	119	29	74.529	-149.408	1017.1	-14.3
89	30	74.552	-147.608	1014.8	-21.2	120	30	74.523	-149.460	1019.7	-13.2
90	31	74.582	-147.618	1022.9	-21.0						

BUOY 4953

BUOY (4953) 94 May					BUOY (4953) 94 Jun						
	LAT (N)	LON (+E,-W)	P (MB)	T (C)		LAT (N)	LON (+E,-W)	P (MB)	T (C)		
121	1	74.516	-149.673	1015.2	-10.7	152	1	74.457	-154.540	1017.3	-2.7
122	2	74.482	-149.792	1011.4	-9.2	153	2	74.494	-154.358	1010.7	-6.1
123	3	74.464	-149.771	1019.2	-9.2	154	3	74.543	-154.213	1008.0	-3.7
124	4	74.460	-149.928	1023.4	-11.1	155	4	74.555	-154.003	1009.7	-2.3
125	5	74.464	-150.283	1020.0	-10.1	156	5	74.604	-153.624	1008.8	-1.5
126	6	74.473	-150.754	1018.7	-10.3	157	6	74.664	-153.193	1007.2	-.2
127	7	74.475	-151.130	1022.8	-11.5	158	7	74.716	-152.868	1007.2	1.1
128	8	74.477	-151.414	1025.9	-12.1	159	8	74.751	-152.656	1006.1	1.4
129	9	74.480	-151.697	1027.0	-13.1	160	9	74.725	-152.534	1016.4	.0
130	10	74.479	-151.957	1027.0	-14.9	161	10	74.732	-152.403	1024.2	.2
131	11	74.468	-152.186	1026.3	-14.0	162	11	74.797	-152.288	1021.3	2.4
132	12	74.449	-152.444	1025.9	-15.0	163	12	74.872	-152.200	1016.5	3.0
133	13	74.422	-152.624	1027.4	-14.3	164	13	74.897	-152.189	1012.3	2.6
134	14	74.409	-152.756	1028.9	-13.2	165	14	74.943	-152.157	1003.1	1.2
135	15	74.439	-152.884	1027.8	-13.2	166	15	74.944	-151.763	1004.7	.7
136	16	74.527	-152.891	1023.6	-10.3	167	16	74.935	-151.452	1010.6	1.4
137	17	74.560	-152.891	1025.6	-7.1	168	17	74.926	-151.309	1007.6	1.2
138	18	74.545	-153.058	1028.3	-8.8	169	18	74.894	-151.232	1005.0	.5
139	19	74.558	-153.494	1021.2	-8.6	170	19	74.862	-151.238	1007.5	.2
140	20	74.625	-153.971	1006.5	-2.6	171	20	74.845	-151.177	1005.3	1.2
141	21	74.688	-153.872	999.5	-1.0	172	21	74.841	-151.277	1009.2	1.1
142	22	74.698	-153.481	1005.9	-3.7	173	22	74.823	-151.292	1012.2	-.3
143	23	74.676	-153.423	1016.4	-6.2	174	23	74.784	-151.170	1012.4	.4
144	24	74.654	-153.620	1021.0	-8.0	175	24	74.735	-151.154	1016.2	.7
145	25	74.634	-153.926	1021.8	-9.0	176	25	74.720	-151.240	1018.7	2.0
146	26	74.605	-154.127	1023.1	-7.8	177	26	74.702	-151.297	1016.4	1.0
147	27	74.579	-154.242	1027.4	-6.4	178	27	74.684	-151.119	1010.7	.3
148	28	74.555	-154.384	1029.4	-6.1	179	28	74.722	-150.984	1013.9	.8
149	29	74.521	-154.547	1024.1	-7.4	180	29	74.802	-151.125	1018.9	.0
150	30	74.483	-154.632	1019.1	-5.0	181	30	74.890	-151.299	1017.9	.1
151	31	74.463	-154.640	1018.9	-2.9						

BUOY (4953) 94 Jul					BUOY (4953) 94 Aug						
	LAT (N)	LON (+E,-W)	P (MB)	T (C)		LAT (N)	LON (+E,-W)	P (MB)	T (C)		
182	1	74.944	-151.164	1016.4	1.2	213	1	75.298	-149.462	1019.8	2.3
183	2	74.980	-151.074	1013.6	2.2	214	2	75.398	-149.521	1016.3	1.1
184	3	74.962	-151.110	1011.6	.5	215	3	75.449	-149.237	1005.1	.9
185	4	74.967	-151.275	1015.6	.8	216	4	75.430	-148.851	1016.7	.4
186	5	74.991	-151.279	1011.7	1.6	217	5	75.456	-148.615	1021.3	.7
187	6	75.029	-151.354	1009.4	1.5	218	6	75.503	-148.315	1016.0	.8
188	7	75.064	-151.524	1010.3	2.0	219	7	75.529	-148.027	1016.3	1.5
189	8	75.088	-151.563	1011.0	3.3	220	8	75.568	-147.914	1009.8	1.6
190	9	75.110	-151.556	1013.2	3.3	221	9	75.555	-147.604	1012.6	1.2
191	10	75.134	-151.601	1017.8	2.6	222	10	75.585	-147.490	1015.5	1.6
192	11	75.168	-151.735	1023.6	2.0	223	11	75.667	-147.397	1011.1	1.1
193	12	75.189	-151.827	1030.0	3.3	224	12	75.716	-147.083	1005.2	1.0
194	13	75.213	-151.840	1025.6	3.6	225	13	75.716	-146.609	1008.4	.6
195	14	75.224	-151.772	1017.9	2.2	226	14	75.756	-146.328	1010.6	1.1
196	15	75.242	-151.473	1014.2	1.3	227	15	75.770	-145.824	1006.5	.8
197	16	75.218	-151.197	1013.9	.4	228	16	75.756	-145.317	1007.6	.5
198	17	75.214	-151.154	1014.8	1.3	229	17	75.793	-145.067	1004.8	-.2
199	18	75.265	-151.136	1009.7	.7	230	18	75.767	-144.962	1002.2	-1.6
200	19	75.324	-151.081	1001.6	.8	231	19	75.778	-144.578	1000.2	-1.1
201	20	75.344	-151.076	996.6	.6	232	20	75.718	-144.078	1005.5	-1.3
202	21	75.306	-151.070	1004.3	.4	233	21	75.702	-144.051	1004.2	-1.4
203	22	75.311	-150.881	1007.5	.6	234	22	75.771	-144.286	996.8	-1.1*
204	23	75.332	-150.748	1004.5	.8	235	23	75.745	-144.176	1001.5	-1.6*
205	24	75.361	-150.615	999.8	.9	236	24	75.739	-143.944	1008.7	-1.4
208	27	75.265	-149.660	1011.6	.9	237	25	75.786	-143.818	1010.5	-1.5
209	28	75.196	-149.519	1020.1	.7	238	26	75.828	-143.909	1004.0	-1.0
210	29	75.222	-149.476	1019.2	1.0	239	27	75.844	-143.652	1003.0	-2.0
211	30	75.276	-149.366	1012.8	.9	241	29	75.762	-142.998	1031.4	-3.5*
212	31	75.261	-149.376	1018.8	2.0	242	30	75.802	-142.745	1034.3	-3.6
						243	31	75.937	-142.647	1021.9	-2.1

BUOY 4953

BUOY (4953) 94 Sep		LAT (N)	LON (+E,-W)	P (MB)	T (C)	BUOY (4953) 94 Oct		LAT (N)	LON (+E,-W)	P (MB)	T (C)
244	1	76.013	-142.489	1009.5	-6	274	1	75.291	-134.484	1017.5	-13.2
245	2	76.003	-142.331	1007.4	-1.6	275	2	75.279	-134.570	1022.9	-11.2
246	3	75.989	-142.342	1010.2	-2.0	276	3	75.294	-134.788	1016.9	-10.5
247	4	76.043	-142.265	1005.0	-1.8	277	4	75.293	-135.241	1010.2	-11.7
248	5	76.048	-141.960	1007.0	-3.0	278	5	75.268	-135.593	1011.7	-14.0
249	6	76.035	-141.484	1005.8	-3.5	279	6	75.256	-135.824	1014.9	-17.0
250	7	75.995	-141.077	1007.6	-5.8	280	7	75.241	-136.049	1021.1	-21.1
251	8	75.932	-140.780	1010.0	-8.8	281	8	75.238	-136.120	1024.7	-21.7
252	9	75.816	-140.416	1014.2	-8.2	282	9	75.257	-136.138	1020.5	-15.5
253	10	75.736	-139.928	1018.6	-5.6	283	10	75.282	-136.306	1015.7	-19.2
254	11	75.732	-139.406	1018.8	-5.1	284	11	75.292	-136.509	1015.5	-16.7
255	12	75.766	-139.107	1012.5	-4.3	285	12	75.305	-136.628	1016.8	-14.7
256	13	75.731	-139.217	1012.3	-9.4	286	13	75.342	-136.716	1019.3	-17.4
257	14	75.655	-138.998	1009.8	-12.2	287	14	75.397	-136.818	1023.0	-17.4
258	15	75.580	-138.614	1007.5	-14.6	288	15	75.473	-136.909	1024.4	-12.4
259	16	75.528	-138.367	1008.5	-15.0	289	16	75.558	-137.008	1018.3	-8.8
260	17	75.483	-138.078	1011.2	-12.3	290	17	75.608	-137.117	1012.2	-11.9
261	18	75.414	-137.645	1015.7	-10.0	291	18	75.574	-137.139	1015.7	-14.0
262	19	75.364	-137.333	1022.5	-10.2	292	19	75.527	-137.056	1010.4	-15.2
263	20	75.358	-137.035	1023.8	-10.4	293	20	75.486	-137.017	1013.6	-23.0
264	21	75.390	-136.569	1010.1	-9.3	294	21	75.441	-137.001	1020.6	-26.7
265	22	75.410	-136.252	998.5	-8.8	295	22	75.409	-137.033	1022.9	-20.9
266	23	75.417	-136.031	995.2	-9.3	296	23	75.413	-137.094	1018.8	-17.5
267	24	75.403	-135.712	1001.7	-12.0	297	24	75.440	-137.175	1015.5	-16.3
268	25	75.432	-135.441	1002.9	-15.8	298	25	75.491	-137.395	1008.0	-12.5
269	26	75.423	-135.222	1000.1	-18.7	299	26	75.514	-137.798	1002.3	-13.3
270	27	75.365	-134.986	1001.5	-19.0	300	27	75.506	-138.213	1000.8	-13.8
271	28	75.296	-134.611	1004.5	-11.9	301	28	75.496	-138.392	1007.9	-20.6
272	29	75.279	-134.382	1010.2	-9.5	302	29	75.492	-138.496	1014.6	-19.2
273	30	75.284	-134.355	1012.8	-11.7	303	30	75.483	-138.528	1015.4	-18.3
						304	31	75.450	-138.543	1015.1	-27.3

BUOY (4953) 94 Nov		LAT (N)	LON (+E,-W)	P (MB)	T (C)	BUOY (4953) 94 Dec		LAT (N)	LON (+E,-W)	P (MB)	T (C)
305	1	75.443	-138.601	1015.2	-30.2	335	1	74.716	-140.183	1012.5	-36.1
306	2	75.484	-138.807	1015.4	-27.8	336	2	74.798	-140.081	1000.8	-23.7
307	3	75.524	-139.223	1011.6	-27.7	337	3	74.838	-139.932	986.1	-23.0
308	4	75.506	-139.729	1010.2	-29.6	338	4	74.846	-139.791	991.0	-35.8
309	5	75.403	-139.859	1012.1	-29.8	339	5	74.856	-139.603	1002.1	-38.7
310	6	75.317	-139.881	1002.5	-30.8	340	6	74.857	-139.512	1012.4	-38.4
311	7	75.315	-139.977	1004.8	-35.3	341	7	74.859	-139.502	1014.7	-34.3
312	8	75.312	-139.945	1006.8	-29.3	342	8	74.858	-139.492	1015.4	-36.0
313	9	75.300	-139.762	1004.0	-28.7	343	9	74.855	-139.493	1024.4	-39.4
314	10	75.300	-139.737	1001.9	-25.3	344	10	74.852	-139.489	1021.8	-38.0
315	11	75.293	-139.798	1001.3	-24.4	345	11	74.840	-139.487	1016.0	-38.9
316	12	75.247	-140.007	999.9	-27.4	346	12	74.838	-139.485	1012.3	-40.5
317	13	75.122	-140.073	1001.4	-29.0	347	13	74.851	-139.494	1010.4	-40.2
318	14	75.041	-139.889	1008.2	-32.2	348	14	74.860	-139.496	1010.7	-38.1
319	15	75.035	-139.765	1007.2	-32.9	349	15	74.862	-139.502	1014.7	-36.9
320	16	75.019	-139.902	1008.5	-31.8	350	16	74.861	-139.513	1020.4	-34.7
321	17	75.005	-140.122	1007.9	-27.2	351	17	74.860	-139.519	1023.3	-35.7
322	18	75.013	-140.565	994.4	-23.6	352	18	74.858	-139.535	1022.8	-36.8
323	19	74.960	-140.988	994.3	-23.2	353	19	74.863	-139.572	1015.9	-37.8
324	20	74.876	-141.214	1003.2	-28.0	354	20	74.889	-139.868	1003.8	-31.0
325	21	74.812	-141.264	1012.0	-33.1	355	21	74.973	-140.246	992.7	-22.9
326	22	74.772	-141.176	1017.6	-36.7	356	22	75.030	-140.353	992.8	-25.4
327	23	74.748	-140.926	1016.0	-30.4	357	23	75.032	-140.346	1002.7	-28.3
328	24	74.679	-140.718	1022.4	-28.6	358	24	75.024	-140.358	1004.0	-27.7
329	25	74.642	-140.484	1027.5	-29.3	359	25	75.026	-140.236	1012.0	-35.7
330	26	74.665	-140.408	1020.0	-32.7	360	26	75.030	-140.195	1022.1	-35.5
331	27	74.711	-140.481	1016.1	-34.4	361	27	75.123	-140.418	1012.9	-27.3
332	28	74.770	-140.557	1006.7	-27.7	362	28	75.195	-140.412	1007.9	-22.2
333	29	74.736	-140.456	1009.4	-30.3	363	29	75.209	-140.505	1005.6	-19.2
334	30	74.697	-140.303	1014.3	-36.1	364	30	75.206	-140.675	1010.7	-20.0
						365	31	75.195	-140.913	1023.9	-23.3

BUOY 4955

BUOY (4955) 94 Jan		LAT (N)	LON (+E,-W)	P (MB)	T (C)	BUOY (4955) 94 Feb		LAT (N)	LON (+E,-W)	P (MB)	T (C)
1	1	74.180	-174.079			32	1	74.824	178.974	1017.7	-19.6
2	2	74.284	-174.581	1028.3	-21.1	33	2	74.966	178.316	1002.2	-11.9
3	3	74.412	-175.053	1032.5	-20.3	34	3	74.952	178.168	1009.6	-20.4
4	4	74.515	-175.546	1032.6	-21.0	35	4	74.888	178.140	1019.8	-27.6
5	5	74.564	-175.981	1036.3	-23.4	36	5	74.877	177.977	1023.9	-27.0
6	6	74.603	-176.360	1043.8	-25.4	37	6	74.874	177.760	1026.7	-27.8
7	7	74.647	-176.652	1051.7	-26.1	38	7	74.856	177.518	1028.9	-27.5
8	8	74.699	-176.909	1056.7	-28.3	39	8	74.811	177.302	1031.4	-27.3
9	9	74.715	-177.098	1056.1	-29.2	40	9	74.776	177.226	1036.9	-27.6
10	10	74.688	-177.272	1051.1	-24.2	41	10	74.765	177.307	1036.7	-26.3
11	11	74.629	-177.524	1046.3	-22.9	42	11	74.723	177.528	1036.5	-25.2
12	12	74.604	-177.859	1046.3	-26.2	43	12	74.697	177.669	1032.3	-26.6
13	13	74.623	-178.387	1039.1	-25.2	44	13	74.656	177.920	1025.2	-27.5
14	14	74.720	-179.019	1037.7	-21.6	45	14	74.542	178.421	1028.8	-29.2
15	15	74.805	-179.360	1041.9	-19.8	46	15	74.482	178.693	1031.0	-30.7
16	16	74.866	-179.566	1037.7	-24.6	47	16	74.475	178.718	1031.5	-30.7
17	17	74.873	-179.695	1030.2	-26.5	48	17	74.511	178.596	1030.4	-28.2
18	18	74.778	-179.820	1030.9	-30.0	49	18	74.587	178.431	1029.5	-26.3
19	19	74.694	179.988	1038.2	-30.6	50	19	74.662	178.191	1026.5	-25.8
20	20	74.698	179.824	1042.3	-31.6	51	20	74.779	178.002	1023.3	-19.0
21	21	74.709	179.765	1041.3	-30.5	52	21	74.845	177.998	1029.4	-21.1
22	22	74.689	179.716	1035.4	-29.7	53	22	74.880	177.935	1035.3	-24.3
23	23	74.667	179.587	1030.0	-28.5	54	23	74.891	178.071	1044.1	-25.8
24	24	74.665	179.274	1024.1	-27.5	55	24	74.869	178.414	1048.8	-25.9
25	25	74.661	179.076	1017.0	-29.9	56	25	74.874	178.616	1036.6	-22.1
26	26	74.657	179.076	1012.3	-32.1	57	26	74.818	178.780	1036.4	-30.6
27	27	74.656	179.261	1015.8	-34.1	58	27	74.788	178.966	1032.8	-33.3
28	28	74.674	179.599	1025.7	-35.5	59	28	74.786	179.016	1023.2	-36.8
29	29	74.706	179.652	1030.4	-34.1						
30	30	74.752	179.606	1032.1	-31.3						
31	31	74.755	179.611	1037.6	-30.2						

BUOY (4955) 94 Mar		LAT (N)	LON (+E,-W)	P (MB)	T (C)	BUOY (4955) 94 Apr		LAT (N)	LON (+E,-W)	P (MB)	T (C)
60	1	74.778	179.019	1020.5	-38.0	91	1	74.541	-178.670	1021.9	-20.7
61	2	74.757	179.161	1018.9	-37.8	92	2	74.593	-178.910	1021.4	-16.8
62	3	74.764	179.403	1009.7	-29.4	93	3	74.544	-179.067	1025.7	-20.7
63	4	74.766	179.607	1007.0	-27.1	94	4	74.511	-179.114	1031.2	-25.5
64	5	74.754	179.758	1016.6	-31.0	95	5	74.518	-179.292	1029.8	-25.3
65	6	74.748	179.859	1027.0	-33.2	96	6	74.544	-179.563	1027.1	-22.2
66	7	74.731	179.935	1038.9	-36.5	97	7	74.564	-179.718	1034.6	-18.1
67	8	74.710	-179.995	1045.0	-37.7	98	8	74.575	-179.773	1041.2	-22.8
68	9	74.699	-179.940	1038.8	-35.3	99	9	74.599	-179.815	1038.4	-23.2
69	10	74.703	-179.854	1029.8	-33.1	100	10	74.647	-179.872	1032.5	-21.4
70	11	74.735	-179.763	1022.8	-31.4	101	11	74.700	-179.902	1025.3	-21.5
71	12	74.793	-179.743	1014.0	-31.1	102	12	74.710	-179.814	1014.9	-19.9
72	13	74.841	-179.707	1006.4	-29.2	103	13	74.645	-179.702	1014.0	-22.0
73	14	74.884	-179.554	1004.1	-26.5	104	14	74.577	-179.665	1019.1	-22.0
74	15	74.891	-179.496	1007.0	-27.8	105	15	74.546	-179.662	1023.4	-22.1
75	16	74.868	-179.594	1016.5	-31.1	106	16	74.543	-179.661	1022.0	-23.4
76	17	74.828	-179.581	1026.4	-33.2	107	17	74.538	-179.618	1020.0	-21.3
77	18	74.775	-179.286	1021.8	-28.3	108	18	74.533	-179.470	1020.7	-19.2
78	19	74.674	-179.133	1017.8	-36.3	109	19	74.538	-179.372	1019.1	-17.0
79	20	74.580	-179.211	1023.8	-38.4	110	20	74.539	-179.361	1020.4	-19.1
80	21	74.562	-179.256	1033.0	-36.0	111	21	74.541	-179.389	1021.4	-21.5
81	22	74.558	-179.242	1034.5	-33.6	112	22	74.548	-179.480	1022.8	-18.4
82	23	74.555	-179.212	1026.9	-31.9	113	23	74.553	-179.599	1026.5	-16.9
83	24	74.554	-179.204	1018.5	-32.9	114	24	74.546	-179.648	1027.0	-19.7
84	25	74.555	-179.150	1010.7	-31.4	115	25	74.535	-179.613	1029.9	-21.7
85	26	74.554	-179.133	1002.5	-31.3	116	26	74.545	-179.617	1034.0	-20.3
86	27	74.514	-179.052	1004.2	-34.7	117	27	74.568	-179.735	1028.5	-20.0
87	28	74.476	-178.744	1009.3	-31.4	118	28	74.573	-179.804	1019.2	-16.2
88	29	74.465	-178.645	1014.1	-32.6	119	29	74.573	-179.813	1016.6	-14.4
89	30	74.452	-178.722	1009.1	-30.6	120	30	74.568	-179.820	1019.9	-15.7
90	31	74.469	-178.610	1018.1	-28.2						

BUOY 4955

BUOY (4955)		LAT	LON	P	T
94 May		(N)	(+E,-W)	(MB)	(C)
121	1	74.568	-179.867	1022.3	-16.5
122	2	74.573	-179.906	1022.1	-16.9
123	3	74.589	-179.915	1022.3	-17.1
124	4	74.608	179.883	1017.7	-12.0
125	5	74.642	179.569	1014.7	-9.1
126	6	74.678	179.275	1017.2	-11.3
127	7	74.711	178.947	1019.6	-12.5
128	8	74.749	178.621	1022.5	-12.9
129	9	74.784	178.275	1023.3	-13.7
130	10	74.798	177.952	1024.4	-14.2
131	11	74.802	177.680	1026.2	-14.6
132	12	74.803	177.435	1027.5	-15.5
133	13	74.805	177.218	1027.4	-15.0
134	14	74.819	176.951	1024.9	-15.2
135	15	74.838	176.650	1018.6	-13.2
136	16	74.833	176.588	1018.8	-12.5
137	17	74.819	176.621	1025.0	-14.1
138	18	74.840	176.484	1022.8	-13.4
139	19	74.897	176.141	1012.6	-8.7

BUOY 4956

BUOY (4956) 94 Jan		LAT (N)	LON (+E,-W)	P (MB)	T (C)	BUOY (4956) 94 Feb		LAT (N)	LON (+E,-W)	P (MB)	T (C)
1	1	80.564	-155.265	1039.2	-30.1	32	1	80.404	-153.813	1041.7	-37.2
2	2	80.647	-155.015	1038.2	-28.0	33	2	80.484	-153.876	1035.0	-30.0
3	3	80.683	-154.762	1041.7	-30.8	34	3	80.663	-153.999	1019.8	-20.5
4	4	80.699	-154.528	1041.6	-27.5	35	4	80.778	-154.204	1015.4	-18.2
5	5	80.689	-154.562	1044.8	-30.5	36	5	80.832	-154.497	1020.3	-17.6
6	6	80.683	-154.641	1050.0	-33.2	37	6	80.837	-154.721	1024.7	-20.9
7	7	80.686	-154.739	1056.9	-34.0	38	7	80.811	-154.914	1031.0	-26.4
8	8	80.681	-154.658	1057.8	-33.7	39	8	80.781	-155.092	1033.6	-32.0
9	9	80.643	-154.588	1052.3	-30.6	40	9	80.757	-155.034	1030.0	-30.5
10	10	80.591	-154.627	1047.2	-26.8	41	10	80.710	-154.795	1018.7	-26.9
11	11	80.536	-154.790	1049.5	-32.6	42	11	80.634	-154.613	1008.0	-26.5
12	12	80.508	-154.883	1054.3	-34.0	43	12	80.510	-154.303	998.9	-23.5
13	13	80.483	-154.982	1058.2	-37.0	44	13	80.365	-153.843	990.4	-26.5
14	14	80.488	-154.990	1057.6	-37.6	45	14	80.232	-153.607	994.6	-18.3
15	15	80.521	-154.892	1054.5	-36.9	46	15	80.126	-153.382	1012.4	-26.1
16	16	80.563	-154.721	1048.4	-34.6	47	16	80.071	-153.186	1023.8	-36.4
17	17	80.597	-154.608	1035.0	-35.8	48	17	80.052	-153.064	1030.8	-40.8
18	18	80.583	-154.716	1028.8	-38.6	49	18	80.068	-152.798	1036.8	-38.1
19	19	80.538	-154.686	1034.7	-38.6	50	19	80.119	-152.490	1039.1	-32.0
20	20	80.488	-154.410	1029.0	-33.4	51	20	80.198	-152.212	1034.2	-27.4
21	21	80.397	-154.250	1027.2	-33.5	52	21	80.267	-151.862	1028.2	-26.1
22	22	80.313	-154.340	1029.8	-32.6	53	22	80.265	-151.919	1044.1	-34.1
23	23	80.273	-154.599	1036.8	-31.9	54	23	80.308	-152.054	1045.8	-35.0
24	24	80.279	-154.847	1037.5	-35.6	55	24	80.337	-151.808	1029.8	-31.0
25	25	80.291	-155.154	1030.9	-35.4	56	25	80.278	-151.493	1025.1	-36.0
26	26	80.337	-155.619	1021.0	-32.9	57	26	80.247	-151.338	1016.9	-42.0
27	27	80.394	-155.876	1007.2	-31.6	58	27	80.223	-151.253	1014.3	-41.7
28	28	80.392	-155.482	1007.3	-32.3	59	28	80.219	-151.237	1013.5	-44.9
29	29	80.373	-154.703	1025.3	-37.4						
30	30	80.392	-154.269	1032.2	-37.2						
31	31	80.417	-153.997	1031.1	-35.3						

BUOY (4956) 94 Mar		LAT (N)	LON (+E,-W)	P (MB)	T (C)
60	1	80.219	-151.230	1011.6	-47.8
61	2	80.225	-151.186	1011.2	-44.8
62	3	80.267	-150.996	1008.8	-40.3
63	4	80.331	-150.815	1001.6	-38.5
64	5	80.341	-150.867	1001.3	-41.8
65	6	80.323	-150.751	1011.8	-45.2
66	7	80.273	-150.662	1017.5	-40.7
67	8	80.152	-150.385	1020.4	-33.2
68	9	80.066	-149.954	1022.1	-35.8
69	10	80.065	-149.610	1015.7	-36.6
70	11	80.080	-149.392	1014.5	-37.1
71	12	80.106	-149.333	1015.7	-37.8
72	13	80.145	-149.358	1008.5	-34.8
73	14	80.181	-149.517	997.7	-29.8
74	15	80.169	-149.673	1002.8	-34.8
75	16	80.148	-149.797	1013.5	-40.7
76	17	80.139	-149.676	1012.7	-41.7
77	18	80.144	-149.616	1016.4	-46.9
78	19	80.154	-149.813	1022.6	-44.8
79	20	80.140	-150.179	1026.1	-35.7
80	21	80.116	-150.450	1032.1	-35.6
81	22	80.092	-150.366	1027.9	-38.3
82	23	80.079	-150.248	1017.8	-37.4
83	24	80.076	-150.222	1011.8	-37.8
84	25	80.090	-150.179	1007.1	-37.1
85	26	80.118	-150.134	1003.7	-35.6
86	27	80.125	-150.223	993.6	-34.7
87	28	80.111	-150.294	994.4	-35.3
88	29	80.094	-150.266	1019.3	-35.3
89	30	80.129	-150.227	1021.9	-33.4
90	31	80.187	-150.199	1012.0	-26.9

BUOY 5315

BUOY (5315)		LAT	LON	P	T	BUOY (5315)		LAT	LON	P	T
94 Jan		(N)	(+E,-W)	(MB)	(C)	94 Feb		(N)	(+E,-W)	(MB)	(C)
1	1	82.966	-103.930	1035.3	-24.7	32	1	82.335	-106.405	1015.3	-24.9
2	2	82.955	-104.343	1031.4	-25.3	33	2	82.252	-106.452	1023.5	-24.3*
3	3	82.950	-104.308	1026.2	-25.2	34	3	82.251	-106.742	1019.3	-23.7
4	4	82.956	-104.077	1027.5	-23.1	35	4	82.255	-106.522	1023.4	-22.6
5	5	82.951	-104.221	1028.2	-23.9	36	5	82.265	-106.240	1025.7	-21.4
6	6	82.942	-104.182	1040.6	-24.2	37	6	82.270	-106.121	1026.4	-20.6
7	7	82.946	-104.180	1045.1	-24.7	38	7	82.250	-106.174	1027.0	-20.4
8	8	82.940	-104.117	1035.7	-23.9	39	8	82.259	-106.541	1023.1	-21.4
9	9	82.924	-104.293	1038.4	-23.0	40	9	82.250	-106.449	1015.4	-21.9
10	10	82.854	-104.999	1035.1	-22.2	41	10	82.267	-106.137	998.3	-22.5
11	11	82.815	-105.419	1040.3	-22.3	42	11	82.273	-106.645	995.7	-23.7
12	12	82.763	-105.527	1036.6	-21.6	44	13	82.311	-106.352	981.1	-24.9
13	13	82.684	-105.592	1039.3	-23.1	45	14	82.416	-105.950	996.7	-24.7
14	14	82.584	-105.732	1039.5	-24.4	46	15	82.501	-105.573	1013.9	-25.0
15	15	82.582	-105.846	1039.7	-24.6	47	16	82.526	-105.532	1016.5	-25.0
16	16	82.604	-105.875	1033.6	-24.5	48	17	82.504	-105.378	1019.1	-25.1
17	17	82.595	-105.755	1022.5	-24.3	51	20	82.471	-105.766	1034.6	-27.1
18	18	82.583	-105.662	1017.9	-25.0	52	21	82.476	-105.376	1024.5	-27.8
19	19	82.606	-105.538	1015.4	-26.5	53	22	82.442	-105.598	1036.8	-27.4
20	20	82.584	-105.662	1003.8	-27.5	54	23	82.328	-106.202	1040.5	-27.1
21	21	82.534	-105.950	999.8	-26.8	55	24	82.313	-106.240	1024.8	-27.5
22	22	82.516	-105.936	1013.7	-23.9	56	25	82.324	-106.021	1017.6	-28.2
23	23	82.452	-106.362	1025.7	-22.2	57	26	82.387	-105.738	1005.7	-28.3
24	24	82.400	-106.962	1030.4	-23.0	58	27	82.354	-105.798	1011.3	-29.0
25	25	82.354	-106.993	1032.9	-24.0						
26	26	82.319	-107.049	1030.3	-24.2						
29	29	82.459	-106.653	1007.4	-23.3						
30	30	82.403	-106.520	1016.8	-24.2						
31	31	82.346	-106.581	1012.5	-25.6						

BUOY (5315)		LAT	LON	P	T
94 Mar		(N)	(+E,-W)	(MB)	(C)
67	8	82.340	-105.850	997.9	-30.3
68	9	82.433	-105.424	997.4	-28.4

BUOY 5318

BUOY (5318)		LAT	LON	P	T	BUOY (5318)		LAT	LON	P	T
94 Jan		(N)	(+E,-W)	(MB)	(C)	94 Feb		(N)	(+E,-W)	(MB)	(C)
1	1	75.458	-120.599	1033.6	-19.8	32	1	75.482	-120.652	1031.7	-22.1
2	2	75.473	-120.341	1037.4	-20.0	33	2	75.463	-120.540	1032.3	-22.5
3	3	75.482	-120.294	1039.2	-19.9	34	3	75.405	-120.726	1021.1	-21.6
4	4	75.482	-120.508	1029.8	-18.8	35	4	75.484	-120.536	1030.6	-20.5
7	7	75.518	-120.398	1048.1	-20.9	36	5	75.465	-120.455	1037.0	-21.6
8	8	75.470	-120.646	1034.7	-20.5	39	8	75.500	-120.267	1026.0	-20.4
9	9	75.445	-120.533	1025.9	-20.3	40	9	75.460	-120.444		-20.9*
10	10	75.452	-120.529	1031.2	-20.6	41	10	75.448	-120.690	1020.9	-21.3
11	11	75.465	-120.456	1043.0	-21.4	42	11	75.413	-120.546	1003.7	-20.7
12	12	75.476	-120.525	1037.8	-21.3	43	12	75.466	-120.628	1002.1	-21.6
13	13	75.431	-120.691	1042.5	-20.7	44	13	75.487	-120.415	990.7	-21.1
14	14	75.460	-120.645	1045.3	-21.3	49	18	75.466	-120.395	1035.1	-23.5
15	15	75.448	-120.436	1041.7	-21.0	50	19	75.455	-120.569	1045.6	-23.6
16	16	75.480	-120.324	1040.1	-20.9	51	20	75.454	-120.648	1049.2	-23.3
17	17	75.472	-120.387	1037.6	-20.8	52	21	75.466	-120.394	1038.4	-22.5
18	18	75.461	-120.513	1028.0	-20.5	53	22	75.484	-120.711	1032.3	-21.1
19	19	75.456	-120.643	1022.0	-20.4*	54	23	75.484	-120.595	1040.9	-22.5
20	20	75.480	-120.712	1016.1	-22.0*	55	24	75.479	-120.646	1035.6	-23.6
21	21	75.486	-120.383	1013.4	-21.8*	56	25	75.483	-120.560	1026.4	-24.1*
22	22	75.464	-120.457	1015.3	-21.7*	57	26	75.471	-120.539	1017.4	-24.0
23	23	75.471	-120.451	1031.7	-22.6	58	27	75.467	-120.484	1017.9	-24.4
24	24	75.471	-120.515	1027.5	-21.7						
25	25	75.427	-120.807	1030.0	-22.3						
26	26	75.460	-120.362	1027.2	-22.5*						
27	27	75.481	-120.535	1023.6	-22.2						

BUOY (5318)		LAT	LON	P	T	BUOY (5318)		LAT	LON	P	T
94 Mar		(N)	(+E,-W)	(MB)	(C)	94 Apr		(N)	(+E,-W)	(MB)	(C)
67	8	75.479	-120.595	1010.0	-25.4*	94	4	75.424	-120.407	1031.1	-20.3*
72	13	75.484	-120.694	1019.5	-24.5	95	5	75.488	-120.672	1022.6	-18.9
73	14	75.456	-120.787	1004.7	-23.2	98	8	75.443	-120.721	1030.9	-20.3
74	15	75.573	-120.509	1002.8	-22.2	99	9	75.464	-120.340	1027.1	-20.8
75	16	75.453	-120.522	1015.0	-22.9	103	13	75.434	-120.661	1017.7	-21.9*
76	17	75.468	-120.411	1022.4	-23.7	104	14	75.487	-120.561	1015.1	-21.7
77	18	75.486	-120.558	1024.7	-23.8	105	15	75.453	-120.714	1018.2	-21.8
78	19	75.474	-120.463	1018.1	-23.5	106	16	75.457	-120.852	1021.6	-21.8
81	22	75.440	-120.353		-23.2*	107	17	75.456	-120.710	1026.2	-21.5
82	23	75.462	-120.633	1019.4	-23.6	108	18	75.424	-120.369	1029.7	-21.1
83	24	75.421	-120.698	1019.5	-23.5	109	19	75.479	-120.574	1025.4	-20.3
84	25	75.448	-120.570	1018.9	-23.7	110	20	75.485	-120.595	1026.5	-20.1
85	26	75.452	-120.426	1019.6	-23.6	111	21	75.470	-120.603	1031.8	-20.2*
88	29	75.426	-120.648	1021.5	-23.0	112	22	75.470	-120.218	1035.9	-19.9
89	30	75.480	-120.776	1029.7	-23.0	114	24	75.470	-120.621	1039.4	-18.1
90	31	75.474	-120.456	1022.7	-22.0	117	27	75.460	-120.508	1030.6	-16.5
						118	28	75.488	-120.549	1024.9	-16.2*

BUOY 5318

BUOY (5318) 94 May					BUOY (5318) 94 Jun						
	LAT (N)	LON (+E,-W)	P (MB)	T (C)		LAT (N)	LON (+E,-W)	P (MB)	T (C)		
121	1	75.493	-120.430	1025.8	-14.1	152	1	75.453	-120.521	1019.5	-7.7
122	2	75.429	-120.539		-13.7*	153	2	75.482	-120.519	1010.1	-6.7
123	3	75.464	-120.443	1013.8	-13.4	154	3	75.455	-120.456	1012.7	-6.3
124	4	75.466	-120.513	1022.5	-13.5	155	4	75.455	-120.423	1012.7	-6.3
125	5	75.435	-120.640	1025.1	-14.0	156	5	75.456	-120.447	1016.2	-6.0
126	6	75.451	-120.576	1022.3	-14.2	157	6	75.467	-120.725	1010.1	-5.2
127	7	75.406	-120.902	1018.5	-14.1*	158	7	75.465	-120.683	1013.7	-2.4
128	8	75.481	-120.733	1023.0	-14.2*	161	10	75.460	-120.320	1013.7	-9*
129	9	75.471	-120.718	1023.7	-14.5	162	11	75.452	-120.726	1019.7	-2.3*
130	10	75.472	-120.343	1022.8	-14.4	163	12	75.445	-120.661	1021.0	-2.1
131	11	75.467	-120.723	1023.8	-13.8	164	13	75.442	-120.394	1013.6	-7
134	14	75.476	-120.449	1025.2	-12.4	165	14	75.453	-120.316	1008.3	-2
135	15	75.469	-120.535	1028.0	-12.2	166	15	75.469	-120.425	1004.3	.1
136	16	75.465	-120.601	1031.4	-12.4*	167	16	75.485	-120.447	1007.1	.0
137	17	75.467	-120.604	1032.4	-12.5	168	17	75.459	-120.543	1005.4	.2
138	18	75.459	-120.672	1031.0	-12.1	169	18	75.482	-120.591	1000.2	-1.1
139	19	75.462	-120.602	1029.1	-11.4	170	19	75.473	-120.604	1001.3	.2
140	20	75.487	-120.644	1027.3	-11.1	171	20	75.448	-120.522	1001.0	.2
141	21	75.478	-120.491	1009.0	-10.7	172	21	75.474	-120.475	1003.3	.2
144	24	75.456	-120.535	1014.0	-8.6*	173	22	75.454	-120.665	1000.7	.3
145	25	75.462	-120.412	1016.4	-8.7	174	23	75.481	-120.546	1000.2	.3*
146	26	75.471	-120.500	1014.8	-8.7	175	24	75.497	-120.541	1003.0	.8*
150	30	75.401	-120.736	1003.9	-8.5	176	25	75.482	-120.464	1005.5	.9
151	31	75.465	-120.499	1020.0	-7.8	177	26	75.457	-120.534	1002.5	.6
						178	27	75.419	-120.797	1005.0	.7
						179	28	75.458	-120.580	1012.8	.7

BUOY (5318) 94 Jul					BUOY (5318) 94 Aug						
	LAT (N)	LON (+E,-W)	P (MB)	T (C)		LAT (N)	LON (+E,-W)	P (MB)	T (C)		
182	1	75.450	-120.411	1017.3	.3	214	2	73.946	-114.181	1023.2	1.1
183	2	75.473	-120.546	1016.4	.9	215	3	73.883	-114.017	1016.1	.7
184	3	75.465	-120.436	1008.4	.9	216	4	73.948	-113.252	1015.8	.5
185	4	75.475	-120.469	1014.4	1.2	218	6	73.678	-112.913	1024.1	.8*
186	5	75.455	-120.413	1011.5	1.2	219	7	73.691	-112.701	1020.2	.7
188	7	75.454	-120.577	1012.0	1.5	220	8	73.722	-112.649	1014.8	.5
189	8	75.461	-120.812	1011.0	1.4*	221	9	73.783	-112.289	1013.7	.6
190	9	75.476	-120.560	1009.9	1.8	224	12	73.760	-110.830	1019.6	.8
191	10	75.465	-120.531	1011.1	1.2	232	20	73.828	-107.853	1009.9	.2
192	11	75.449	-120.580	1017.3	.9	236	24	73.980	-107.040	1011.5	.2
195	14	75.393	-120.388	1014.2	1.0	237	25	73.980	-107.040	1013.1	.2
196	15	75.356	-120.087	1011.1	1.1	241	29	74.440	-105.970	1017.7	.3
197	16	75.359	-119.909	1006.9	.5						
198	17	75.337	-119.746	1006.7	.8						
199	18	75.306	-119.616	1010.0	2.2						
200	19	75.329	-119.354	1004.9	2.2						
201	20	75.364	-119.590	995.8	1.3						
202	21	75.367	-119.819	997.2	1.5						
203	22	75.342	-119.959	1005.8	.7						
204	23	75.240	-118.923	1005.1	.5						
205	24	75.232	-118.107	1008.4	.9						
206	25	75.157	-117.841	1001.8	.5*						
208	27	74.984	-117.827	1010.4	.8*						

BUOY 7416

BUOY (7416)		LAT	LON	P	T	BUOY (7416)		LAT	LON	P	T
94 Jan		(N)	(+E,-W)	(MB)	(C)	94 Feb		(N)	(+E,-W)	(MB)	(C)
1	1	76.733	-158.940			32	1	76.762	-162.304		
2	2	76.801	-158.985			33	2	76.950	-162.749		
3	3	76.864	-159.057			34	3	77.134	-162.998		
4	4	76.904	-159.159			35	4	77.179	-163.205		
5	5	76.913	-159.282			36	5	77.163	-163.156		
6	6	76.916	-159.409			37	6	77.153	-163.154		
7	7	76.916	-159.564			38	7	77.132	-163.297		
8	8	76.922	-159.692			39	8	77.083	-163.659		
9	9	76.886	-159.813			40	9	77.040	-163.963		
10	10	76.830	-159.952			41	10	77.001	-163.846		
11	11	76.776	-160.233			42	11	76.897	-163.627		
12	12	76.772	-160.454			43	12	76.755	-163.265		
13	13	76.757	-160.809			44	13	76.627	-162.677		
14	14	76.789	-161.191			45	14	76.459	-162.145		
15	15	76.852	-161.393			46	15	76.361	-161.870		
16	16	76.906	-161.458			47	16	76.348	-161.835		
17	17	76.936	-161.541			48	17	76.346	-161.850		
18	18	76.905	-161.701			49	18	76.383	-161.825		
19	19	76.844	-162.016			50	19	76.451	-161.786		
20	20	76.796	-161.951			51	20	76.561	-161.705		
21	21	76.732	-161.776			52	21	76.645	-161.384		
22	22	76.665	-161.877			53	22	76.650	-161.314		
23	23	76.628	-162.112			54	23	76.732	-161.496		
24	24	76.638	-162.468			55	24	76.687	-161.188		
25	25	76.642	-162.891			56	25	76.655	-160.880		
26	26	76.671	-163.296			57	26	76.621	-160.726		
27	27	76.678	-163.310			58	27	76.585	-160.583		
28	28	76.671	-162.882			59	28	76.582	-160.568		
29	29	76.682	-162.503								
30	30	76.729	-162.469								
31	31	76.743	-162.290								

BUOY (7416)		LAT	LON	P	T	BUOY (7416)		LAT	LON	P	T
94 Mar		(N)	(+E,-W)	(MB)	(C)	94 Apr		(N)	(+E,-W)	(MB)	(C)
60	1	76.577	-160.572			91	1	76.512	-158.973		
61	2	76.585	-160.589			92	2	76.562	-159.062		
62	3	76.611	-160.514			93	3	76.604	-159.326		
63	4	76.657	-160.321			94	4	76.580	-159.462		
64	5	76.648	-160.135			95	5	76.547	-159.630		
65	6	76.634	-160.016			96	6	76.561	-159.834		
66	7	76.601	-159.948			97	7	76.565	-159.971		
67	8	76.506	-159.822			98	8	76.561	-160.002		
68	9	76.436	-159.756			99	9	76.555	-159.978		
69	10	76.413	-159.638			100	10	76.547	-159.946		
70	11	76.430	-159.508			101	11	76.552	-159.884		
71	12	76.462	-159.505			102	12	76.571	-159.810		
72	13	76.479	-159.753			103	13	76.596	-159.787		
73	14	76.466	-159.601			104	14	76.591	-159.809		
74	15	76.475	-159.320			105	15	76.562	-159.855		
75	16	76.469	-159.437			106	16	76.546	-159.840		
76	17	76.448	-159.429			107	17	76.536	-159.744		
77	18	76.431	-159.270			108	18	76.550	-159.627		
78	19	76.446	-159.334			109	19	76.567	-159.589		
79	20	76.437	-159.553			110	20	76.573	-159.599		
80	21	76.418	-159.630			111	21	76.582	-159.630		
81	22	76.401	-159.610			112	22	76.588	-159.733		
82	23	76.392	-159.542			113	23	76.576	-160.001		
83	24	76.388	-159.522			114	24	76.573	-160.241		
84	25	76.389	-159.508			115	25	76.588	-160.379		
85	26	76.409	-159.451			116	26	76.578	-160.368		
86	27	76.415	-159.408			117	27	76.519	-160.563		
87	28	76.364	-158.971			118	28	76.490	-160.732		
88	29	76.365	-158.943			119	29	76.468	-160.639		
89	30	76.436	-159.340			120	30	76.479	-160.647		
90	31	76.501	-159.266								

BUOY 7416

BUOY (7416) 94 May		LAT (N)	LON (+E,-W)	P (MB)	T (C)	BUOY (7416) 94 Jun		LAT (N)	LON (+E,-W)	P (MB)	T (C)
121	1	76.497	-160.746			152	1	76.785	-162.483		
122	2	76.481	-160.899			153	2	76.849	-162.216		
123	3	76.464	-160.868			154	3	76.887	-162.025		
124	4	76.481	-160.898			155	4	76.906	-161.647		
125	5	76.519	-161.094			156	5	76.985	-161.000		
126	6	76.545	-161.385			157	6	77.021	-160.499		
127	7	76.561	-161.689			158	7	77.076	-160.167		
128	8	76.578	-161.916			159	8	77.079	-160.084		
129	9	76.593	-162.135			160	9	77.044	-159.815		
130	10	76.596	-162.327			161	10	77.061	-159.515		
131	11	76.592	-162.527			162	11	77.151	-159.403		
132	12	76.583	-162.756			163	12	77.235	-159.156		
133	13	76.580	-162.948			164	13	77.267	-158.860		
134	14	76.581	-163.107			165	14	77.335	-158.837		
135	15	76.601	-163.217			166	15	77.316	-158.652		
136	16	76.667	-163.252			167	16	77.285	-158.232		
137	17	76.671	-163.080			168	17	77.275	-158.067		
138	18	76.679	-163.008			169	18	77.238	-158.075		
139	19	76.744	-163.176			170	19	77.191	-158.264		
140	20	76.819	-163.658			171	20	77.136	-158.418		
141	21	76.877	-163.868			172	21	77.098	-158.682		
142	22	76.829	-163.558			173	22	77.061	-158.805		
143	23	76.777	-163.254			174	23	77.012	-158.834		
144	24	76.757	-163.051			175	24	76.960	-158.871		
145	25	76.758	-162.932			176	25	76.949	-158.957		
146	26	76.748	-162.817			177	26	76.917	-158.924		
147	27	76.740	-162.785			178	27	76.879	-158.821		
148	28	76.732	-162.858			179	28	76.920	-158.943		
149	29	76.737	-162.871			180	29	76.984	-159.083		
150	30	76.740	-162.814			181	30	77.035	-159.304		
151	31	76.747	-162.722								

BUOY (7416) 94 Jul		LAT (N)	LON (+E,-W)	P (MB)	T (C)	BUOY (7416) 94 Aug		LAT (N)	LON (+E,-W)	P (MB)	T (C)
182	1	77.074	-159.295			213	1	77.362	-157.172		
183	2	77.125	-158.898			214	2	77.465	-157.076		
184	3	77.111	-158.807			215	3	77.536	-156.894		
185	4	77.125	-158.679			216	4	77.496	-156.451		
186	5	77.154	-158.651			217	5	77.572	-155.958		
187	6	77.204	-158.763			218	6	77.659	-155.582		
188	7	77.254	-159.142			219	7	77.690	-155.434		
189	8	77.273	-159.421			220	8	77.719	-155.391		
190	9	77.281	-159.690			221	9	77.736	-155.306		
191	10	77.267	-159.946			222	10	77.785	-155.108		
192	11	77.263	-160.047			223	11	77.885	-155.102		
193	12	77.258	-160.030			224	12	77.962	-154.961		
194	13	77.255	-159.992			225	13	77.957	-154.472		
195	14	77.264	-159.893			226	14	77.975	-154.281		
196	15	77.297	-159.610			227	15	77.988	-154.110		
197	16	77.252	-159.308			228	16	77.951	-153.478		
198	17	77.260	-159.182			229	17	77.963	-153.078		
199	18	77.298	-159.124			230	18	77.954	-152.507		
200	19	77.310	-159.221			231	19	78.016	-151.948		
201	20	77.290	-159.260			232	20	77.968	-151.404		
202	21	77.277	-159.129			233	21	77.949	-151.016		
203	22	77.311	-158.891			234	22	78.002	-151.231		
204	23	77.341	-158.814			235	23	78.032	-151.341		
205	24	77.362	-158.870			236	24	78.077	-151.154		
206	25	77.347	-159.019			237	25	78.105	-151.048		
207	26	77.398	-158.828			240	28	78.100	-149.665		
208	27	77.364	-158.489			241	29	78.143	-149.076		
210	29	77.328	-158.007			242	30	78.186	-148.494		
211	30	77.366	-157.841			243	31	78.356	-148.137		
212	31	77.328	-157.482								

BUOY 7416

BUOY (7416) 94 Sep		LAT (N)	LON (+E,-W)	P (MB)	T (C)
244	1	78.455	-147.958		
245	2	78.458	-147.912		
246	3	78.453	-147.873		
247	4	78.516	-147.759		
248	5	78.537	-147.365		
249	6	78.554	-146.849		
250	7	78.527	-146.435		
251	8	78.502	-146.257		
252	9	78.379	-146.091		
253	10	78.324	-145.815		
254	11	78.297	-145.000		
255	12	78.293	-144.637		
256	13	78.230	-144.683		
257	14	78.164	-144.194		
258	15	78.054	-143.770		

BUOY 8356

BUOY (8356)		LAT	LON	P	T	BUOY (8356)		LAT	LON	P	T
94 Jan		(N)	(+E,-W)	(MB)	(C)	94 Feb		(N)	(+E,-W)	(MB)	(C)
1	1	83.684	161.293	1020.6	-15.1	32	1	84.709	162.236	1034.3	-20.2
2	2	83.731	160.972	1021.8	-12.6	33	2	84.770	161.523	1018.7	-17.9
3	3	83.764	160.832	1025.3	-12.5	34	3	84.879	160.088	1003.2	-13.5
4	4	83.771	160.532	1030.3	-13.1	35	4	84.946	159.705	1009.3	-15.4
5	5	83.813	160.274	1038.3	-14.6	36	5	85.000	159.861	1024.1	-17.8
6	6	83.857	160.032	1046.6	-15.8	37	6	85.013	160.035	1031.1	-18.2
7	7	83.892	159.723	1047.0	-15.4	38	7	85.013	160.165	1034.8	-18.1
8	8	83.940	159.500	1049.2	-15.0	39	8	85.007	160.312	1032.0	-16.8
9	9	84.019	159.566	1045.7	-13.2	40	9	85.002	160.945	1025.5	-16.8
10	10	84.083	159.902	1046.2	-14.5	41	10	84.989	161.637	1015.5	-15.9
11	11	84.133	160.322	1047.3	-14.6	42	11	84.943	162.362	1014.9	-14.0
12	12	84.147	160.858	1055.8	-16.3	43	12	84.833	163.724	999.8	-13.3
13	13	84.172	160.999	1050.8	-16.8	44	13	84.719	164.281	994.5	-12.3
14	14	84.222	160.996	1046.6	-16.2	45	14	84.608	165.754	995.9	-11.8
15	15	84.300	160.559	1036.1	-16.1	46	15	84.585	167.100	1010.0	-14.9
16	16	84.368	160.370	1030.1	-14.8	47	16	84.603	167.929	1017.5	-18.1
17	17	84.392	160.449	1032.3	-17.7	48	17	84.637	168.414	1022.5	-19.3
18	18	84.407	160.769	1032.2	-19.7	49	18	84.730	168.698	1017.3	-17.7
19	19	84.430	161.199	1027.1	-18.5	50	19	84.797	168.895	1027.1	-19.1
20	20	84.429	161.741	1028.2	-17.4	51	20	84.853	168.816	1026.9	-19.6
21	21	84.410	162.446	1029.7	-16.5	52	21	84.865	168.631	1031.2	-20.0
22	22	84.394	162.596	1036.5	-17.5	53	22	84.869	168.472	1050.3	-21.4
23	23	84.408	162.811	1039.5	-18.9	54	23	85.021	167.642	1023.1	-17.7
24	24	84.438	162.837	1039.2	-19.4	55	24	85.101	168.342	1023.5	-17.4
25	25	84.468	162.641	1035.3	-19.5	56	25	85.133	168.881	1013.5	-19.7
26	26	84.492	162.162	1022.3	-18.9	57	26	85.114	169.145	1014.0	-23.0
27	27	84.525	161.178	1003.9	-16.1	58	27	85.105	169.378	1012.7	-22.4
28	28	84.536	160.641	999.0	-18.8	59	28	85.098	169.437	1009.3	-24.1
29	29	84.560	161.255	1012.2	-19.7						
30	30	84.643	161.724	1016.0	-19.8						
31	31	84.678	161.808	1019.9	-20.7						

BUOY (8356)		LAT	LON	P	T	BUOY (8356)		LAT	LON	P	T
94 Mar		(N)	(+E,-W)	(MB)	(C)	94 Apr		(N)	(+E,-W)	(MB)	(C)
60	1	85.093	169.835	999.9	-22.5	91	1	85.126	175.329	1017.1	-19.3
61	2	85.144	170.249	992.0	-19.1	92	2	85.147	175.427	1023.3	-19.5
62	3	85.194	170.002	990.5	-20.5	93	3	85.169	175.424	1017.7	-18.1
63	4	85.201	169.405	998.9	-21.6	94	4	85.173	175.660	1027.7	-18.7
64	5	85.183	169.095	1008.7	-23.3	95	5	85.179	176.002	1031.8	-19.6
65	6	85.145	169.279	1012.9	-21.4	96	6	85.211	175.999	1031.7	-18.1
66	7	85.093	170.490	1013.9	-19.2	97	7	85.234	175.925	1029.6	-18.1
67	8	85.059	172.647	1010.5	-17.9	98	8	85.249	175.931	1031.3	-18.3
68	9	85.098	174.712	1001.2	-17.5	99	9	85.259	175.896	1030.6	-18.7
69	10	85.149	176.270	992.7	-17.1	100	10	85.277	175.831	1029.2	-18.4
70	11	85.201	176.758	999.7	-18.2	101	11	85.278	175.712	1024.3	-19.0
71	12	85.256	176.673	998.1	-19.3	102	12	85.271	175.734	1008.9	-18.5
72	13	85.301	176.316	1000.3	-21.3	103	13	85.254	175.637	1010.9	-17.2
73	14	85.318	175.629	1005.2	-21.9	104	14	85.226	175.471	1019.5	-17.6
74	15	85.305	174.785	1018.6	-22.1	105	15	85.218	175.802	1016.9	-17.4
75	16	85.247	175.179	1013.1	-21.6	106	16	85.192	176.080	1009.9	-15.9
76	17	85.187	175.366	1014.8	-21.5	107	17	85.144	176.333	1009.0	-12.8
77	18	85.136	174.975	1023.0	-22.5	108	18	85.156	176.013	1022.3	-14.2
78	19	85.134	174.632	1032.5	-23.6	109	19	85.179	175.576	1025.8	-16.3
79	20	85.139	174.393	1038.9	-24.0	110	20	85.169	175.240	1025.7	-16.1
80	21	85.167	174.601	1032.1	-22.3	111	21	85.149	174.981	1028.3	-14.6
81	22	85.166	175.023	1024.0	-20.7	112	22	85.145	174.861	1028.8	-14.0
82	23	85.151	175.356	1016.6	-20.2	113	23	85.154	174.998	1034.4	-13.7
83	24	85.144	175.497	1001.6	-20.2	114	24	85.165	175.022	1037.5	-13.9
84	25	85.141	175.299	1002.8	-22.3	115	25	85.183	174.689	1033.9	-13.6
85	26	85.124	175.046	1008.9	-22.4	116	26	85.221	173.558	1018.7	-11.3
86	27	85.130	175.257	995.3	-21.4	117	27	85.281	174.129	1023.2	-12.2
87	28	85.063	174.390	1010.0	-20.1	118	28	85.316	174.290	1017.9	-13.7
88	29	85.045	174.874	1016.5	-20.9	119	29	85.336	173.932	1006.5	-13.6
89	30	85.091	175.703	1014.4	-19.0	120	30	85.387	174.599	1005.4	-14.0
90	31	85.123	175.457	1010.5	-19.7						

BUOY 8356

BUOY (8356)		LAT	LON	P	T	BUOY (8356)		LAT	LON	P	T
94 May		(N)	(+E,-W)	(MB)	(C)	94 Jun		(N)	(+E,-W)	(MB)	(C)
121	1	85.541	175.478	1005.4	-12.3	152	1	86.209	178.470	994.6	-4.2
122	2	85.610	175.604	1009.8	-11.9	153	2	86.344	178.682	992.0	-3.6
123	3	85.626	175.552	1013.7	-13.1	154	3	86.438	178.486	986.8	-3.3
124	4	85.664	175.451	1010.5	-12.2	155	4	86.479	178.752	985.6	-2.9
125	5	85.717	175.830	1017.7	-10.1	156	5	86.539	178.095	977.4	-2.9
126	6	85.735	175.789	1024.2	-10.2	157	6	86.608	176.872	974.9	-2.8
127	7	85.771	175.646	1025.9	-8.4	158	7	86.671	176.750	984.4	-2.8
128	8	85.816	175.644	1026.8	-8.1	159	8	86.771	176.660	991.8	-2.9
129	9	85.845	175.665	1026.9	-8.1	160	9	86.828	176.232	996.8	-2.7
130	10	85.849	175.657	1028.7	-7.7	161	10	86.821	176.107	1010.3	-2.7
131	11	85.854	175.637	1032.4	-6.9	162	11	86.833	176.280	1015.9	-2.7
132	12	85.853	175.550	1031.3	-6.7	163	12	86.908	175.114	1003.5	-2.6
133	13	85.845	175.504	1030.0	-7.0	164	13	86.944	173.551	993.2	-2.4
134	14	85.849	175.360	1028.5	-7.2	165	14	86.935	172.081	997.0	-2.0
135	15	85.842	175.232	1020.2	-6.8	166	15	86.931	170.418	1001.6	-1.9
136	16	85.849	174.941	1011.5	-6.4	167	16	86.868	169.352	1004.2	-1.7
137	17	85.902	174.455	1009.9	-7.0	168	17	86.752	169.167	1008.0	-1.6
138	18	85.900	174.631	1013.9	-7.7	169	18	86.670	168.815	1018.0	-1.1
139	19	85.937	175.142	1016.3	-7.6	170	19	86.572	168.902	1014.7	-0.8
140	20	85.994	174.778	1012.0	-6.2	171	20	86.497	168.584	1017.9	-0.5
141	21	86.018	173.902	1003.6	-5.4	172	21	86.455	169.006	1015.3	-0.2
142	22	85.924	172.645	996.7	-5.7	173	22	86.392	169.305	1013.6	.1
143	23	85.820	171.905	1003.6	-5.2	174	23	86.334	169.624	1016.2	.4
144	24	85.715	172.282	1004.8	-5.4	175	24	86.326	169.540	1020.7	.7
145	25	85.701	173.110	1005.9	-5.2	176	25	86.321	169.520	1018.1	.3
146	26	85.655	173.318	1015.0	-4.8	177	26	86.281	169.644	1015.7	.6
147	27	85.643	173.883	1021.5	-4.2	178	27	86.231	169.842	1014.0	1.0
148	28	85.679	174.843	1021.0	-4.3	179	28	86.212	170.229	1012.9	1.6
149	29	85.778	176.003	1011.1	-4.7	180	29	86.221	170.951	1010.0	1.8
150	30	85.897	177.089	1001.3	-4.7	181	30	86.209	171.661	1007.9	1.3
151	31	86.067	177.864	994.4	-4.6						

BUOY (8356)		LAT	LON	P	T	BUOY (8356)		LAT	LON	P	T
94 Jul		(N)	(+E,-W)	(MB)	(C)	94 Aug		(N)	(+E,-W)	(MB)	(C)
182	1	86.212	172.242	1003.4	1.5	213	1	86.907	-178.754	990.6	.9
183	2	86.221	172.353	1001.1	1.7	214	2	86.980	-178.033	996.8	1.0
184	3	86.230	172.586	999.2	1.4	215	3	87.075	-178.119	989.6	1.0
185	4	86.292	172.822	1000.4	1.2	216	4	87.108	-177.566	989.0	.2
186	5	86.355	172.719	1008.1	1.5	217	5	87.198	-176.159	992.7	.2
187	6	86.399	172.651	1017.4	1.6	218	6	87.287	-173.809	993.4	.2
188	7	86.449	173.039	1022.1	1.1	219	7	87.331	-171.113	994.4	.5
189	8	86.515	173.543	1021.1	1.8	220	8	87.413	-166.565	994.2	.7
190	9	86.544	173.700	1019.2	2.3	221	9	87.456	-166.020	1001.5	.8
191	10	86.564	174.094	1011.6	1.9	222	10	87.510	-165.783	1010.1	1.2
192	11	86.555	175.699	1011.6	1.2	223	11	87.612	-166.133	1002.7	1.1
193	12	86.538	176.681	1008.7	1.3	224	12	87.718	-166.718	990.3	1.0
194	13	86.531	176.904	1009.2	1.1	225	13	87.790	-167.277	990.0	1.0
195	14	86.466	177.109	1011.2	1.1	226	14	87.785	-167.204	994.8	.6
196	15	86.440	177.386	1008.9	1.6	227	15	87.838	-166.414	992.9	.9
197	16	86.421	177.527	1008.1	1.8	228	16	87.910	-169.131	979.2	.8
198	17	86.401	178.061	1005.1	1.2	229	17	88.046	-171.473	983.1	.3
199	18	86.410	179.623	997.6	.8	230	18	88.092	-175.498	977.2	-0.2
200	19	86.458	-179.425	994.9	1.0	231	19	88.145	-176.540	986.3	-0.4
201	20	86.528	-179.535	994.9	1.1	232	20	88.225	-178.199	997.2	-0.5
202	21	86.511	179.929	990.5	1.1	233	21	88.246	179.242	1003.6	.2
203	22	86.468	-179.079	995.3	1.1	234	22	88.234	177.768	1007.7	.5
204	23	86.522	-178.800	1002.9	1.5	235	23	88.254	177.080	1011.5	-0.7
205	24	86.529	-179.062	1002.9	1.3	236	24	88.281	176.815	1012.7	-0.2
206	25	86.502	-178.702	1001.5	.9	237	25	88.314	176.007	1008.8	-0.1
207	26	86.526	-178.654	1003.7	1.9	238	26	88.312	175.278	1002.5	-0.7
208	27	86.568	-179.034	1000.9	1.6	239	27	88.328	175.908	1004.2	-0.8
209	28	86.531	-179.046	1009.2	1.3	240	28	88.251	174.477	983.3	-1.2
210	29	86.533	-178.605	1007.5	1.5	241	29	88.294	176.204	993.9	-0.4
211	30	86.623	-178.904	994.5	.9	242	30	88.318	177.728	1001.7	-0.4
212	31	86.752	-178.763	992.8	.7	243	31	88.406	179.935	999.6	-0.6

BUOY 8356

BUOY (8356) 94 Sep		LAT (N)	LON (+E,-W)	P (MB)	T (C)	BUOY (8356) 94 Oct		LAT (N)	LON (+E,-W)	P (MB)	T (C)
244	1	88.538	-177.840	988.9	-5	274	1	88.590	141.064	1026.2	-8.0
245	2	88.595	-176.830	991.6	-8	275	2	88.612	141.400	1025.4	-8.2
246	3	88.678	-176.404	990.9	-9	276	3	88.629	141.226	1026.4	-7.9
247	4	88.829	-176.058	998.1	-5	277	4	88.677	141.348	1020.7	-7.8
248	5	88.927	-179.588	1001.2	-3	278	5	88.850	142.571	1000.9	-5.5
249	6	88.969	175.434	1007.2	-8	279	6	88.985	142.554	986.2	-3.4
250	7	88.973	172.632	1015.5	-9	280	7	89.174	145.087	967.7	-1.3
251	8	88.985	171.104	1016.7	-1.6	281	8	89.284	154.491	981.4	-1.0
252	9	88.973	169.979	1012.9	-2.5	282	9	89.394	157.438	982.1	-1.3
253	10	88.972	168.149	1007.6	-2.0	283	10	89.534	159.683	989.2	-1.2
254	11	88.981	165.950	1011.1	-2.4	284	11	89.650	164.505	996.2	-2.1
255	12	88.976	164.666	1012.4	-2.8	285	12	89.778	178.752	998.3	-2.2
256	13	88.954	165.690	1003.0	-2.0	286	13	89.905	-131.989	999.3	-2.3
257	14	88.987	164.273	1008.1	-2.4	287	14	89.791	-49.060	1002.9	-2.1
258	15	88.992	163.795	1011.7	-2.9	288	15	89.582	-32.185	1010.6	-2.5
259	16	88.997	165.099	1008.3	-1.5	289	16	89.416	-23.721	1020.0	-3.3
260	17	89.027	166.295	1005.2	-4	290	17	89.330	-17.591	1020.8	-4.1
261	18	89.078	166.337	1004.1	-5	291	18	89.285	-12.367	1009.8	-3.6
262	19	89.081	167.066	999.8	-6	292	19	89.240	-7.064	995.8	-4.1
263	20	89.088	164.816	994.5	-1.9	293	20	89.198	-3.379	991.1	-4.7
264	21	89.088	163.420	982.5	-3.3	294	21	89.121	-2.384	999.5	-5.8
265	22	88.995	158.212	993.7	-3.3	295	22	89.071	-4.162	1007.0	-6.3
266	23	88.935	154.697	1000.1	-4.4	296	23	88.975	-3.973	1005.4	-6.2
267	24	88.885	151.319	1003.2	-2.4	297	24	88.884	-1.977	1005.7	-5.7
268	25	88.839	149.023	1006.1	-2.6	298	25	88.772	.842	1006.4	-5.8
269	26	88.875	145.683	1009.8	-4.4	299	26	88.660	4.123	1008.3	-5.5
270	27	88.802	141.845	1003.6	-4.4	300	27	88.565	6.205	1013.8	-5.8
271	28	88.702	140.331	1001.5	-5.3	301	28	88.530	6.718	1020.0	-6.3
272	29	88.632	140.377	1003.6	-5.2	302	29	88.513	7.613	1019.4	-5.6
273	30	88.597	141.459	1009.0	-6.1	303	30	88.490	7.888	1018.9	-6.3
						304	31	88.472	7.553	1020.1	-7.6

BUOY (8356) 94 Nov		LAT (N)	LON (+E,-W)	P (MB)	T (C)	BUOY (8356) 94 Dec		LAT (N)	LON (+E,-W)	P (MB)	T (C)
305	1	88.447	6.765	1023.2	-9.0	335	1	87.478	11.957	1000.1	-16.4
306	2	88.411	6.875	1027.4	-10.2	336	2	87.391	12.309	1011.3	-16.7
307	3	88.358	7.745	1027.5	-9.8	337	3	87.328	12.751	1009.6	-17.8
308	4	88.312	8.555	1022.6	-9.8	338	4	87.326	12.468	1002.3	-17.3
309	5	88.292	8.724	1020.2	-10.0	339	5	87.323	12.230	999.9	-16.0
310	6	88.267	8.803	1027.1	-10.4	340	6	87.304	11.393	982.7	-16.2
311	7	88.248	8.285	1031.9	-10.6	341	7	87.200	12.540	997.6	-15.4
312	8	88.252	7.590	1030.9	-10.1	342	8	87.140	15.226	1014.8	-16.5
313	9	88.328	8.911	1021.6	-8.8	343	9	87.098	14.965	1013.4	-16.0
314	10	88.329	10.270	1006.9	-7.8	344	10	87.053	13.199	1002.8	-13.4
315	11	88.222	11.384	1013.9	-8.1	345	11	86.934	12.385	998.1	-13.5
316	12	88.202	14.053	1002.2	-7.5	346	12	86.805	12.580	1008.2	-14.5
317	13	88.149	14.871	1001.4	-8.2	347	13	86.770	12.643	1013.6	-16.3
318	14	88.117	15.980	991.6	-9.5	348	14	86.788	12.447	1003.5	-16.4
319	15	88.138	16.048	984.0	-9.0	349	15	86.817	12.563	1002.4	-14.1
320	16	88.104	15.098	992.1	-11.0	350	16	86.813	12.136	1002.9	-12.5
321	17	88.051	15.063	992.1	-12.8	351	17	86.901	12.290	1001.0	-9.6
322	18	88.006	14.098	997.0	-13.9	352	18	86.960	13.500	1015.8	-10.0
323	19	87.913	11.996	995.9	-13.2	353	19	86.951	13.432	1008.7	-14.2
324	20	87.848	10.954	999.0	-12.4	354	20	86.948	13.335	1004.5	-16.1
325	21	87.823	10.943	1001.0	-13.6	355	21	86.904	13.457	1007.8	-17.5
326	22	87.829	10.809	996.9	-13.4	356	22	86.867	13.104	1006.0	-19.0
327	23	87.796	11.579	1000.8	-13.3	357	23	86.804	12.266	1002.0	-19.0
328	24	87.745	11.897	1007.1	-14.7	358	24	86.718	11.242	1005.6	-17.9
329	25	87.751	11.520	999.8	-13.2	359	25	86.622	10.855	1011.5	-18.4
330	26	87.757	9.909	997.2	-12.6	360	26	86.570	10.441	1010.3	-19.4
331	27	87.719	9.317	995.2	-12.7	361	27	86.534	9.941	1005.8	-19.2
332	28	87.671	9.334	1000.5	-14.4	362	28	86.498	9.023	1009.3	-18.5
333	29	87.610	10.252	1003.3	-16.0	363	29	86.479	8.764	1012.2	-19.3
334	30	87.544	11.487	1000.8	-16.0	364	30	86.439	8.390	1011.8	-19.9
						365	31	86.396	7.911	1016.5	-20.0

BUOY 8357

BUOY (8357)		LAT	LON	P	T	BUOY (8357)		LAT	LON	P	T
94 Jan		(N)	(+E,-W)	(MB)	(C)	94 Feb		(N)	(+E,-W)	(MB)	(C)
1	1	84.228	110.752	1026.0	-29.7	32	1	85.076	100.035	1024.3	-33.5
2	2	84.196	110.409	1021.7	-30.2	33	2	85.104	99.639	1023.7	-31.9
3	3	84.197	110.201	1029.2	-31.0	34	3	85.034	98.344	999.2	-24.0
4	4	84.181	109.945	1031.4	-29.7	35	4	85.013	97.614	1004.4	-19.6
5	5	84.181	109.307	1032.1	-26.4	36	5	85.039	97.265	1005.3	-20.7
6	6	84.199	108.700	1036.6	-24.5	37	6	85.126	97.214	1016.8	-22.1
7	7	84.220	108.167	1041.8	-24.3	38	7	85.176	97.380	1026.1	-22.1
8	8	84.224	107.686	1039.2	-24.6	39	8	85.188	97.511	1025.2	-21.6
9	9	84.255	107.128	1032.3	-21.0	40	9	85.231	97.979	1018.0	-19.7
10	10	84.332	106.414	1030.5	-19.2	41	10	85.253	98.214	1014.6	-18.5
11	11	84.443	105.922	1032.3	-19.8	42	11	85.288	99.037	1013.6	-17.3
12	12	84.542	106.003	1044.0	-27.1	43	12	85.293	100.327	1011.3	-16.3
13	13	84.614	105.832	1042.4	-27.8	44	13	85.266	101.805	1001.4	-15.5
14	14	84.646	105.523	1039.7	-27.9	45	14	85.327	104.076	989.9	-15.6
15	15	84.651	104.742	1024.8	-27.5	46	15	85.436	105.113	994.8	-20.2
16	16	84.679	104.021	1022.7	-28.8	47	16	85.542	105.856	1004.5	-21.7*
17	17	84.718	103.721	1020.3	-31.8	48	17	85.630	105.794	1012.0	-25.3
18	18	84.804	103.553	1016.5	-33.4	49	18	85.660	105.093	1004.2	-28.0
19	19	84.841	103.391	1014.7	-32.2	50	19	85.696	104.486	1013.9	-30.4
20	20	84.844	103.504	1021.8	-27.2	51	20	85.712	103.831	1022.4	-33.0
21	21	84.889	104.304	1029.1	-26.1	52	21	85.712	103.521	1033.8	-33.6
22	22	84.930	104.235	1026.1	-27.1	53	22	85.733	103.254	1041.7	-31.3
23	23	84.985	103.964	1027.1	-27.9	54	23	85.743	101.070	1011.2	-25.3
24	24	85.034	103.645	1029.9	-27.6	55	24	85.784	99.635	1005.2	-23.8
25	25	85.074	102.987	1025.1	-26.4	56	25	85.803	99.275	1008.7	-28.6
26	26	85.088	102.315	1022.1	-26.3	57	26	85.798	99.359	1009.0	-29.4
27	27	85.060	101.408	1005.5	-25.1	58	27	85.797	99.735	1010.3	-33.7
28	28	85.018	100.725	997.9	-25.3	59	28	85.867	100.366	997.6	-29.7
29	29	85.013	100.478	1002.3	-30.0						
30	30	85.030	100.254	1005.7	-31.9						
31	31	85.038	100.057	1011.8	-31.5						

BUOY (8357)		LAT	LON	P	T	BUOY (8357)		LAT	LON	P	T
94 Mar		(N)	(+E,-W)	(MB)	(C)	94 Apr		(N)	(+E,-W)	(MB)	(C)
60	1	85.932	100.955	991.6	-24.7	91	1	86.337	104.683	1015.4	-25.4
61	2	85.933	100.401	987.5	-26.2	92	2	86.359	104.504	1021.7	-25.9
62	3	85.857	100.114	998.7	-28.7	93	3	86.369	104.148	1016.6	-26.0
63	4	85.794	100.197	1008.1	-32.1	94	4	86.401	104.123	1019.2	-25.2
64	5	85.770	100.211	1014.4	-34.2	95	5	86.459	103.980	1022.4	-23.8
65	6	85.783	100.518	1014.7	-33.6	96	6	86.485	103.377	1022.4	-23.3
66	7	85.919	102.144	1002.9	-25.2	97	7	86.495	102.911	1023.1	-23.7
67	8	86.089	103.564	994.0	-18.7	98	8	86.494	102.546	1027.8	-23.7
68	9	86.187	104.426	988.4	-15.0	99	9	86.493	102.175	1030.3	-24.4
69	10	86.232	104.380	990.2	-18.0	100	10	86.489	101.995	1030.5	-24.4
70	11	86.220	104.169	996.6	-26.1	101	11	86.487	102.129	1026.0	-24.2
71	12	86.231	103.425	997.0	-28.7	102	12	86.483	102.574	1014.1	-21.3
72	13	86.210	102.684	1006.3	-28.5	103	13	86.471	102.871	1015.3	-18.4
73	14	86.167	102.123	1016.9	-29.6	104	14	86.479	102.840	1016.0	-17.6
74	15	86.152	101.917	1026.0	-31.5	105	15	86.488	103.428	1012.6	-17.9
75	16	86.182	103.353	1014.0	-27.7	106	16	86.502	104.266	1010.6	-14.9
76	17	86.188	104.093	1018.0	-25.9	107	17	86.501	105.505	1009.9	-12.8
77	18	86.234	103.163	1022.9	-26.2	108	18	86.481	105.866	1017.8	-11.7
78	19	86.290	102.031	1027.1	-23.9	109	19	86.498	104.268	1028.0	-14.8
79	20	86.320	101.494	1029.6	-22.4	110	20	86.491	103.511	1033.2	-18.1
80	21	86.345	101.807	1027.3	-22.9	111	21	86.500	103.490	1035.3	-19.3
81	22	86.372	102.065	1018.5	-25.4	112	22	86.527	103.423	1032.3	-18.3
82	23	86.392	102.545	1014.7	-26.0	113	23	86.574	103.390	1029.6	-16.9
83	24	86.382	103.047	1009.2	-23.7	114	24	86.623	102.985	1033.3	-16.3
84	25	86.347	103.157	1013.7	-23.3	115	25	86.639	102.428	1035.4	-16.1
85	26	86.327	103.419	1011.8	-22.4	116	26	86.626	101.766	1027.2	-15.9
86	27	86.293	104.424	1006.6	-19.8	117	27	86.621	101.298	1008.8	-15.2
87	28	86.267	104.599	1011.6	-22.2	118	28	86.702	100.029	1009.8	-15.8
88	29	86.320	104.808	1006.0	-22.6	119	29	86.699	98.263	1004.4	-17.0
89	30	86.363	104.820	1007.7	-22.7	120	30	86.648	97.153	995.9	-17.4
90	31	86.349	104.521	1013.2	-24.4						

BUOY 8357

BUOY (8357) 94 May		LAT (N)	LON (+E,-W)	P (MB)	T (C)	BUOY (8357) 94 Jun		LAT (N)	LON (+E,-W)	P (MB)	T (C)
121	1	86.644	96.540	994.6	-16.9	152	1	86.814	86.775	984.9	-4.5
122	2	86.690	95.769	1003.8	-17.1	153	2	86.799	84.695	985.4	-4.0
123	3	86.730	95.241	1006.3	-16.6	154	3	86.742	82.843	985.6	-3.8
124	4	86.756	94.722	1011.3	-16.2	155	4	86.662	82.109	985.2	-4.0
125	5	86.762	93.989	1012.2	-16.2	156	5	86.622	81.538	989.8	-3.8
126	6	86.799	93.050	1019.2	-14.4	157	6	86.501	82.242	983.8	-4.0
127	7	86.802	92.152	1023.1	-13.4	158	7	86.347	82.103	990.8	-3.3
128	8	86.794	91.414	1022.6	-12.5	159	8	86.214	81.716	994.7	-3.4
129	9	86.786	91.042	1025.2	-11.8	160	9	86.141	81.623	1001.8	-3.4
130	10	86.796	90.870	1027.6	-11.5	161	10	86.129	82.162	1007.8	-3.0
131	11	86.817	90.568	1030.5	-10.6	162	11	86.136	82.548	1011.0	-2.1
132	12	86.834	90.316	1030.6	-10.3	163	12	86.146	82.553	1009.2	-1.9
133	13	86.841	90.136	1030.6	-10.6	164	13	86.108	82.875	1003.1	-1.5
134	14	86.841	89.809	1031.5	-10.7	165	14	86.082	82.722	1001.6	-1.5
135	15	86.833	89.518	1028.7	-10.6	166	15	86.069	83.132	1009.0	- .8
136	16	86.786	89.558	1019.8	-9.6	167	16	86.111	84.588	1009.3	-1.1
137	17	86.757	89.020	1014.9	-9.1	168	17	86.112	86.169	1015.7	- .3
138	18	86.741	88.653	1013.6	-9.0	169	18	86.110	87.337	1022.5	.3
139	19	86.750	88.355	1014.9	-8.8	170	19	86.113	88.371	1021.5	.1
140	20	86.748	87.816	1018.5	-8.7	171	20	86.124	88.666	1018.5	.6
141	21	86.696	87.892	1019.6	-8.6	172	21	86.155	89.191	1014.9	.9
142	22	86.632	89.238	1013.4	-8.6	173	22	86.176	89.977	1013.1	1.2
143	23	86.591	89.976	1013.1	-8.2	174	23	86.177	90.131	1016.4	2.0
144	24	86.526	90.963	1010.7	-7.5	175	24	86.177	89.749	1019.2	1.8
145	25	86.489	92.398	1011.4	-6.5	176	25	86.190	89.792	1018.0	2.3
146	26	86.498	93.256	1015.9	-5.7	177	26	86.220	90.100	1015.7	2.4
147	27	86.548	93.740	1015.5	-5.6	178	27	86.275	90.625	1013.6	2.9
148	28	86.626	93.337	1008.7	-5.7	179	28	86.342	90.725	1006.3	2.7
149	29	86.705	92.424	999.5	-5.6	180	29	86.367	91.346	1007.1	2.0
150	30	86.774	90.977	991.6	-5.2	181	30	86.417	92.320	1003.2	1.5
151	31	86.784	89.061	983.1	-4.8						

BUOY (8357) 94 Jul		LAT (N)	LON (+E,-W)	P (MB)	T (C)	BUOY (8357) 94 Aug		LAT (N)	LON (+E,-W)	P (MB)	T (C)
182	1	86.434	92.854	1002.1	1.5	213	1	86.964	88.569	990.9	.6
183	2	86.429	93.082	999.7	1.5	214	2	86.908	87.273	993.6	1.1
184	3	86.460	92.769	995.7	1.7	215	3	86.876	85.805	990.3	.9
185	4	86.402	92.006	1003.9	1.8	216	4	86.866	85.180	984.8	.7
186	5	86.360	91.687	1008.4	2.0	217	5	86.848	84.493	984.6	-.8
187	6	86.464	92.149	1009.2	1.7	218	6	86.843	84.239	987.5	-1.3
188	7	86.587	90.905	1007.1	1.0	219	7	86.876	83.492	971.9	-.8
189	8	86.670	89.930	1013.4	1.8	220	8	86.957	84.894	990.0	-1.0
190	9	86.696	89.526	1017.0	1.5	221	9	87.082	84.298	991.9	-1.8
191	10	86.764	88.571	995.9	.9	222	10	87.146	84.022	1003.3	-1.6
192	11	86.864	90.532	1006.2	1.4	223	11	87.175	83.057	999.2	-.4
193	12	86.900	91.540	1009.5	1.3	224	12	87.172	82.866	991.6	1.0
194	13	86.886	92.258	1012.8	1.2	225	13	87.163	82.666	989.6	1.2
195	14	86.886	93.166	1012.7	1.5	226	14	87.175	82.529	994.4	.8
196	15	86.901	93.562	1007.6	1.8	227	15	87.169	82.576	991.5	1.0
197	16	86.953	94.146	1006.0	1.5	228	16	87.168	82.280	990.1	.1
198	17	87.047	94.795	995.8	1.2	229	17	87.074	82.073	992.1	-.1
199	18	87.106	95.800	990.8	1.2	230	18	86.986	82.435	991.5	-1.1
200	19	87.124	95.665	990.7	2.0	231	19	86.859	83.929	990.0	-1.1
201	20	87.096	94.382	998.0	1.7	232	20	86.769	83.660	1004.1	-2.7
202	21	87.048	93.454	999.0	1.1	233	21	86.720	84.298	1008.6	-2.2
203	22	87.002	94.378	988.7	1.0	234	22	86.701	84.756	1011.2	-.4
204	23	87.048	93.552	1003.1	1.5	235	23	86.693	84.923	1014.6	-2.6
205	24	87.051	93.179	1006.6	1.9	236	24	86.733	85.123	1008.9	-1.8
206	25	87.029	93.450	1002.8	1.8	237	25	86.777	84.500	1007.0	-1.4
207	26	87.012	93.027	1006.4	2.1	238	26	86.784	83.744	1001.3	-2.0
208	27	87.000	93.220	1005.3	1.9	239	27	86.809	82.796	998.2	-2.3
209	28	87.011	93.954	1006.2	1.6	240	28	86.807	81.525	987.5	-3.7
210	29	87.101	93.653	997.7	1.1	241	29	86.840	81.863	990.0	-4.8
211	30	87.131	91.758	996.4	.8	242	30	86.888	81.706	995.7	-2.8
212	31	87.069	90.223	991.4	.6	243	31	86.909	79.255	985.2	-1.8

BUOY 8357

BUOY (8357) 94 Sep					BUOY (8357) 94 Oct						
	LAT (N)	LON (+E,-W)	P (MB)	T (C)		LAT (N)	LON (+E,-W)	P (MB)	T (C)		
244	1	86.989	78.139	980.9	-1.4	274	1	86.362	80.075	1018.0	-9.1
245	2	87.055	77.169	982.0	-2.1	275	2	86.441	77.808	1019.4	-11.4
246	3	87.049	76.395	990.0	-3.7	276	3	86.486	76.022	1020.9	-13.0
247	4	86.962	75.444	995.1	-2.7	277	4	86.544	74.000	1008.2	-10.3
248	5	86.902	74.434	1003.9	-2.4	278	5	86.635	71.298	988.2	-6.6
249	6	86.836	73.987	1012.5	-3.8	279	6	86.691	69.681	969.9	-4.4
250	7	86.790	73.787	1017.0	-4.3	280	7	86.720	68.604	962.1	-3.8
251	8	86.758	73.301	1019.1	-4.5	281	8	86.765	68.610	972.8	-5.0
252	9	86.720	73.427	1015.1	-6.2	282	9	86.797	68.078	976.6	-5.5
253	10	86.677	73.439	1015.8	-6.7	283	10	86.783	67.826	981.7	-6.7
254	11	86.632	74.780	1015.0	-8.3	284	11	86.769	66.882	987.6	-8.7
255	12	86.635	75.502	1013.2	-7.9	285	12	86.796	66.228	985.5	-8.5
256	13	86.722	76.249	998.8	-3.4	286	13	86.831	62.591	983.8	-6.5
257	14	86.716	75.782	1005.4	-2.3	287	14	86.803	59.848	983.2	-5.9
258	15	86.728	74.767	1009.3	-2.9	288	15	86.753	54.887	995.9	-7.1
259	16	86.782	74.923	1007.5	-1.9	289	16	86.652	51.617	1009.6	-10.8
260	17	86.832	75.310	1004.2	-2.2	290	17	86.574	49.892	1017.7	-12.0
261	18	86.837	74.831	1001.2	-4.0	291	18	86.484	48.964	1010.0	-11.9
262	19	86.810	73.811	1001.5	-4.4	292	19	86.397	49.142	1000.8	-13.0
263	20	86.739	74.049	1002.7	-6.8	293	20	86.345	50.046	992.3	-15.2
264	21	86.743	77.091	988.3	-5.6	294	21	86.307	50.300	997.7	-19.6
265	22	86.677	78.034	1001.2	-10.5	295	22	86.296	49.676	999.2	-22.0
266	23	86.639	77.713	1007.3	-14.9	296	23	86.274	48.693	1000.0	-18.6
267	24	86.595	77.595	1010.1	-16.3	297	24	86.205	48.362	1002.8	-17.7
268	25	86.552	77.570	1009.6	-12.3	298	25	86.102	48.242	1004.1	-17.2
269	26	86.495	77.044	1009.2	-15.2	299	26	85.978	48.307	1006.5	-15.4
270	27	86.416	76.942	1012.7	-15.9	300	27	85.866	48.367	1009.7	-14.2
271	28	86.350	77.856	1009.9	-11.9	301	28	85.820	48.158	1021.4	-16.4
272	29	86.320	79.599	1006.2	-6.3	302	29	85.802	48.300	1021.0	-16.4
273	30	86.313	80.701	1013.8	-9.3	303	30	85.784	48.265	1019.8	-16.7
						304	31	85.790	48.056	1017.7	-17.7

BUOY (8357) 94 Nov					BUOY (8357) 94 Dec						
	LAT (N)	LON (+E,-W)	P (MB)	T (C)		LAT (N)	LON (+E,-W)	P (MB)	T (C)		
305	1	85.784	47.277	1019.3	-16.4	335	1	84.899	42.788	995.1	-23.9
306	2	85.747	46.665	1023.1	-19.4	336	2	84.828	41.734	1009.5	-22.8
307	3	85.671	46.096	1021.2	-18.2	337	3	84.769	41.752	1011.5	-26.3
308	4	85.574	45.658	1018.1	-15.9	338	4	84.786	41.361	1002.6	-25.5
309	5	85.532	45.382	1016.3	-16.3	339	5	84.811	40.784	996.3	-21.3
310	6	85.500	45.017	1021.7	-17.0	340	6	84.863	40.218	975.2	-17.3
311	7	85.428	44.174	1023.0	-15.9	341	7	84.771	40.650	1000.1	-18.1
312	8	85.429	43.650	1032.2	-16.7	342	8	84.709	41.230	1018.2	-23.3
313	9	85.432	43.770	1030.6	-18.5	343	9	84.765	41.110	1011.9	-18.4
314	10	85.449	44.647	1008.3	-16.6	344	10	84.866	41.666	999.4	-13.6
315	11	85.370	44.602	1012.4	-15.3	345	11	84.986	42.523	994.5	-10.8
316	12	85.309	44.883	1011.8	-15.7	346	12	84.992	43.021	1004.4	-11.7
317	13	85.297	45.685	995.4	-13.8	347	13	84.948	42.670	1013.1	-18.4
318	14	85.243	45.772	996.2	-16.7	348	14	84.954	42.354	1007.2	-20.0
319	15	85.266	46.341	981.5	-17.3	349	15	84.979	42.812	1009.3	-19.1
320	16	85.274	46.225	985.0	-17.3	350	16	85.024	43.682	1011.0	-14.3
321	17	85.233	45.927	991.6	-21.1	351	17	85.138	44.893	1011.5	-11.5
322	18	85.218	45.610	987.9	-24.9	352	18	85.260	46.284	1015.7	-10.0
323	19	85.166	44.536	984.2	-19.0	353	19	85.359	47.118	1012.9	-12.1
324	20	85.137	44.090	993.8	-20.2	354	20	85.407	47.146	1002.1	-16.0
325	21	85.120	43.975	998.2	-25.5	355	21	85.397	46.900	1002.9	-18.3
326	22	85.104	43.987	1002.7	-26.9	356	22	85.366	46.205	1000.9	-19.7
327	23	85.094	44.558	998.9	-22.4	357	23	85.329	45.178	993.8	-19.3
328	24	85.035	44.460	1005.5	-23.2	358	24	85.280	43.824	996.2	-18.2
329	25	85.035	44.372	1001.9	-24.2	359	25	85.199	42.531	1002.5	-21.4
330	26	85.085	43.764	993.9	-21.0	360	26	85.123	40.920	1002.8	-22.6
331	27	85.071	42.902	991.2	-21.0	361	27	85.080	39.460	998.5	-20.9
332	28	85.032	42.145	997.5	-22.8	362	28	85.116	38.210	1005.5	-19.8
333	29	84.968	42.198	1004.2	-25.2	363	29	85.099	37.296	1007.1	-22.4
334	30	84.894	42.573	1005.2	-24.7	364	30	85.063	36.181	1005.5	-23.3
						365	31	85.017	34.991	1009.9	-23.6

BUOY 8361

BUOY (8361) 94 Jan		LAT (N)	LON (+E,-W)	P (MB)	T (C)	BUOY (8361) 94 Feb		LAT (N)	LON (+E,-W)	P (MB)	T (C)
1	1	78.320	178.698	1022.6	-10.2	32	1	79.326	177.224	1037.1	-14.9
2	2	78.413	178.642	1028.9	-9.7	33	2	79.496	176.389	1007.4	-12.2
3	3	78.530	178.450	1030.3	-10.4	34	3	79.623	176.175	1007.6	-10.3
4	4	78.663	178.350	1036.5	-10.2	35	4	79.616	176.443	1015.1	-12.1
5	5	78.716	178.067	1040.0	-10.9	36	5	79.581	176.538	1027.1	-13.8
6	6	78.757	177.818	1045.2	-11.9	37	6	79.550	176.426	1029.2	-13.7
7	7	78.799	177.553	1052.2	-12.2	38	7	79.539	176.313	1035.4	-13.3
8	8	78.868	177.466	1056.4	-12.3	39	8	79.530	176.231	1037.5	-12.8
9	9	78.915	177.481	1055.7	-12.9	40	9	79.520	176.235	1034.8	-11.2
10	10	78.927	177.445	1053.8	-13.7	41	10	79.495	176.564	1025.5	-10.3
11	11	78.911	177.453	1053.0	-14.2	42	11	79.405	176.995	1025.7	-10.4
12	12	78.894	177.364	1053.2	-14.1	43	12	79.325	177.564	1017.7	-10.1
13	13	78.907	177.116	1050.3	-13.9	44	13	79.234	178.412	1008.7	-10.7
14	14	79.000	176.673	1042.8	-13.1	45	14	79.095	179.178	1012.1	-10.2
15	15	79.106	176.458	1043.5	-12.1	46	15	79.029	179.679	1022.7	-11.4
16	16	79.177	176.448	1038.2	-11.7	47	16	79.031	179.819	1028.2	-12.9
17	17	79.197	176.400	1027.8	-12.0	48	17	79.052	179.896	1031.2	-14.8
18	18	79.170	176.395	1035.0	-12.8	49	18	79.153	-179.965	1027.1	-13.4
19	19	79.171	176.474	1038.9	-13.9	50	19	79.226	-179.916	1029.6	-12.4
20	20	79.167	176.657	1038.3	-13.0	51	20	79.329	-179.949	1022.0	-11.9
21	21	79.137	176.795	1037.2	-12.1	52	21	79.377	-179.919	1024.7	-10.6
22	22	79.111	176.842	1036.7	-13.0	53	22	79.394	179.853	1039.2	-11.9
23	23	79.097	176.702	1037.5	-13.0	56	25	79.500	-179.227	1027.5	-13.0
24	24	79.112	176.384	1033.0	-12.2	57	26	79.468	-178.986	1024.6	-14.5
25	25	79.122	176.101	1026.0	-12.2	58	27	79.438	-178.701	1021.9	-15.0
26	26	79.135	175.736	1011.5	-13.0	59	28	79.437	-178.696	1015.6	-15.5
27	27	79.154	175.728	1006.7	-13.7						
28	28	79.158	176.111	1011.0	-13.9						
29	29	79.192	176.585	1027.6	-14.3						
30	30	79.271	176.762	1021.6	-14.0						
31	31	79.305	177.147	1034.2	-14.4						

BUOY (8361) 94 Mar		LAT (N)	LON (+E,-W)	P (MB)	T (C)	BUOY (8361) 94 Apr		LAT (N)	LON (+E,-W)	P (MB)	T (C)
60	1	79.430	-178.690	1014.4	-16.6	91	1	79.282	-176.207	1025.2	-14.8
61	2	79.454	-178.618	1007.9	-17.3	92	2	79.343	-176.409	1022.0	-13.6
62	3	79.520	-178.354	996.3	-16.3	93	3	79.368	-176.512	1026.1	-12.0
63	4	79.553	-178.230	995.2	-15.9	94	4	79.342	-176.583	1033.9	-13.4
64	5	79.521	-178.102	1008.1	-17.5	95	5	79.336	-176.669	1037.3	-14.1
65	6	79.508	-177.961	1018.1	-18.0	96	6	79.367	-176.774	1033.9	-14.3
66	7	79.474	-177.815	1029.4	-17.7	97	7	79.394	-176.847	1035.0	-13.8
67	8	79.409	-177.375	1035.9	-16.7	98	8	79.409	-176.840	1038.4	-13.4
68	9	79.401	-176.931	1026.9	-17.2	99	9	79.419	-176.817	1035.9	-13.3
69	10	79.401	-176.409	1017.1	-17.2	100	10	79.452	-176.756	1027.6	-12.2
70	11	79.445	-176.073	1013.3	-17.0	101	11	79.507	-176.691	1019.0	-11.6
71	12	79.503	-176.060	1008.6	-17.0	102	12	79.535	-176.649	1004.7	-11.3
72	13	79.555	-176.165	1000.5	-16.2	103	13	79.497	-176.763	1010.3	-11.2
73	14	79.577	-176.361	997.0	-16.1	104	14	79.446	-176.757	1015.5	-11.8
74	15	79.561	-176.545	1005.8	-16.5	105	15	79.410	-176.777	1022.0	-12.0
75	16	79.539	-176.720	1020.3	-17.3	106	16	79.400	-176.713	1017.6	-12.1
76	17	79.501	-176.517	1015.3	-17.5	107	17	79.373	-176.575	1009.2	-11.4
77	18	79.460	-176.365	1013.6	-17.6	108	18	79.368	-176.517	1013.9	-10.6
78	19	79.393	-176.631	1022.5	-19.0	109	19	79.375	-176.547	1019.6	-11.1
79	20	79.325	-176.843	1028.3	-18.8	110	20	79.376	-176.582	1019.7	-12.2
80	21	79.299	-176.941	1035.0	-17.8	111	21	79.379	-176.658	1024.3	-13.0
81	22	79.299	-176.845	1032.5	-17.5	112	22	79.383	-176.770	1026.8	-13.0
82	23	79.295	-176.696	1021.3	-17.0	113	23	79.395	-176.924	1032.2	-12.1
83	24	79.298	-176.616	1012.6	-16.7	114	24	79.380	-177.237	1026.4	-11.2
84	25	79.309	-176.500	1000.9	-16.4	115	25	79.388	-177.528	1018.9	-9.7
85	26	79.309	-176.525	1000.7	-16.9	116	26	79.402	-177.348	1030.0	-8.7
86	27	79.268	-176.608	998.8	-17.6	117	27	79.434	-177.251	1030.1	-8.8
87	28	79.202	-176.365	996.8	-17.2	118	28	79.455	-177.287	1017.6	-8.7
88	29	79.182	-176.539	1018.5	-16.7	119	29	79.441	-177.239	1012.9	-8.6
89	30	79.199	-176.709	1011.9	-16.1	120	30	79.444	-177.044	1019.0	-8.6
90	31	79.222	-176.836	1002.8	-14.0						

BUOY 8361

BUOY (8361)		LAT	LON	P	T	BUOY (8361)		LAT	LON	P	T
94 May		(N)	(+E,-W)	(MB)	(C)	94 Jun		(N)	(+E,-W)	(MB)	(C)
121	1	79.508	-176.720	1018.8	-8.6	152	1	80.140	-174.587	1001.7	-3.5
122	2	79.561	-176.519	1016.7	-8.2	153	2	80.212	-174.376	998.3	-3.3
123	3	79.591	-176.444	1017.0	-7.9	154	3	80.245	-174.063	994.0	-3.1
124	4	79.639	-176.281	1020.7	-7.4	155	4	80.273	-173.629	989.5	-2.9
125	5	79.688	-176.247	1021.9	-6.9	156	5	80.353	-173.030	977.3	-2.6
126	6	79.720	-176.432	1024.0	-6.6	157	6	80.333	-172.085	990.9	-2.6
127	7	79.751	-176.653	1025.5	-6.3	158	7	80.354	-171.825	996.3	-2.7
128	8	79.790	-176.807	1027.6	-6.0	159	8	80.367	-171.533	998.2	-2.6
129	9	79.815	-176.924	1028.9	-5.6	160	9	80.381	-170.890	1004.1	-2.6
130	10	79.821	-177.088	1029.6	-5.4	161	10	80.373	-170.442	1015.9	-2.5
131	11	79.823	-177.270	1030.0	-5.3	162	11	80.472	-170.709	1007.7	-2.1
132	12	79.818	-177.479	1029.0	-5.3	163	12	80.544	-170.651	1000.8	-1.9
133	13	79.815	-177.662	1028.6	-5.1	164	13	80.599	-170.242	998.0	-1.4
134	14	79.817	-177.860	1027.7	-5.0	165	14	80.686	-170.058	992.4	-1.1
135	15	79.822	-178.003	1023.5	-5.0	166	15	80.682	-169.999	997.0	-1.1
136	16	79.838	-178.093	1015.2	-4.9	167	16	80.645	-169.723	999.9	-0.9
137	17	79.843	-177.780	1014.6	-4.7	168	17	80.556	-169.782	1002.8	-0.9
138	18	79.843	-177.378	1024.0	-4.7	169	18	80.466	-170.157	1013.1	-0.8
139	19	79.927	-177.303	1019.6	-4.7	170	19	80.394	-170.416	1011.1	-0.8
140	20	80.028	-177.498	1009.2	-4.5	171	20	80.323	-170.754	1013.1	-0.6
141	21	80.025	-177.779	994.7	-4.4	172	21	80.275	-171.060	1016.2	-0.5
142	22	79.912	-177.796	1000.1	-4.2	173	22	80.200	-171.098	1013.9	-0.4
143	23	79.812	-177.424	1009.8	-4.1	174	23	80.124	-171.080	1015.3	-0.2
144	24	79.742	-176.967	1015.9	-4.2	175	24	80.087	-171.063	1020.8	-0.2
145	25	79.714	-176.520	1015.1	-4.1	176	25	80.079	-171.059	1018.6	-0.2
146	26	79.677	-176.210	1019.7	-4.0	177	26	80.058	-170.988	1013.8	-0.1
147	27	79.662	-176.102	1027.1	-3.6	178	27	80.000	-171.126	1009.8	.0
148	28	79.682	-176.032	1029.5	-3.5	179	28	80.004	-171.459	1013.8	.1
149	29	79.762	-175.771	1019.8	-3.8	180	29	80.036	-171.459	1018.8	.1
150	30	79.873	-175.467	1010.7	-3.6	181	30	80.058	-171.284	1015.9	.1
151	31	80.017	-174.991	1006.8	-3.5						

BUOY (8361)		LAT	LON	P	T	BUOY (8361)		LAT	LON	P	T
94 Jul		(N)	(+E,-W)	(MB)	(C)	94 Aug		(N)	(+E,-W)	(MB)	(C)
182	1	80.077	-171.162	1008.6	.1	213	1	80.496	-168.353	1005.8	1.0
183	2	80.072	-171.030	1004.6	.1	214	2	80.605	-168.094	998.4	1.3
184	3	80.067	-170.783	1005.8	.1	215	3	80.654	-167.960	992.3	1.0
185	4	80.113	-170.305	1007.4	.2	216	4	80.630	-167.270	1002.9	.7
186	5	80.207	-170.095	1005.5	.3	217	5	80.711	-166.542	1004.1	1.0
187	6	80.261	-170.365	1011.2	.4	218	6	80.752	-166.429	1004.6	1.2
188	7	80.283	-170.877	1016.3	.4	219	7	80.759	-166.432	1008.6	1.1
189	8	80.290	-171.520	1014.3	.4	220	8	80.798	-166.413	1005.5	1.5
190	9	80.290	-172.055	1017.0	.4	221	9	80.826	-166.483	1005.2	1.6*
191	10	80.271	-172.338	1021.2	.4						
192	11	80.269	-172.202	1023.4	.5						
193	12	80.264	-171.919	1023.1	.9						
194	13	80.261	-171.638	1018.3	1.0						
195	14	80.269	-171.685	1010.2	.9						
196	15	80.289	-171.999	1003.7	.7						
197	16	80.254	-172.097	1010.4	1.0						
198	17	80.242	-172.095	1008.8	1.3						
199	18	80.219	-172.043	1004.4	1.1						
200	19	80.208	-171.989	998.9	1.3						
201	20	80.200	-171.925	996.4	1.4						
202	21	80.220	-171.785	997.3	1.3						
203	22	80.250	-171.711	1000.0	1.4						
204	23	80.276	-171.642	997.4	1.2						
205	24	80.307	-171.737	1002.3	1.2						
206	25	80.322	-171.765	1003.7	1.1						
207	26	80.407	-171.702	999.4	1.0						
208	27	80.397	-171.384	998.1	.9						
209	28	80.231	-170.795	1019.1	.8						
210	29	80.312	-170.881	1002.3	.7						
211	30	80.361	-170.280	1001.3	.8						
212	31	80.394	-169.409	1006.3	.8						

BUOY 8362

BUOY (8362)		LAT	LON	P	T	BUOY (8362)		LAT	LON	P	T
94 Jan		(N)	(+E,-W)	(MB)	(C)	94 Feb		(N)	(+E,-W)	(MB)	(C)
1	1	87.034	-169.433	1031.1	-14.2*	32	1	87.262	-157.311	1027.9	-15.3
2	2	87.106	-169.970	1021.4	-13.5	33	2	87.273	-156.828	1032.3	-15.5
3	3	87.139	-170.008	1025.3	-12.4	34	3	87.412	-157.568	1013.6	-14.6
4	4	87.151	-170.333	1032.6	-12.2	35	4	87.505	-157.330	1011.0	-12.9*
5	5	87.169	-170.373	1038.7	-12.5	36	5	87.536	-156.756	1019.6	-12.2
6	6	87.186	-170.346	1044.9	-12.7	37	6	87.531	-156.353	1025.6	-13.5
7	7	87.211	-170.338	1045.9	-12.8	38	7	87.518	-156.153	1026.3	-14.1
8	8	87.214	-170.143	1046.2	-12.8	39	8	87.505	-155.995	1022.2	-14.0
9	9	87.226	-169.301	1039.4	-12.6	40	9	87.465	-155.166	1009.1	-13.9*
10	10	87.212	-167.931	1040.8	-11.8	41	10	87.412	-154.828	1009.4	-13.9
11	11	87.215	-166.849	1040.2	-11.9	42	11	87.353	-154.449	998.7	-13.9
12	12	87.176	-165.458	1046.4	-12.1	43	12	87.203	-154.745	988.1	-13.0
13	13	87.155	-164.323	1047.4	-12.7	44	13	87.114	-155.237	974.0	-12.7
14	14	87.161	-163.525	1044.6	-12.8	45	14	87.021	-154.733	983.6	-10.9
15	15	87.204	-163.181	1038.2	-12.9	46	15	86.949	-153.328	1000.5	-10.5*
16	16	87.253	-162.679	1031.3	-12.8	47	16	86.924	-152.070	1009.3	-12.1
17	17	87.259	-162.139	1025.8	-12.9	48	17	86.908	-150.809	1016.6	-13.6
18	18	87.241	-161.379	1023.0	-13.6	49	18	86.947	-149.618	1015.0	-14.1
19	19	87.226	-160.554	1018.8	-14.1	50	19	86.986	-148.657	1025.7	-14.2
20	20	87.215	-160.362	1015.6	-14.3	51	20	87.032	-148.101	1027.2	-14.4
21	21	87.136	-159.388	1017.3	-14.0	52	21	87.052	-148.127	1027.4	-14.9
22	22	87.061	-158.930	1029.9	-13.7	53	22	87.038	-148.064	1048.5	-15.5
23	23	87.046	-158.326	1034.4	-13.8	54	23	87.097	-147.175	1037.1	-15.5
24	24	87.045	-157.734	1036.2	-14.2	55	24	87.214	-146.057	1016.8	-14.3
25	25	87.057	-157.516	1035.9	-14.4	56	25	87.207	-145.743	1010.3	-14.8
26	26	87.089	-157.643	1029.4	-14.6	57	26	87.200	-145.809	1007.2	-15.3
27	27	87.158	-158.501	1014.1	-14.4	58	27	87.195	-145.655	1007.6	-16.0*
28	28	87.230	-159.636	995.5	-13.7	59	28	87.193	-145.597	1005.4	-15.9
29	29	87.255	-159.888	1002.9	-13.5						
30	30	87.257	-158.554	1014.2	-14.1						
31	31	87.280	-158.249	1015.8	-14.9						

BUOY (8362)		LAT	LON	P	T	BUOY (8362)		LAT	LON	P	T
94 Mar		(N)	(+E,-W)	(MB)	(C)	94 Apr		(N)	(+E,-W)	(MB)	(C)
60	1	87.214	-145.350	999.3	-16.3	91	1	87.092	-137.707	1013.8	-15.3
61	2	87.288	-145.113	993.2	-16.0	92	2	87.084	-137.359	1021.5	-15.5
62	3	87.366	-145.114	996.6	-16.0	93	3	87.092	-137.147	1016.7	-15.2
63	4	87.431	-145.685	1005.0	-16.4	94	4	87.078	-136.982	1016.0	-14.7
64	5	87.442	-146.421	1004.6	-16.6	95	5	87.042	-136.458	1022.4	-14.6
65	6	87.402	-146.907	1003.2	-15.9	96	6	87.046	-136.176	1026.5	-14.6
66	7	87.283	-145.659	992.1	-15.0	97	7	87.055	-136.058	1026.4	-14.4
67	8	87.106	-143.383	991.0	-13.8	98	8	87.065	-135.904	1025.8	-14.6
68	9	87.010	-140.454	987.1	-13.4	99	9	87.063	-135.879	1026.7	-14.6
69	10	86.975	-138.032	985.3	-13.3	100	10	87.064	-135.899	1023.7	-14.6
70	11	86.987	-137.006	996.6	-14.0	101	11	87.058	-135.933	1014.9	-14.3
71	12	87.024	-136.369	998.4	-15.3	102	12	87.056	-135.940	1004.8	-13.5
72	13	87.059	-136.226	1001.4	-15.7	103	13	87.063	-136.105	1009.4	-13.5
73	14	87.085	-136.477	1010.2	-15.8	104	14	87.063	-136.235	1012.9	-14.0
74	15	87.079	-137.147	1012.3	-16.3	105	15	87.046	-136.170	1010.8	-13.7
75	16	87.051	-137.304	1007.1	-16.7	106	16	87.044	-136.162	1007.8	-13.1
76	17	87.054	-138.109	1011.0	-16.7	107	17	87.112	-135.889	1015.2	-12.8
77	18	87.086	-139.254	1024.2	-16.4	108	18	87.162	-136.007	1024.9	-13.2
78	19	87.102	-139.576	1032.2	-16.4	109	19	87.204	-136.228	1026.8	-13.4
79	20	87.104	-139.588	1035.6	-16.5	110	20	87.222	-136.919	1026.1	-13.3
80	21	87.085	-138.878	1025.6	-16.4	111	21	87.216	-137.845	1028.0	-12.7
81	22	87.057	-138.431	1014.7	-15.7	112	22	87.192	-138.136	1026.1	-12.1
82	23	87.029	-138.228	1005.5	-15.5	113	23	87.170	-137.652	1028.6	-11.9
83	24	87.027	-138.226	999.4	-15.5	114	24	87.167	-137.388	1033.9	-11.9
84	25	87.052	-138.477	1006.0	-15.7	115	25	87.179	-137.192	1035.6	-11.9
85	26	87.068	-138.583	1007.9	-15.8	116	26	87.209	-137.213	1026.8	-11.7
86	27	87.101	-138.323	1001.2	-15.8	117	27	87.222	-136.409	1018.4	-10.9
87	28	87.143	-139.574	1005.1	-15.8	118	28	87.215	-135.768	1020.9	-10.9
88	29	87.076	-139.233	1004.5	-15.5	119	29	87.264	-136.370	1001.2	-10.9
89	30	87.051	-137.786	1007.3	-14.8	120	30	87.237	-135.405	1007.7	-10.6
90	31	87.081	-137.615	1011.6	-14.7						

BUOY 8362

BUOY (8362) 94 May		LAT (N)	LON (+E,-W)	P (MB)	T (C)	BUOY (8362) 94 Jun		LAT (N)	LON (+E,-W)	P (MB)	T (C)
121	1	87.349	-132.369	1006.6	-10.5	152	1	87.844	-117.311	999.8	-4.1
122	2	87.408	-130.952	1006.3	-9.9	153	2	87.913	-114.156	997.7	-4.0
123	3	87.419	-130.668	1011.4	-9.9	154	3	87.991	-112.490	989.4	-3.8
124	4	87.427	-130.555	1015.4	-10.4	155	4	88.045	-110.815	989.2	-3.8
125	5	87.483	-129.339	1013.1	-9.9	156	5	88.159	-108.470	985.7	-3.7
126	6	87.478	-129.175	1023.4	-9.5	157	6	88.313	-105.538	984.0	-3.5
127	7	87.476	-128.666	1026.0	-9.5	158	7	88.453	-102.430	991.4	-3.4
128	8	87.451	-128.090	1025.1	-9.3	159	8	88.519	-100.115	994.8	-3.2
129	9	87.419	-128.296	1022.8	-8.7	160	9	88.556	-98.917	995.7	-3.2
130	10	87.404	-128.383	1024.9	-8.3	161	10	88.556	-99.771	1001.3	-3.1
131	11	87.401	-128.297	1028.6	-8.1	162	11	88.515	-100.740	1011.7	-2.9
132	12	87.384	-128.461	1026.7	-7.8	163	12	88.485	-99.066	1009.3	-2.9
133	13	87.368	-128.657	1023.9	-7.4	164	13	88.544	-97.903	997.3	-2.7
134	14	87.371	-128.716	1025.0	-6.8	165	14	88.605	-98.405	997.3	-2.6
135	15	87.390	-129.022	1016.8	-6.4						
136	16	87.460	-128.725	1018.1	-6.0						
137	17	87.528	-128.179	1012.5	-5.9						
138	18	87.568	-127.959	1010.1	-5.9						
139	19	87.564	-127.366	1015.1	-5.9						
140	20	87.589	-126.602	1014.7	-5.9						
141	21	87.650	-126.583	1008.1	-5.8						
142	22	87.772	-127.081	1000.7	-5.5						
143	23	87.847	-129.056	1001.9	-5.3						
144	24	87.869	-130.529	996.2	-5.2						
145	25	87.938	-129.949	1003.7	-5.0						
146	26	87.959	-130.428	1010.5	-4.8						
147	27	87.902	-129.762	1011.2	-4.7						
148	28	87.832	-128.857	1015.4	-4.4						
149	29	87.783	-126.873	1008.3	-4.4						
150	30	87.752	-124.198	1002.6	-4.2						
151	31	87.786	-120.996	998.9	-4.1						

BUOY 8363

BUOY (8363)		LAT	LON	P	T	BUOY (8363)		LAT	LON	P	T
94 Jan		(N)	(+E,-W)	(MB)	(C)	94 Feb		(N)	(+E,-W)	(MB)	(C)
1	1	87.362	75.280	1030.3	-31.6	32	1	87.577	49.137	1020.3	-41.3
2	2	87.328	74.354	1024.6	-31.4	33	2	87.594	48.140	1029.4	-41.7
3	3	87.308	73.840	1028.2	-32.3	34	3	87.491	47.602	1016.1	-33.2
4	4	87.297	73.495	1035.4	-35.0	35	4	87.388	46.982	1010.6	-21.7
5	5	87.274	72.961	1036.3	-31.8	36	5	87.355	46.105	1008.5	-22.2
6	6	87.254	72.229	1038.1	-27.4	37	6	87.338	44.341	1012.4	-29.5
7	7	87.255	71.235	1039.3	-25.4	38	7	87.349	43.596	1019.3	-32.8
8	8	87.252	70.839	1044.4	-28.2	39	8	87.372	43.496	1016.4	-36.6
9	9	87.246	69.712	1033.9	-25.1	40	9	87.403	43.334	1014.7	-32.9
10	10	87.256	68.251	1031.7	-20.2	42	11	87.467	43.374	1005.3	-26.3
11	11	87.299	65.968	1027.6	-20.5	43	12	87.523	45.651	1005.2	-19.7
12	12	87.388	64.774	1037.0	-25.4	44	13	87.659	48.514	977.6	-12.0*
13	13	87.458	63.702	1038.3	-31.0	45	14	87.718	48.779	976.6	-8.9
14	14	87.483	62.905	1038.1	-31.1	46	15	87.802	46.962	990.3	-16.7
15	15	87.462	61.846	1028.6	-30.2	47	16	87.774	44.714	1000.5	-27.8
16	16	87.448	60.374	1024.3	-30.1	48	17	87.740	43.374	1006.1	-31.3
17	17	87.470	59.493	1017.6	-33.3	49	18	87.703	42.331	1010.1	-31.9
18	18	87.528	58.074	1012.9	-36.5	50	19	87.655	41.232	1015.6	-33.4
19	19	87.540	57.364	1012.9	-40.8	51	20	87.615	40.338		-36.1*
20	20	87.547	57.432	1014.3	-42.9	52	21	87.596	40.035	1028.2	-38.0
21	21	87.624	57.772	1017.6	-32.6	53	22	87.611	39.254	1040.6	-36.1
22	22	87.690	57.241	1023.5	-29.3	54	23	87.532	37.313	1027.2	-29.0
23	23	87.713	55.957	1025.4	-31.9	55	24	87.390	35.656	1010.0	-24.8
24	24	87.748	54.799	1027.9	-30.8	56	25	87.351	35.202	1013.3	-32.4
25	25	87.758	53.271	1025.4	-30.1	57	26	87.344	35.340	1011.4	-35.8
26	26	87.754	51.904	1024.4	-30.1	58	27	87.379	35.178	999.4	-34.7
27	27	87.703	51.223	1019.2	-30.9	59	28	87.364	33.231	993.8	-29.8
28	28	87.600	50.856	1004.6	-28.4						
29	29	87.544	50.679	1003.7	-29.6						
30	30	87.540	50.233	1008.4	-32.7						
31	31	87.541	49.837	1013.1	-39.0						

BUOY (8363)		LAT	LON	P	T	BUOY (8363)		LAT	LON	P	T
94 Mar		(N)	(+E,-W)	(MB)	(C)	94 Apr		(N)	(+E,-W)	(MB)	(C)
60	1	87.276	32.511	995.4	-32.4	91	1	87.176	23.479	1009.3	-19.0
61	2	87.197	32.902	999.0	-37.5	92	2	87.175	23.013	1015.6	-18.0
62	3	87.146	33.656	1007.3	-41.0	93	3	87.168	22.641	1011.3	-16.7
63	4	87.116	33.707	1012.0	-42.0	94	4	87.183	22.048	1004.5	-16.0
64	5	87.097	33.549	1013.4	-40.0	95	5	87.206	20.726	1011.9	-16.9
65	6	87.147	32.801	998.2	-32.5	96	6	87.189	19.966	1015.7	-19.1
66	7	87.301	31.298	979.5	-19.4	97	7	87.167	19.633	1020.2	-21.7
67	8	87.389	30.307	979.6	-10.8	98	8	87.150	19.546	1027.2	-23.1
68	9	87.334	30.450	989.8	-16.4	99	9	87.136	19.389	1029.0	-23.6
69	10	87.272	31.579	992.1	-24.6	100	10	87.135	19.300	1022.9	-22.3
70	11	87.280	31.844	995.6	-29.5	101	11	87.151	19.199	1015.3	-18.0
71	12	87.242	31.276	1002.0	-32.6	102	12	87.166	19.300	1010.6	-14.6
72	13	87.211	31.078	1011.9	-34.4*	103	13	87.156	19.517	1017.5	-15.7
73	14	87.187	30.951	1018.7	-34.7	104	14	87.156	19.367	1011.2	-17.3
74	15	87.200	30.772	1014.0	-30.9	105	15	87.174	19.387	1004.0	-14.7
75	16	87.241	31.076	1013.3	-27.7	106	16	87.196	19.109	1004.8	-11.0
76	17	87.207	30.756	1020.5	-32.5	107	17	87.148	18.444	1013.0	-12.0
77	18	87.147	29.118	1022.3	-29.7	108	18	87.027	17.804	1025.0	-16.2
78	19	87.072	26.570	1026.3	-25.3	109	19	86.930	17.302	1032.9	-19.6
79	20	87.038	24.888	1024.9	-24.5	110	20	86.883	17.003	1032.7	-20.5
80	21	87.056	24.266	1018.1	-22.5	111	21	86.837	16.054	1030.4	-18.8
81	22	87.074	23.907	1010.4	-24.4	112	22	86.823	15.278	1024.4	-16.7
82	23	87.113	23.995	1006.6	-24.8	113	23	86.829	14.794	1021.7	-15.3
83	24	87.120	24.561	1011.3	-24.4	114	24	86.812	13.944	1026.4	-14.7
84	25	87.111	24.785	1009.9	-21.9	115	25	86.794	13.444	1029.1	-14.2
85	26	87.123	24.738	1003.9	-21.2	116	26	86.773	13.331	1026.8	-14.2
86	27	87.137	25.441	1012.6	-23.3	117	27	86.734	13.455	1011.6	-14.5
87	28	87.119	24.382	1002.8	-25.5	118	28	86.667	12.750	1013.7	-15.8
88	29	87.182	23.975	998.7	-21.8	119	29	86.592	12.475	1014.5	-17.5
89	30	87.183	23.957	1011.6	-24.3	120	30	86.551	13.519	997.6	-16.0
90	31	87.188	23.653	1007.4	-22.4						

BUOY 8363

BUOY (8363) 94 May		LAT (N)	LON (+E,-W)	P (MB)	T (C)	BUOY (8363) 94 Jun		LAT (N)	LON (+E,-W)	P (MB)	T (C)
121	1	86.441	13.607	1001.8	-14.4	152	1	85.500	11.975	993.3	-4.3
122	2	86.325	13.514	1004.4	-13.6	153	2	85.360	11.712	996.3	-4.0
123	3	86.259	13.321	1005.2	-14.3	154	3	85.255	11.709	997.9	-4.2
124	4	86.195	13.084	1012.4	-14.6	155	4	85.182	12.467	993.3	-3.7
125	5	86.134	13.222	1013.2	-14.2	156	5	85.057	12.920	1001.4	-3.6
126	6	86.100	12.868	1019.2	-13.9	157	6	84.964	13.502	1003.4	-3.4
127	7	86.069	12.563	1026.4	-12.1	158	7	84.879	14.180	1005.2	-2.7
128	8	86.067	12.296	1025.7	-11.8	159	8	84.828	14.761	1003.3	-2.0
129	9	86.087	12.046	1025.9	-12.0	160	9	84.807	15.073	1004.2	-1.6
130	10	86.098	11.751	1024.1	-10.7	161	10	84.809	15.275	1003.6	-2.0
131	11	86.075	11.485	1025.5	-7.8	162	11	84.834	15.417	1006.3	-1.4
132	12	86.066	11.080	1028.5	-7.4	163	12	84.876	15.691	1006.1	-7
133	13	86.068	10.859	1030.5	-7.2	164	13	84.879	15.715	1002.4	.1
134	14	86.063	10.721	1031.7	-6.7	165	14	84.849	15.315	998.6	.3
135	15	86.051	10.714	1029.8	-6.2	166	15	84.824	14.289	996.1	.1
136	16	86.053	11.109	1023.7	-6.5	167	16	84.863	13.598	999.5	.4
137	17	86.020	11.224	1017.3	-5.9	168	17	84.916	13.384	1005.5	1.2
138	18	85.968	11.199	1016.4	-5.9	169	18	84.997	13.417	1013.4	1.5
139	19	85.918	11.334	1015.9	-6.5	170	19	85.078	13.527	1013.7	1.6
140	20	85.897	11.407	1020.3	-6.3	171	20	85.133	13.249	1009.6	1.9
141	21	85.894	11.671	1021.0	-6.4	172	21	85.205	12.833	1006.7	1.9
142	22	85.866	12.294	1018.0	-7.7	173	22	85.281	12.704	1007.6	1.9
143	23	85.863	12.801	1018.0	-7.8	174	23	85.306	12.794	1016.3	2.8
144	24	85.889	13.852	1012.3	-6.9	175	24	85.309	12.410	1016.4	3.5
145	25	85.880	14.566	1011.5	-5.6	176	25	85.335	12.033	1011.0	3.4
146	26	85.887	14.718	1009.6	-4.5	177	26	85.356	11.574	1009.1	4.1
147	27	85.867	15.182	1012.4	-5.1	178	27	85.345	10.809	1002.0	3.0
148	28	85.857	14.662	1008.5	-4.4	179	28	85.368	9.837	997.1	2.3
149	29	85.813	13.856	1001.3	-4.4	180	29	85.417	9.107	997.1	2.2
150	30	85.741	13.029	996.4	-4.5	181	30	85.413	8.338	994.7	2.4
151	31	85.645	12.454	993.5	-4.2						

BUOY (8363) 94 Jul		LAT (N)	LON (+E,-W)	P (MB)	T (C)	BUOY (8363) 94 Aug		LAT (N)	LON (+E,-W)	P (MB)	T (C)
182	1	85.348	8.663	1004.7	2.3	213	1	84.412	3.054	1001.0	2.3
183	2	85.298	8.305	999.8	2.0	214	2	84.382	2.447	1000.5	.7
184	3	85.230	8.128	1004.2	2.3	215	3	84.305	2.174	1003.8	1.0
185	4	85.189	8.052	1007.2	2.9	216	4	84.217	2.837	994.8	1.6
186	5	85.193	7.201	996.4	1.7	217	5	84.150	2.902	994.6	1.3
187	6	85.111	6.306	998.8	1.8	218	6	84.054	2.517	992.1	.3
188	7	85.033	5.019	1007.5	1.5	219	7	83.966	2.583	987.1	-7
189	8	84.943	3.847	1009.7	1.6	220	8	83.823	3.360	975.4	-3
190	9	84.889	3.105	1011.4	1.4	221	9	83.716	2.664	988.1	-1
191	10	84.809	2.386	1002.0	1.4	222	10	83.582	1.925	1004.3	-1.4
192	11	84.733	3.374	986.8	.5	223	11	83.462	1.844	1009.2	-1.4
193	12	84.765	3.840	1001.1	1.6	224	12	83.328	2.216	1004.9	.6
194	13	84.800	4.055	1006.3	2.1	225	13	83.225	2.844	1000.6	1.4
195	14	84.850	3.955	1004.6	2.0	226	14	83.158	3.070	999.5	2.1
196	15	84.865	3.474	1000.1	1.9	227	15	83.095	3.231	999.4	1.9
197	16	84.881	3.028	995.8	1.9	228	16	83.001	3.592	1000.5	1.4
198	17	84.860	2.369	989.3	1.5	229	17	82.974	3.932	1000.0	1.4
199	18	84.784	2.373	995.5	1.8	230	18	82.931	4.048	1000.8	1.1
200	19	84.717	2.421	998.5	2.0	231	19	82.896	4.429	1002.3	-2
201	20	84.647	2.526	1005.5	2.7	232	20	82.874	4.671	1006.5	-1.9
202	21	84.616	2.570	1003.9	3.3	233	21	82.884	5.194	1008.7	-2.5
203	22	84.571	3.089	1001.6	1.9	234	22	82.904	5.829	1012.0	-3
204	23	84.534	2.990	1006.8	3.1	235	23	82.933	5.722	1005.4	1.2
205	24	84.546	3.398	1006.0	2.1	236	24	82.963	5.890	1004.0	1.2
206	25	84.533	3.443	1004.7	2.7	237	25	82.958	5.811	1010.4	.6
207	26	84.519	3.389	1002.8	2.8	238	26	82.930	5.808	1008.6	-.8
208	27	84.521	3.452	1002.1	2.2	239	27	82.878	6.358	1001.3	-.8
209	28	84.518	3.303	999.0	1.8	240	28	82.770	6.352	996.5	-2.2
210	29	84.501	2.904	1003.4	1.7	241	29	82.680	6.970	981.6	-3.3
211	30	84.480	2.731	1008.1	1.7	242	30	82.596	6.697	988.3	-3.2
212	31	84.448	2.987	1003.4	.7	243	31	82.488	6.533	998.7	-2.4

BUOY 8363

BUOY (8363) 94 Sep		LAT (N)	LON (+E,-W)	P (MB)	T (C)	BUOY (8363) 94 Oct		LAT (N)	LON (+E,-W)	P (MB)	T (C)
244	1	82.330	7.060	1000.3	-2.9	274	1	80.773	4.417	1009.7	-12.2
245	2	82.267	7.894	998.9	-3.6	275	2	80.559	3.604	1010.2	-11.6
246	3	82.254	8.158	997.9	-3.1	276	3	80.329	2.160	1008.4	-11.7
247	4	82.192	8.067	1007.7	-5.1	277	4	80.019	.747	1001.4	-12.3
248	5	82.144	8.140	1013.7	-5.7	278	5	79.717	.021	994.4	-12.3
249	6	82.112	8.288	1017.5	-6.1	279	6	79.409	-.241	986.5	-12.6
250	7	82.100	8.552	1020.2	-4.9	280	7	79.165	-.298	986.1	-11.2
251	8	82.126	8.566	1017.4	-3.5	281	8	78.952	-.103	991.0	-11.1
252	9	82.108	8.785	1018.7	-3.8	282	9	78.706	.508	996.9	-11.1
253	10	82.087	8.681	1019.1	-7.5						
254	11	82.058	8.389	1011.0	-8.9						
255	12	81.988	7.943	1001.2	-4.7						
256	13	81.886	7.422	998.2	-3.6						
257	14	81.744	6.855	1000.9	-6.6						
258	15	81.677	6.655	1004.9	-5.0						
259	16	81.559	6.588	1006.6	-6.8						
260	17	81.491	6.689	1011.1	-9.3						
261	18	81.475	6.769	1008.9	-11.4						
262	19	81.445	6.998	1008.8	-8.3						
263	20	81.440	7.305	1002.3	-5.7						
264	21	81.467	7.850	996.3	-4.7						
265	22	81.420	7.462	998.8	-6.7						
266	23	81.335	6.688	1006.4	-9.6						
267	24	81.276	6.008	1009.6	-11.4						
268	25	81.227	5.403	1008.9	-11.0						
269	26	81.151	5.140	1011.0	-11.0						
270	27	81.085	5.077	1012.1	-11.0						
271	28	81.045	5.101	1008.3	-10.7						
272	29	80.958	4.907	1008.3	-11.9						
273	30	80.890	4.764	1007.6	-14.4						

BUOY 8364

BUOY (8364) 94 Feb		LAT (N)	LON (+E,-W)	P (MB)	T (C)	BUOY (8364) 94 Mar		LAT (N)	LON (+E,-W)	P (MB)	T (C)
45	14	87.801	-71.504			72	13	87.419	-42.885		
						73	14	87.420	-42.672		
						74	15	87.425	-43.059		
						75	16	87.438	-43.374		
						76	17	87.439	-43.126		

BUOY (8364) 94 Apr		LAT (N)	LON (+E,-W)	P (MB)	T (C)	BUOY (8364) 94 May		LAT (N)	LON (+E,-W)	P (MB)	T (C)
114	24	87.150	-40.239			121	1	86.937	-35.591		
115	25	87.134	-40.276			122	2	86.843	-34.045		
116	26	87.126	-40.100			123	3	86.779	-33.323		
117	27	87.103	-39.435			124	4	86.744	-32.899		
118	28	87.050	-39.261			125	5	86.715	-32.047		
119	29	87.043	-38.707			126	6	86.692	-32.127		
120	30	87.051	-37.410			127	7	86.689	-32.279		
						132	12	86.723	-34.521		
						133	13	86.734	-34.796		
						134	14	86.734	-34.983		
						135	15	86.736	-34.903		
						136	16	86.747	-34.772		
						137	17	86.703	-34.182		
						138	18	86.686	-33.294		
						139	19	86.677	-32.667		
						140	20	86.655	-32.302		
						141	21	86.647	-31.823		
						142	22	86.656	-30.437		
						143	23	86.694	-30.001		
						144	24	86.733	-29.003		
						145	25	86.702	-28.073		
						146	26	86.649	-27.686		
						147	27	86.611	-26.682		
						148	28	86.595	-26.452		
						149	29	86.537	-26.763		
						150	30	86.453	-26.934		
						151	31	86.355	-26.444		

BUOY 8364

BUOY (8364)		LAT	LON	P	T	BUOY (8364)		LAT	LON	P	T
94 Jun		(N)	(+E,-W)	(MB)	(C)	94 Jul		(N)	(+E,-W)	(MB)	(C)
152	1	86.217	-25.534			182	1	85.754	-19.769		
153	2	86.102	-24.475			183	2	85.703	-19.468		
154	3	86.027	-23.552			184	3	85.650	-18.957		
155	4	85.967	-22.000			185	4	85.606	-18.522		
156	5	85.899	-20.561			186	5	85.563	-18.730		
157	6	85.832	-18.975			187	6	85.381	-18.514		
158	7	85.784	-17.627			188	7	85.244	-18.431		
159	8	85.740	-16.837			189	8	85.091	-18.300		
160	9	85.718	-16.398			190	9	85.065	-18.138		
161	10	85.711	-16.063			191	10	85.041	-18.449		
162	11	85.733	-16.470			192	11	84.929	-17.260		
163	12	85.685	-16.983			193	12	84.914	-16.654		
164	13	85.608	-16.708			194	13	84.960	-16.835		
165	14	85.572	-16.167			195	14	85.011	-16.841		
166	15	85.517	-16.066			196	15	85.008	-17.181		
167	16	85.435	-15.898			197	16	84.982	-17.764		
168	17	85.422	-15.725			198	17	84.915	-18.184		
169	18	85.506	-16.047			199	18	84.824	-17.959		
170	19	85.607	-15.950			200	19	84.731	-17.357		
171	20	85.680	-16.234			201	20	84.686	-16.925		
172	21	85.702	-16.815			202	21	84.667	-16.765		
173	22	85.750	-17.132			203	22	84.620	-16.481		
174	23	85.813	-16.958			204	23	84.596	-16.433		
175	24	85.859	-17.270			205	24	84.600	-16.176		
176	25	85.905	-17.949			206	25	84.560	-16.201		
177	26	85.919	-18.357			207	26	84.531	-16.314		
178	27	85.900	-18.666			208	27	84.503	-16.384		
179	28	85.857	-19.554			209	28	84.499	-16.532		
180	29	85.853	-20.066			210	29	84.481	-16.699		
181	30	85.813	-20.435			211	30	84.493	-16.839		
						212	31	84.467	-16.828		

BUOY (8364)		LAT	LON	P	T	BUOY (8364)		LAT	LON	P	T
94 Aug		(N)	(+E,-W)	(MB)	(C)	94 Sep		(N)	(+E,-W)	(MB)	(C)
213	1	84.420	-17.028			244	1	81.088	-6.463		
214	2	84.355	-17.426			245	2	81.003	-6.003		
215	3	84.253	-17.110			246	3	80.914	-5.910		
216	4	84.192	-16.561			247	4	80.798	-5.938		
217	5	84.076	-16.243			248	5	80.697	-5.698		
218	6	83.949	-15.595			249	6	80.612	-5.291		
219	7	83.869	-15.136			250	7	80.517	-5.038		
220	8	83.653	-13.757			251	8	80.420	-4.913		
221	9	83.396	-13.261			252	9	80.306	-4.881		
222	10	83.262	-12.823			253	10	80.196	-4.888		
223	11	83.158	-12.327			254	11	80.088	-4.902		
224	12	83.032	-11.695			255	12	79.895	-5.085		
225	13	82.946	-11.103			256	13	79.671	-5.560		
226	14	82.888	-10.793			257	14	79.529	-5.719		
227	15	82.827	-10.512			258	15	79.370	-5.789		
228	16	82.753	-10.159			259	16	79.208	-5.754		
229	17	82.695	-9.874			260	17	79.104	-5.664		
230	18	82.633	-9.769			261	18	78.995	-5.699		
231	19	82.591	-9.437			262	19	78.881	-5.664		
232	20	82.537	-9.171			263	20	78.783	-5.674		
233	21	82.533	-8.717			264	21	78.759	-5.378		
234	22	82.514	-8.210			265	22	78.614	-5.900		
235	23	82.481	-8.205			266	23	78.374	-6.524		
236	24	82.399	-8.117			267	24	78.168	-6.899		
237	25	82.249	-8.177			268	25	78.009	-7.057		
238	26	82.174	-8.118			269	26	77.866	-7.150		
239	27	82.059	-7.851			270	27	77.746	-7.363		
240	28	81.934	-7.549			271	28	77.674	-7.485		
241	29	81.696	-7.039			272	29	77.570	-7.593		
242	30	81.413	-6.877			273	30	77.512	-7.660		
243	31	81.221	-6.847								

BUOY 8364

BUOY (8364)		LAT	LON	P	T	BUOY (8364)		LAT	LON	P	T
94 Oct		(N)	(+E,-W)	(MB)	(C)	94 Nov		(N)	(+E,-W)	(MB)	(C)
274	1	77.412	-7.767			305	1	71.340	-17.387		
275	2	77.162	-8.158			306	2	71.171	-17.458		
276	3	76.908	-8.473			307	3	70.815	-17.927		
277	4	76.680	-8.866			308	4	70.290	-18.534		
278	5	76.554	-9.052			309	5	69.767	-19.000		
279	6	76.444	-9.219			310	6	69.533	-19.870		
280	7	76.309	-9.410			311	7	69.104	-21.207		
281	8	76.248	-9.376			312	8	68.802	-22.640		
282	9	76.215	-9.233			313	9	68.716	-23.534		
283	10	76.116	-9.590			314	10	68.573	-23.771		
284	11	75.752	-10.741			315	11	68.448	-23.775		
285	12	75.335	-11.400			316	12	68.287	-23.771		
286	13	74.988	-12.323			319	15	67.758	-26.092		
287	14	74.634	-13.099			320	16	67.571	-26.113		
288	15	74.273	-13.470			321	17	67.463	-26.077		
289	16	73.991	-13.618			322	18	67.422	-25.671		
290	17	73.813	-13.904			327	23	66.733	-30.071		
291	18	73.670	-14.087			328	24	66.686	-29.988		
292	19	73.506	-14.404			332	28	66.754	-32.463		
293	20	73.331	-14.531			334	30	65.981	-33.558		
294	21	73.249	-14.007								
295	22	73.186	-14.452								
296	23	73.138	-14.768								
297	24	72.906	-15.140								
298	25	72.622	-15.507								
299	26	72.447	-15.686								
300	27	72.229	-16.034								
301	28	71.989	-16.205								
302	29	71.826	-16.491								
303	30	71.628	-16.702								
304	31	71.463	-17.080								

BUOY 8365

BUOY (8365) 94 Jan		LAT (N)	LON (+E,-W)	P (MB)	T (C)	BUOY (8365) 94 Feb		LAT (N)	LON (+E,-W)	P (MB)	T (C)
1	1	86.386	-118.481	1036.2	-32.9	32	1	85.773	-114.888	1023.6	-32.6
2	2	86.431	-118.037	1027.0	-31.1	33	2	85.738	-114.751	1032.3	-32.5
3	3	86.453	-117.683	1024.2	-25.0	34	3	85.749	-114.639	1023.7	-32.0
4	4	86.455	-117.620	1030.6	-29.3	35	4	85.788	-113.913	1018.7	-24.0
5	5	86.446	-117.654	1037.3	-31.1	36	5	85.803	-113.552	1019.8	-19.9
6	6	86.437	-117.670	1045.3	-31.3	37	6	85.802	-113.585	1026.9	-26.5
7	7	86.443	-117.651	1046.2	-29.7	38	7	85.802	-113.571	1026.6	-31.0
8	8	86.431	-117.687	1043.2	-27.6	39	8	85.798	-113.576	1021.9	-29.6
9	9	86.398	-117.434	1039.0	-27.0	40	9	85.798	-113.561	1009.1	-29.3
10	10	86.349	-117.023	1038.2	-23.0	41	10	85.766	-113.776	1002.7	-28.4
11	11	86.312	-116.652	1039.7	-22.4	42	11	85.755	-113.847	994.9	-28.5
12	12	86.229	-116.589	1040.8	-25.6	43	12	85.749	-114.116	980.9	-25.5
13	13	86.141	-116.532	1043.6	-28.8	44	13	85.754	-113.579	964.8	-24.9
14	14	86.093	-116.187	1041.6	-27.3	45	14	85.805	-112.964	984.6	-21.1
15	15	86.090	-116.012	1040.4	-28.9	46	15	85.885	-110.842	1000.3	-21.2
16	16	86.095	-115.708	1035.9	-29.3	47	16	85.940	-109.873	1009.5	-23.7
17	17	86.091	-115.411	1022.5	-28.8	48	17	85.940	-109.596	1015.5	-30.3
18	18	86.067	-115.364	1019.8	-32.9	49	18	85.929	-109.225	1020.5	-32.0
19	19	86.066	-115.358	1017.8	-35.2	50	19	85.934	-108.869	1026.8	-31.0
20	20	86.053	-115.363	1010.0	-35.9	51	20	85.943	-108.549	1029.0	-31.7
21	21	85.953	-115.798	1008.1	-30.7	52	21	85.955	-108.361	1024.1	-31.4
22	22	85.856	-116.541	1021.4	-24.2	53	22	85.932	-108.632	1043.8	-32.6
23	23	85.798	-116.719	1031.1	-26.2	54	23	85.905	-108.223	1044.4	-33.4
24	24	85.763	-116.568	1033.1	-29.2	55	24	85.930	-107.401	1019.8	-31.0
25	25	85.746	-116.481	1035.6	-30.4	56	25	85.929	-107.283	1013.0	-30.0
26	26	85.756	-116.328	1032.2	-31.6	57	26	85.930	-107.247	1004.9	-35.5
27	27	85.781	-116.180	1021.8	-31.6	58	27	85.926	-107.180	1006.6	-33.7
28	28	85.866	-116.131	1000.1	-28.8	59	28	85.928	-107.190	1007.7	-33.7
29	29	85.924	-115.872	1001.1	-25.5						
30	30	85.860	-115.218	1014.7	-28.7						
31	31	85.863	-114.926	1013.1	-32.7						

BUOY (8365) 94 Mar		LAT (N)	LON (+E,-W)	P (MB)	T (C)	BUOY (8365) 94 Apr		LAT (N)	LON (+E,-W)	P (MB)	T (C)
60	1	85.931	-107.138	1005.1	-36.5	91	1	86.116	-101.747	1011.3	-25.5
61	2	85.970	-106.811	1001.3	-37.1	92	2	86.098	-101.618	1016.0	-24.4
62	3	86.032	-106.090	1002.5	-34.8	93	3	86.093	-101.504	1016.0	-22.7
63	4	86.087	-105.711	1009.7	-33.6	94	4	86.082	-101.522	1010.7	-21.6
64	5	86.118	-106.046	1003.3	-31.7	95	5	86.042	-101.558	1016.1	-21.2
65	6	86.109	-106.514	1000.2	-30.1	96	6	86.032	-101.450	1023.3	-21.9
66	7	86.048	-106.123	988.7	-29.2	97	7	86.033	-101.410	1023.9	-22.5
67	8	86.074	-105.572	986.0	-20.6	98	8	86.033	-101.415	1025.5	-23.4
68	9	86.137	-104.102	984.2	-18.4	99	9	86.035	-101.401	1023.6	-23.2
69	10	86.066	-102.739	980.9	-21.5	100	10	86.034	-101.419	1020.5	-23.1
70	11	86.049	-101.933	993.5	-29.2	101	11	86.033	-101.436	1010.6	-22.3
71	12	86.056	-101.407	998.0	-36.3	102	12	86.033	-101.438	1005.2	-20.7
72	13	86.073	-101.173	1002.5	-39.1	103	13	86.045	-101.454	1012.1	-23.0
73	14	86.091	-101.100	1009.2	-44.9	104	14	86.039	-101.546	1007.8	-24.4
74	15	86.093	-101.493	1008.9	-44.8	105	15	86.031	-101.535	1010.5	-21.8
75	16	86.077	-101.720	1009.1	-43.1	106	16	86.032	-101.503	1011.3	-20.1
76	17	86.122	-102.007	1013.7	-35.4	107	17	86.063	-101.123	1020.0	-21.7
77	18	86.169	-102.026	1027.5	-30.6	108	18	86.095	-101.014	1027.8	-22.8
78	19	86.187	-102.016	1033.6	-31.3	109	19	86.129	-100.863	1029.7	-22.4
79	20	86.178	-102.314	1033.5	-31.9	110	20	86.149	-101.272	1024.0	-20.4
80	21	86.140	-102.316	1023.8	-29.4	111	21	86.160	-101.893	1024.9	-18.1
81	22	86.109	-102.202	1011.2	-26.2	112	22	86.139	-102.397	1021.6	-16.8
82	23	86.087	-102.291	1003.1	-26.1	113	23	86.111	-102.317	1027.5	-16.4
83	24	86.091	-102.224	1001.7	-29.1	114	24	86.101	-102.188	1033.3	-17.1
84	25	86.121	-102.123	1008.1	-31.0	115	25	86.100	-102.061	1035.0	-17.0
85	26	86.135	-102.052	1009.2	-31.7	116	26	86.117	-101.933	1030.5	-16.5
86	27	86.155	-101.818	1006.0	-31.8	117	27	86.112	-101.494	1016.7	-14.6
87	28	86.213	-102.228	1000.9	-31.2	118	28	86.088	-101.338	1022.9	-14.5
88	29	86.157	-102.471	997.0	-26.5	119	29	86.137	-101.383	1000.9	-14.8
89	30	86.098	-101.990	1006.6	-22.8	120	30	86.135	-100.855	1010.0	-14.1
90	31	86.108	-101.789	1012.3	-24.2						

BUOY 8365

BUOY (8365) 94 May		LAT (N)	LON (+E,-W)	P (MB)	T (C)	BUOY (8365) 94 Jun		LAT (N)	LON (+E,-W)	P (MB)	T (C)
121	1	86.161	-99.600	1013.8	-13.9	152	1	86.247	-92.011	1005.7	-5.3
122	2	86.173	-98.374	1009.8	-13.3	153	2	86.262	-90.732	1002.6	-5.0
123	3	86.179	-98.058	1011.3	-12.6	154	3	86.305	-89.950	990.8	-4.8
124	4	86.175	-98.068	1017.7	-12.8	155	4	86.348	-88.505	995.7	-4.5
125	5	86.182	-97.978	1012.8	-13.3	156	5	86.421	-86.562	993.3	-4.1
126	6	86.174	-98.015	1022.9	-12.4	157	6	86.527	-83.926	992.4	-4.1
127	7	86.145	-98.000	1024.7	-12.2	158	7	86.602	-81.676	997.0	-3.8
128	8	86.073	-98.457	1020.5	-12.1	159	8	86.619	-80.433	996.8	-3.5
129	9	86.015	-99.181	1018.6	-11.5	160	9	86.618	-79.752	995.3	-3.5
130	10	86.011	-99.263	1024.4	-10.5	161	10	86.660	-80.428	996.4	-3.4
131	11	86.004	-99.325	1026.7	-9.7	162	11	86.629	-81.755	1010.0	-3.2
132	12	85.986	-99.646	1023.6	-8.9	163	12	86.584	-81.476	1011.1	-3.2
133	13	85.980	-99.777	1024.1	-8.2	164	13	86.623	-80.833	999.5	-3.1
134	14	85.981	-99.898	1023.8	-7.7	165	14	86.655	-80.067	997.5	-2.9
135	15	86.009	-99.873	1019.1	-7.2	166	15	86.652	-79.379	1005.9	-2.6
136	16	86.021	-99.291	1021.7	-6.6	167	16	86.676	-79.266	995.7	-2.0
137	17	86.062	-98.597	1016.2	-6.5	168	17	86.729	-79.178	1001.9	-1.8
138	18	86.113	-98.003	1012.8	-6.8	169	18	86.744	-80.511	1004.6	-1.5
139	19	86.110	-97.757	1015.9	-6.8	170	19	86.778	-82.915	1001.4	-1.1
140	20	86.110	-97.580	1016.8	-7.0	171	20	86.815	-84.554	1006.7	-.4
141	21	86.141	-97.308	1012.7	-7.0	172	21	86.800	-85.513	1003.3	-.2
142	22	86.244	-96.449	1004.7	-6.7	173	22	86.788	-86.851	1000.2	.1
143	23	86.347	-96.937	1000.9	-6.5	174	23	86.803	-87.924	1008.0	.4
144	24	86.388	-95.935	1001.9	-6.4	175	24	86.807	-89.148	1011.5	.7
145	25	86.439	-94.946	1006.6	-6.2	176	25	86.785	-90.685	1005.3	.7
146	26	86.450	-94.520	1010.7	-6.2	177	26	86.785	-92.197	1004.6	.9
147	27	86.457	-94.295	1010.4	-6.2	178	27	86.777	-92.405	1007.8	1.1
148	28	86.426	-94.227	1015.3	-6.1	179	28	86.734	-92.384	1004.7	1.3
149	29	86.370	-94.179	1009.0	-5.9	180	29	86.663	-92.582	1002.7	1.3
150	30	86.288	-93.989	1005.3	-5.6	181	30	86.619	-92.541	1000.6	1.4
151	31	86.252	-93.332	1003.8	-5.4						

BUOY (8365) 94 Jul		LAT (N)	LON (+E,-W)	P (MB)	T (C)	BUOY (8365) 94 Aug		LAT (N)	LON (+E,-W)	P (MB)	T (C)
182	1	86.579	-91.921	1003.8	1.6	213	1	86.247	-82.800	1001.1	1.0
183	2	86.569	-90.867	1000.0	1.3	214	2	86.222	-81.474	1003.1	1.3
184	3	86.572	-89.973	1000.5	1.4	215	3	86.240	-79.862	993.2	1.4
185	4	86.603	-89.464	1003.0	1.5	216	4	86.245	-78.554	988.9	1.7
186	5	86.570	-88.772	1009.4	1.7	217	5	86.210	-77.485	996.6	1.6
187	6	86.543	-87.796	1013.6	1.8	218	6	86.171	-76.147	994.4	.2
188	7	86.525	-87.599	1019.6	2.1	219	7	86.134	-75.203	992.9	.0
189	8	86.497	-87.624	1018.3	2.6	220	8	86.023	-73.124	990.2	.6
190	9	86.472	-87.734	1013.2	2.5	221	9	86.001	-72.681	1001.6	1.1
191	10	86.429	-88.118	1010.5	1.9	222	10	86.001	-72.625	1010.7	1.5
192	11	86.325	-87.306	996.6	1.3	223	11	86.008	-72.225	1011.4	1.5
193	12	86.164	-87.911	1000.3	1.3	224	12	86.032	-70.690	999.2	1.3
194	13	86.149	-88.197	1003.1	1.6	225	13	86.050	-69.418	994.0	1.4
195	14	86.149	-88.039	1000.0	1.9	226	14	86.081	-68.521	991.7	1.4
196	15	86.157	-88.327	1000.1	1.7	227	15	86.071	-67.351	997.2	1.1
197	16	86.148	-88.405	1000.2	2.0	228	16	86.108	-66.337	991.0	.7
198	17	86.110	-88.415	996.2	1.7	229	17	86.113	-64.899	997.9	.4
199	18	86.095	-87.887	996.1	2.0	230	18	86.194	-63.163	987.4	.0
200	19	86.089	-86.858	997.8	1.8	231	19	86.206	-61.722	995.7	-.5
201	20	86.107	-86.280	998.8	1.3	232	20	86.232	-61.002	999.5	-.3
202	21	86.203	-85.587	988.3	1.3	233	21	86.258	-60.823	999.5	.8
203	22	86.220	-83.800	998.4	1.4	234	22	86.259	-60.637	1004.9	-.5
204	23	86.237	-83.850	1000.3	2.2	235	23	86.267	-60.647	1006.7	-.8
205	24	86.262	-83.873	998.0	2.1	236	24	86.250	-60.555	1010.3	-1.2
206	25	86.279	-83.158	1001.1	2.3	237	25	86.256	-60.250	1009.2	-2.3
207	26	86.268	-82.742	1000.5	2.3	238	26	86.273	-59.780	1000.0	-1.2
208	27	86.272	-82.858	999.7	2.1	239	27	86.217	-58.485	1009.3	-2.4
209	28	86.283	-83.757	998.4	1.0	240	28	86.259	-56.828	983.7	-2.9
210	29	86.251	-84.942	1004.5	1.2	241	29	86.121	-54.267	999.7	-3.2
211	30	86.229	-84.746	1004.9	2.2	242	30	86.083	-52.980	997.8	-2.4
212	31	86.254	-83.365	999.8	1.6	243	31	86.065	-52.632	1005.0	-2.1

BUOY 8365

BUOY (8365) 94 Sep		LAT (N)	LON (+E,-W)	P (MB)	T (C)	BUOY (8365) 94 Oct		LAT (N)	LON (+E,-W)	P (MB)	T (C)
244	1	86.016	-51.376	994.1	-3.2	274	1	86.074	-34.244	1025.6	-10.6
245	2	85.957	-49.985	991.4	-3.5	275	2	86.058	-34.077	1027.2	-13.0
246	3	85.909	-49.189	998.7	-4.4	276	3	86.054	-33.979	1026.5	-14.6
247	4	85.871	-48.411	1004.0	-4.5	277	4	86.041	-34.055	1016.1	-11.9
248	5	85.843	-47.652	1008.9	-2.9	278	5	85.965	-34.077	1002.8	-10.9
249	6	85.850	-46.867	1009.8	-3.7	279	6	85.825	-33.105	990.5	-10.7
250	7	85.854	-46.158	1015.4	-6.6	280	7	85.676	-30.764	975.8	-11.8
251	8	85.876	-46.007	1011.3	-6.3	281	8	85.546	-27.467	973.4	-9.9
252	9	85.891	-45.388	1013.1	-6.7	282	9	85.458	-26.612	988.4	-7.3
253	10	85.936	-44.774	1007.3	-5.8	283	10	85.384	-24.776	996.1	-7.2
254	11	85.904	-44.220	1011.1	-5.2	284	11	85.282	-22.961	997.1	-8.7
255	12	85.917	-43.906	1006.5	-9.3	285	12	85.178	-21.333	996.7	-9.5
256	13	85.920	-43.649	1003.0	-12.0	286	13	85.011	-19.581	1002.2	-10.2
257	14	85.927	-43.739	1002.3	-11.7	287	14	84.772	-17.175	1004.5	-10.2
258	15	85.927	-43.838	1007.3	-9.7	288	15	84.503	-15.178	1014.9	-10.3
259	16	85.899	-43.585	1008.7	-8.6	289	16	84.246	-13.249	1022.5	-11.4
260	17	85.871	-43.437	1007.1	-10.6	290	17	84.124	-12.320	1023.4	-14.4
261	18	85.888	-43.659	1000.4	-9.9	291	18	84.087	-12.019	1015.1	-15.9
262	19	85.896	-42.547	1003.3	-10.1	292	19	84.042	-11.598	1008.5	-15.4
263	20	85.878	-42.136	995.3	-13.0	293	20	84.003	-10.955	1000.9	-15.1
264	21	85.886	-41.129	984.4	-11.2	294	21	83.928	-10.477	1003.5	-15.2
265	22	85.922	-39.740	999.9	-9.6	295	22	83.853	-10.075	1004.4	-16.0
266	23	85.939	-39.078	1004.8	-12.2	296	23	83.687	-9.531	1011.2	-17.3
267	24	85.962	-38.507	1005.6	-11.2	297	24	83.578	-8.893	1016.3	-17.9
268	25	85.994	-38.202	1006.9	-11.7	298	25	83.507	-8.380	1018.7	-18.7
269	26	85.981	-37.834	1010.4	-10.2	299	26	83.444	-8.041	1020.2	-18.4
270	27	86.034	-37.615	1004.8	-11.6	300	27	83.396	-7.790	1019.4	-21.0
271	28	86.107	-37.162	997.9	-13.8	301	28	83.367	-7.627	1020.5	-22.4
272	29	86.138	-35.486	998.0	-10.9	302	29	83.350	-7.475	1019.9	-21.4
273	30	86.134	-34.666	1007.4	-10.6	303	30	83.323	-7.338	1018.6	-18.7
						304	31	83.280	-7.206	1016.6	-19.8

BUOY (8365) 94 Nov		LAT (N)	LON (+E,-W)	P (MB)	T (C)	BUOY (8365) 94 Dec		LAT (N)	LON (+E,-W)	P (MB)	T (C)
305	1	83.256	-7.127	1013.9	-22.3	335	1	81.119	-5.030	1000.7	-22.6
306	2	83.249	-7.330	1018.7	-19.9	336	2	80.959	-4.838	1018.2	-23.3
307	3	83.229	-7.450	1026.0	-20.1	337	3	80.880	-4.869	1000.2	-22.8
308	4	83.214	-7.482	1019.5	-22.0	338	4	80.651	-5.245	996.1	-21.2
309	5	83.206	-7.481	1016.7	-23.1	339	5	80.394	-5.754	986.2	-20.6
310	6	83.176	-7.502	1025.9	-24.2	340	6	80.087	-6.137	993.8	-19.9*
311	7	83.140	-7.597	1026.9	-23.4	341	7	79.976	-6.128	1001.0	
312	8	83.116	-7.681	1025.8	-23.0	342	8	79.806	-6.820	997.4	
313	9	83.145	-7.677	1022.6	-20.2	343	9	79.526	-7.614	996.4	
314	10	83.144	-7.269	1013.6	-16.8	344	10	79.239	-8.322	1000.3	
315	11	83.075	-7.074	1019.3	-15.7	345	11	78.949	-8.745	1006.7	
316	12	83.062	-6.838	1007.2	-15.1	346	12	78.779	-8.852	1011.0	
317	13	83.003	-6.565	1006.7	-16.4	347	13	78.677	-8.937	1012.6	
318	14	82.991	-6.372	991.1	-16.6	348	14	78.658	-8.931	998.3	
319	15	82.952	-6.002	984.6	-14.9	349	15	78.688	-9.041	987.3	
320	16	82.871	-5.805	992.3	-15.5	350	16	78.582	-9.354	993.0	
321	17	82.790	-5.565	1000.1	-19.9	351	17	78.346	-9.657	1005.6	
322	18	82.684	-5.145	1000.2	-21.2	352	18	78.224	-9.892	1011.0	
323	19	82.582	-4.864	1000.2	-23.5	353	19	78.020	-10.451	1003.1	
324	20	82.528	-4.733	997.5	-25.9	354	20	77.806	-10.792	1005.5	
325	21	82.505	-4.673	997.3	-24.5	355	21	77.645	-10.994	1009.4	
326	22	82.535	-4.772	992.9	-19.5	357	23	77.296	-12.004	984.0	
327	23	82.411	-4.941	1004.1	-17.9	358	24	76.988	-12.448	1000.1	
328	24	82.406	-5.100	999.7	-17.2	359	25	76.726	-12.826	1006.4	
329	25	82.376	-4.850	985.1	-16.1	360	26	76.498	-13.237	1006.0	
330	26	82.151	-4.278	990.0	-19.0	361	27	76.318	-13.534	999.5	
331	27	81.888	-4.245	988.0	-20.6	362	28	76.112	-13.839	1001.3	
332	28	81.601	-4.502	1003.9	-23.9	363	29	75.906	-14.127	1000.9	
333	29	81.476	-4.430	1016.0	-27.3	364	30	75.678	-14.432	1005.5	
334	30	81.398	-4.494	1003.1	-26.0	365	31	75.474	-14.694	1011.9	

BUOY 10668

BUOY(10668)		LAT	LON	P	T	BUOY(10668)		LAT	LON	P	T
94	Jan	(N)	(+E,-W)	(MB)	(C)	94	Feb	(N)	(+E,-W)	(MB)	(C)
1	1	78.556	-169.137	-22.1		32	1	79.004	-170.137	-31.9*	
2	2	78.644	-169.033	-25.1		33	2	79.176	-170.639	-18.1*	
3	3	78.730	-169.066	-26.3		34	3	79.358	-170.854	-14.7	
4	4	78.801	-169.047	-29.5		35	4	79.355	-170.991	-17.8	
5	5	78.820	-169.200	-32.0		36	5	79.267	-171.059	-20.1	
6	6	78.835	-169.378	-32.0		37	6	79.236	-171.154	-24.7	
7	7	78.858	-169.537	-34.1		38	7	79.212	-171.312	-29.5	
8	8	78.888	-169.591	-34.1		39	8	79.185	-171.485	-31.7	
9	9	78.888	-169.605	-33.5		40	9	79.167	-171.492	-25.1	
10	10	78.855	-169.626	-29.4		41	10	79.139	-171.243	-20.4	
11	11	78.803	-169.789	-30.0		42	11	79.031	-170.915	-22.6	
12	12	78.787	-169.930	-31.9		43	12	78.903	-170.378	-24.5	
13	13	78.783	-170.185	-32.8		44	13	78.792	-169.657	-22.2	
14	14	78.841	-170.457	-30.9		45	14	78.635	-169.016	-21.2	
15	15	78.936	-170.597	-29.7		46	15	78.544	-168.659	-28.0	
16	16	79.002	-170.555	-31.7		47	16	78.534	-168.540	-31.9	
17	17	79.028	-170.590	-33.7		48	17	78.538	-168.494	-34.1	
18	18	78.998	-170.679	-34.1		49	18	78.603	-168.370	-30.7	
19	19	78.967	-170.694	-33.0		50	19	78.671	-168.249	-30.6	
20	20	78.948	-170.396	-26.5		51	20	78.786	-168.178	-24.8	
21	21	78.894	-170.277	-28.7		52	21	78.883	-167.884	-20.4	
22	22	78.838	-170.308	-30.0		53	22	78.874	-168.085	-30.8	
23	23	78.803	-170.515	-27.7		54	23	78.982	-168.325	-26.6	
24	24	78.819	-170.834	-28.9		56	25	78.925	-167.432	-31.3	
25	25	78.824	-171.130	-32.3		57	26	78.887	-167.231	-34.1	
26	26	78.858	-171.557	-28.8		58	27	78.850	-166.994	-34.1	
27	27	78.885	-171.686	-31.9		59	28	78.849	-166.991	-34.1	
29	29	78.899	-170.776	-34.1							
31	31	78.990	-170.233	-33.9							

BUOY(10668)		LAT	LON	P	T	BUOY(10668)		LAT	LON	P	T
94	Mar	(N)	(+E,-W)	(MB)	(C)	94	Apr	(N)	(+E,-W)	(MB)	(C)
60	1	78.846	-166.989	-34.1		91	1	78.830	-165.281	-27.3	
61	2	78.861	-166.952	-34.1		92	2	78.886	-165.405	-20.2	
62	3	78.910	-166.791	-33.9		93	3	78.916	-165.580	-18.7	
63	4	78.979	-166.682	-33.4		94	4	78.876	-165.764	-27.6	
64	5	78.955	-166.551	-34.1		95	5	78.851	-165.875	-30.2	
65	6	78.939	-166.418	-34.1		96	6	78.869	-165.979	-29.8	
66	7	78.896	-166.300	-32.3		97	7	78.891	-166.054	-29.1	
67	8	78.804	-165.991	-31.3		98	8	78.901	-166.025	-26.5	
68	9	78.775	-165.603	-34.0		99	9	78.899	-165.969	-25.8	
69	10	78.783	-165.181	-34.1		100	10	78.901	-165.849	-23.3	
70	11	78.821	-165.021	-34.1		101	11	78.922	-165.727	-20.4	
71	12	78.859	-165.020	-34.1		102	12	78.953	-165.658	-20.9	
72	13	78.920	-165.113	-34.1		103	13	78.960	-165.748	-24.6	
73	14	78.948	-165.300	-34.0		104	14	78.937	-165.821	-28.7	
74	15	78.933	-165.438	-34.0		105	15	78.908	-165.865	-30.5	
75	16	78.914	-165.626	-34.1		106	16	78.894	-165.825	-27.8	
76	17	78.881	-165.461	-34.1		107	17	78.878	-165.733	-27.2	
77	18	78.861	-165.352	-34.1		108	18	78.885	-165.651	-23.1	
78	19	78.837	-165.609	-34.1		109	19	78.895	-165.670	-24.8	
79	20	78.793	-165.919	-33.9		110	20	78.901	-165.704	-26.6	
80	21	78.770	-166.053	-33.5		111	21	78.908	-165.760	-28.0	
81	22	78.759	-165.959	-33.2		112	22	78.913	-165.848	-26.0	
82	23	78.752	-165.826	-33.3		113	23	78.918	-166.038	-21.7	
83	24	78.750	-165.786	-33.7		114	24	78.907	-166.390	-13.9	
84	25	78.762	-165.690	-33.4		115	25	78.921	-166.700	-11.5	
85	26	78.777	-165.666	-33.3		116	26	78.931	-166.552	-17.5	
86	27	78.752	-165.778	-33.0		117	27	78.917	-166.554	-21.5	
87	28	78.687	-165.499	-32.6		118	28	78.884	-166.801	-17.8	
88	29	78.695	-165.540	-33.4		119	29	78.858	-166.693	-17.4	
90	31	78.805	-165.883	-23.2*		120	30	78.867	-166.560	-14.5	

BUOY 10668

BUOY(10668)		LAT	LON	P	T	BUOY(10668)		LAT	LON	P	T
94	May	(N)	(+E,-W)	(MB)	(C)	94	Jun	(N)	(+E,-W)	(MB)	(C)
121	1	78.891	-166.474	-16.3		152	1	79.306	-165.272	-7.3	
122	2	78.908	-166.401	-14.3		153	2	79.387	-164.987	-6.0	
123	3	78.908	-166.299	-15.5		154	3	79.418	-164.685	-3.0	
124	4	78.938	-166.179	-15.7		155	4	79.448	-164.206	-1.8	
125	5	78.982	-166.181	-13.3		156	5	79.538	-163.536	.1	
126	6	79.011	-166.331	-14.3		157	6	79.537	-162.847	-3.3	
127	7	79.033	-166.555	-9.1		158	7	79.588	-162.615	-2.5	
128	8	79.059	-166.712	-13.2		159	8	79.573	-162.434	-3.0	
129	9	79.076	-166.844	-12.7		160	9	79.571	-161.975	-1.5	
130	10	79.077	-167.003	-12.5		161	10	79.546	-161.530	-1.2	
131	11	79.072	-167.187	-13.9		162	11	79.644	-161.697	1.0	
132	12	79.070	-167.422	-13.9		163	12	79.720	-161.533	1.2	
133	13	79.064	-167.607	-13.6		164	13	79.764	-161.152	1.7	
134	14	79.065	-167.784	-12.2		165	14	79.840	-161.013	2.3	
135	15	79.074	-167.888	-11.2		166	15	79.836	-161.086	.7	
136	16	79.118	-167.928	-13.3		167	16	79.792	-160.670	-2	
137	17	79.113	-167.650	-13.2		168	17	79.744	-160.494	2.0	
138	18	79.122	-167.230	-11.9		169	18	79.682	-160.796	1.0	
139	19	79.189	-167.163	-10.4		170	19	79.630	-161.110	1.6	
140	20	79.284	-167.418	-8.0		171	20	79.562	-161.462	1.1	
141	21	79.322	-167.738	-3.6		172	21	79.521	-161.775	.8	
142	22	79.281	-167.706	-5.0		173	22	79.453	-161.862	1.6	
143	23	79.191	-167.410	-9.4		174	23	79.386	-161.926	1.3	
144	24	79.156	-166.847	-8.5		175	24	79.334	-161.967	1.6	
145	25	79.133	-166.524	-8.4		176	25	79.318	-162.011	1.8	
146	26	79.135	-166.292	-4.6		177	26	79.275	-161.905	1.1	
147	27	79.109	-166.242	-3.8		178	27	79.238	-162.033	.4	
148	28	79.099	-166.228	-5.7		179	28	79.254	-162.449	1.3	
149	29	79.114	-166.070	-6.9		180	29	79.287	-162.469	1.3	
150	30	79.150	-165.878	-6.3		181	30	79.304	-162.363	.2	
151	31	79.211	-165.635	-7.3							

BUOY(10668)		LAT	LON	P	T	BUOY(10668)		LAT	LON	P	T
94	Jul	(N)	(+E,-W)	(MB)	(C)	94	Aug	(N)	(+E,-W)	(MB)	(C)
182	1	79.323	-162.389	.7		213	1	79.504	-160.010	.7	
183	2	79.339	-162.158	.9		214	2	79.608	-159.897	1.1	
184	3	79.328	-161.932	.8		215	3	79.677	-159.708	1.2	
185	4	79.348	-161.507	.4		216	4	79.626	-159.149	-2	
186	5	79.400	-161.436	.8		217	5	79.690	-158.503	.9	
187	6	79.436	-161.516	.4		218	6	79.779	-158.180	1.2	
188	7	79.480	-161.964	.8		219	7	79.793	-158.179	1.2	
189	8	79.504	-162.628	1.2		220	8	79.824	-158.183	1.4	
190	9	79.509	-163.167	1.1		221	9	79.843	-158.216	1.2	
191	10	79.490	-163.475	2.1		222	10	79.900	-158.152	1.5	
192	11	79.488	-163.435	2.7		223	11	80.019	-158.204	1.8	
193	12	79.476	-163.175	2.5		224	12	80.109	-158.084	1.5	
194	13	79.469	-162.879	2.3		225	13	80.097	-157.767	1.0	
195	14	79.477	-162.867	2.2		226	14	80.105	-157.473	.3	
196	15	79.510	-162.991	1.1		227	15	80.139	-157.621	.7	
197	16	79.461	-163.025	1.1		228	16	80.132	-156.765	-3	
198	17	79.453	-163.034	1.0		229	17	80.244	-155.864	-1.0	
199	18	79.442	-162.995	1.5		230	18	80.280	-154.954	-4	
200	19	79.427	-162.998	1.1		231	19	80.367	-154.415	-2	
201	20	79.411	-162.982	1.1		232	20	80.330	-154.382	-1.8	
202	21	79.407	-162.884	1.1		233	21	80.356	-153.932	-9	
203	22	79.449	-162.735	.9		234	22	80.433	-153.988	-4.0	
204	23	79.482	-162.680	.8		235	23	80.508	-154.592	-2.2	
205	24	79.514	-162.762	.8		236	24	80.564	-154.796	-2.5	
206	25	79.506	-162.882	.6		237	25	80.597	-154.711	-4.5	
207	26	79.572	-162.811	.9		238	26	80.634	-154.630	-4.2	
208	27	79.583	-162.481	1.2		239	27	80.635	-155.193	-3.6	
209	28	79.390	-161.894	1.0		240	28	80.520	-154.333	-4.1	
210	29	79.456	-161.816	.8		241	29	80.577	-153.809	-1.6	
211	30	79.477	-161.456	.5		242	30	80.578	-153.180	-3.8	
212	31	79.463	-160.796	.3		243	31	80.724	-152.508	-2.4	

BUOY 10668

BUOY(10668)		LAT	LON	P	T	BUOY(10668)		LAT	LON	P	T
94	Sep	(N)	(+E,-W)	(MB)	(C)	94	Oct	(N)	(+E,-W)	(MB)	(C)
244	1	80.804	-152.227	-1.7		274	1	79.822	-146.190	-18.3	
245	2	80.801	-152.193	-1.3		275	2	79.821	-146.143	-18.5	
246	3	80.800	-152.019	-2.1		276	3	79.882	-146.066	-18.3	
247	4	80.894	-151.919	-1.8		277	4	79.913	-146.314	-19.0	
248	5	80.949	-151.614	-4.2		278	5	79.911	-146.655	-15.8	
249	6	81.025	-151.430	-6.7		279	6	79.892	-146.748	-17.4	
250	7	81.019	-151.507	-8.4		280	7	79.913	-146.238	-16.8	
251	8	80.963	-152.025	-6.7		281	8	79.917	-145.308	-11.0	
252	9	80.848	-152.188	-5.5		282	9	79.941	-144.693	-14.2	
253	10	80.780	-151.964	-5.8		283	10	80.000	-144.518	-10.1	
254	11	80.746	-151.514	-8.0		284	11	80.027	-144.493	-20.5	
255	12	80.709	-151.562	-14.4		285	12	80.048	-144.486	-22.2	
256	13	80.624	-151.331	-11.3		286	13	80.084	-144.489	-22.6	
257	14	80.530	-150.828	-10.3		287	14	80.139	-144.541	-21.2	
258	15	80.382	-150.859	-17.6		288	15	80.233	-144.623	-17.7	
259	16	80.255	-150.806	-13.8		289	16	80.342	-144.717	-13.3	
260	17	80.175	-150.920	-12.4		290	17	80.432	-144.780	-13.3	
261	18	80.052	-150.692	-9.2		291	18	80.510	-144.548	-14.3	
262	19	79.996	-150.310	-4.9		292	19	80.538	-144.133	-20.4	
263	20	79.961	-149.353	-4.1		293	20	80.569	-143.445	-15.3	
264	21	79.899	-148.249	-10.7		294	21	80.542	-142.994	-13.9	
265	22	79.902	-147.453	-11.3		295	22	80.539	-142.746	-17.5	
266	23	79.932	-147.197	-19.0		296	23	80.582	-142.659	-21.5	
267	24	79.949	-147.037	-19.7		297	24	80.664	-142.605	-16.2	
268	25	79.981	-146.801	-17.0		298	25	80.769	-142.450	-15.3	
269	26	79.990	-147.038	-22.6		299	26	80.853	-142.382	-14.6	
270	27	79.883	-146.858	-19.8		300	27	80.854	-142.514	-19.9	
271	28	79.778	-146.531	-15.9		301	28	80.829	-142.738	-22.0	
272	29	79.776	-146.351	-17.1		302	29	80.818	-142.780	-28.1	
273	30	79.801	-146.228	-14.7		303	30	80.809	-142.814	-26.3	
						304	31	80.799	-142.855	-33.2	

BUOY(10668)		LAT	LON	P	T	BUOY(10668)		LAT	LON	P	T
94	Nov	(N)	(+E,-W)	(MB)	(C)	94	Dec	(N)	(+E,-W)	(MB)	(C)
305	1	80.829	-142.989	-33.8		337	3	81.432	-141.299	-28.5	
306	2	80.910	-143.176	-33.7		338	4	81.456	-141.746	-31.4	
307	3	80.969	-143.393	-34.1		339	5	81.443	-142.030	-34.1	
308	4	80.968	-143.699	-32.3		340	6	81.423	-141.962	-34.1	
309	5	80.861	-143.793	-31.0		341	7	81.425	-141.787	-34.1	
310	6	80.759	-144.082	-26.0		342	8	81.430	-141.381	-33.5	
311	7	80.757	-144.697	-15.5		343	9	81.449	-140.980	-32.1	
312	8	80.728	-145.245	-22.6		344	10	81.447	-140.826	-32.8	
313	9	80.739	-145.522	-21.8		345	11	81.428	-140.837	-34.1	
314	10	80.807	-145.322	-23.9		346	12	81.447	-140.782	-34.1	
315	11	80.859	-145.092	-29.1		347	13	81.494	-140.806	-34.1	
316	12	80.912	-144.689	-28.7		348	14	81.544	-140.946	-34.1	
317	13	80.957	-144.642	-31.4		349	15	81.548	-140.971	-34.1	
318	14	80.926	-144.400	-33.3		350	16	81.547	-140.980	-34.1	
319	15	80.916	-144.021	-34.1		351	17	81.532	-140.928	-34.1	
320	16	80.924	-143.861	-34.1		352	18	81.517	-140.319	-33.9	
321	17	80.939	-143.572	-34.1		353	19	81.529	-139.523	-30.2	
322	18	80.959	-143.526	-34.1		354	20	81.564	-139.390	-30.4	
323	19	80.952	-143.670	-34.1		355	21	81.596	-139.355	-32.2	
324	20	80.932	-143.750	-34.1		356	22	81.662	-139.603	-27.7	
325	21	80.912	-143.598	-34.1		357	23	81.749	-139.920	-29.7	
326	22	80.921	-143.335	-34.1		358	24	81.771	-139.907	-33.1	
327	23	80.909	-143.061	-33.2		359	25	81.768	-139.974	-33.9	
333	29	81.056	-141.858	-29.7		360	26	81.734	-139.678	-34.1	
						361	27	81.728	-139.354	-33.8	
						362	28	81.808	-139.812	-30.1	
						363	29	81.825	-139.984	-29.9	
						364	30	81.822	-139.979	-30.4	
						365	31	81.789	-139.875	-34.1*	

BUOY 10798

BUOY (10798) 94 Jan		LAT (N)	LON (+E,-W)	P (MB)	T (C)
3	3	82.292	15.310		
8	8	82.240	11.704		
9	9	82.236	10.861		
10	10	82.163	10.352		
11	11	82.064	9.866		
12	12	82.001	9.431		
13	13	81.950	8.972		
14	14	81.866	8.423		
15	15	81.755	7.753		
16	16	81.628	6.952		

BUOY 11252

BUOY (11252) 94 Oct		LAT (N)	LON (+E,-W)	P (MB)	T (C)	BUOY (11252) 94 Nov		LAT (N)	LON (+E,-W)	P (MB)	T (C)
300	27	74.247	-84.545			305	1	74.307	-85.213		
301	28	74.272	-84.827			306	2	74.315	-84.938		
302	29	74.303	-85.189			307	3	74.366	-84.769		
303	30	74.318	-85.334			308	4	74.404	-84.722		
304	31	74.322	-85.332			309	5	74.415	-84.452		
						310	6	74.413	-83.969		
						311	7	74.413	-83.562		
						312	8	74.421	-83.161		
						313	9	74.409	-82.815		
						314	10	74.388	-82.305		
						315	11	74.375	-81.822		
						316	12	74.404	-81.522		
						317	13	74.431	-81.267		
						318	14	74.468	-80.889		
						319	15	74.469	-80.650		
						320	16	74.466	-80.500		
						321	17	74.459	-80.440		
						322	18	74.437	-80.192		
						323	19	74.373	-79.415		
						324	20	74.300	-78.566		
						325	21	74.254	-77.956		
						326	22	74.186	-77.523		
						327	23	74.089	-77.200		
						328	24	73.988	-76.864		
						329	25	73.880	-76.417		
						330	26	73.792	-75.993		
						331	27	73.690	-75.591		
						332	28	73.612	-75.228		
						333	29	73.543	-74.895		
						334	30	73.453	-74.420		

BUOY (11252) 94 Dec		LAT (N)	LON (+E,-W)	P (MB)	T (C)
335	1	73.333	-73.935		
336	2	73.198	-73.535		
337	3	73.049	-73.128		
338	4	72.948	-72.825		
339	5	72.927	-72.683		
340	6	72.863	-72.489		
341	7	72.687	-72.196		
342	8	72.593	-72.011		
343	9	72.576	-72.024		
344	10	72.518	-72.022		
345	11	72.396	-71.935		
346	12	72.283	-71.765		
347	13	72.231	-71.632		
348	14	72.168	-71.457		
349	15	72.081	-71.191		
350	16	71.964	-70.892		
351	17	71.953	-70.846		
352	18	71.954	-70.856		
353	19	71.904	-70.818		
354	20	71.789	-70.570		
355	21	71.605	-70.191		
356	22	71.468	-69.836		
357	23	71.400	-69.589		
358	24	71.338	-69.329		
359	25	71.278	-69.103		
360	26	71.211	-68.871		

BUOY 11253

BUOY (11253) 94 Oct		LAT (N)	LON (+E,-W)	P (MB)	T (C)	BUOY (11253) 94 Nov		LAT (N)	LON (+E,-W)	P (MB)	T (C)
293	20	72.400	-73.945			309	5	72.333	-74.083		
						310	6	72.321	-74.041		
						311	7	72.316	-73.981		
						316	12	72.263	-73.858		
						317	13	72.261	-73.862		
						318	14	72.259	-73.823		
						319	15	72.247	-73.803		
						320	16	72.237	-73.797		
						321	17	72.219	-73.792		
						322	18	72.167	-73.786		
						323	19	72.114	-73.773		
						324	20	72.100	-73.773		
						325	21	72.099	-73.778		
						326	22	72.099	-73.772		

BUOY 11256

BUOY (11256)		LAT	LON	P	T
94 Sep		(N)	(+E,-W)	(MB)	(C)
260	17	68.309	-133.475		
261	18	68.308	-133.473		
262	19	68.308	-133.477		
263	20	68.308	-133.472		
264	21	68.307	-133.478		
265	22	68.308	-133.480		
266	23	68.308	-133.476		
267	24	68.309	-133.476		
268	25	68.306	-133.477		
269	26	68.308	-133.480		

BUOY 12487

BUOY (12487) 94 Jan		LAT (N)	LON (+E,-W)	P (MB)	T (C)	BUOY (12487) 94 Feb		LAT (N)	LON (+E,-W)	P (MB)	T (C)
1	1	83.494	-133.930	1039.4	-34.8	32	1	82.544	-131.182	1032.5	-38.1
2	2	83.538	-133.627	1031.4	-25.8	33	2	82.504	-131.073	1037.5	-38.2
3	3	83.540	-133.289	1033.0	-29.5	34	3	82.519	-131.024	1030.5	-33.7
4	4	83.529	-133.092	1034.6	-29.9	35	4	82.555	-130.956	1025.3	-25.2
5	5	83.510	-133.129	1040.8	-34.0	36	5	82.576	-130.955	1026.7	-25.2
6	6	83.486	-133.142	1047.9	-35.5	37	6	82.579	-130.973	1028.3	-22.3
7	7	83.457	-133.067	1052.6	-32.5	38	7	82.567	-131.059	1030.2	-26.0
8	8	83.401	-132.807	1049.1	-31.5	39	8	82.548	-131.100	1030.5	-33.6
9	9	83.327	-132.700	1046.9	-28.4	40	9	82.513	-130.942	1022.1	-31.1
10	10	83.264	-132.707	1042.5	-20.7	41	10	82.462	-130.768	1007.7	-32.2
11	11	83.208	-132.833	1046.3	-26.5	42	11	82.410	-130.860	999.4	-35.9
12	12	83.146	-132.818	1048.0	-32.5	43	12	82.382	-130.894	987.9	-32.6
13	13	83.064	-132.789	1051.2	-35.2	44	13	82.372	-131.038	983.0	-33.4
14	14	83.004	-132.574	1050.0	-33.3	45	14	82.401	-130.888	989.8	-26.8
15	15	82.985	-132.355	1049.2	-34.4	46	15	82.477	-130.652	1006.4	-27.1
16	16	82.988	-132.094	1042.2	-34.0	47	16	82.488	-130.531	1015.3	-33.4
17	17	82.988	-131.948	1032.2	-34.2	48	17	82.443	-130.420	1024.0	-41.9
18	18	82.970	-131.972	1026.9	-40.6	49	18	82.428	-130.180	1030.6	-39.6
19	19	82.922	-131.947	1025.4	-41.9	50	19	82.439	-129.864	1035.1	-35.0
20	20	82.854	-131.812	1018.0	-39.5	51	20	82.464	-129.610	1035.8	-32.9
21	21	82.718	-131.830	1015.2	-35.1	52	21	82.491	-129.417	1028.2	-30.7
22	22	82.592	-132.142	1023.2	-27.8	53	22	82.474	-129.535	1042.6	-37.6
23	23	82.533	-132.430	1034.1	-29.9	54	23	82.441	-129.617	1047.8	-39.2
24	24	82.505	-132.523	1037.5	-34.6	55	24	82.447	-129.490	1029.0	-34.8
25	25	82.499	-132.703	1036.8	-35.8	56	25	82.437	-129.409	1020.3	-39.5
26	26	82.526	-132.931	1032.3	-33.8	57	26	82.438	-129.404	1010.2	-43.6
27	27	82.599	-133.139	1017.5	-30.7	58	27	82.434	-129.398	1011.0	-48.1
28	28	82.678	-133.010	1002.3	-29.2	59	28	82.434	-129.401	1010.9	-48.2
29	29	82.654	-132.212	1011.8	-34.1						
30	30	82.602	-131.576	1024.7	-36.1						
31	31	82.606	-131.353	1024.2	-34.9						

BUOY (12487) 94 Mar		LAT (N)	LON (+E,-W)	P (MB)	T (C)	BUOY (12487) 94 Apr		LAT (N)	LON (+E,-W)	P (MB)	T (C)
60	1	82.434	-129.390	1009.8	-47.6	91	1	82.252	-127.837	1014.4	-26.7
61	2	82.438	-129.250	1009.1	-46.1	92	2	82.247	-127.755	1027.5	-30.0
62	3	82.465	-128.826	1009.5	-41.7	93	3	82.249	-127.718	1026.9	-25.5
63	4	82.509	-128.606	1008.9	-40.3	94	4	82.240	-127.731	1025.8	-28.3
64	5	82.535	-128.767	999.7	-40.1	95	5	82.206	-127.753	1030.3	-33.7
65	6	82.523	-128.755	1002.0	-45.0	96	6	82.160	-127.742	1032.5	-30.8
66	7	82.482	-128.707	1004.9	-37.0	97	7	82.105	-127.691	1032.3	-27.9
67	8	82.363	-128.615	1000.6	-26.0	98	8	82.053	-127.586	1031.1	-29.9
68	9	82.218	-128.113	1004.3	-29.4	99	9	82.027	-127.535	1027.0	-30.7
69	10	82.177	-127.476	1001.2	-31.3	100	10	82.015	-127.503	1024.2	-32.2
70	11	82.173	-127.099	1003.8	-33.4	101	11	82.019	-127.431	1019.8	-32.1
71	12	82.182	-127.054	1010.3	-36.0	102	12	82.027	-127.339	1011.3	-28.5
72	13	82.200	-127.005	1011.3	-36.1	103	13	82.038	-127.328	1009.9	-28.2
73	14	82.234	-127.097	1006.0	-32.9	104	14	82.040	-127.424	1011.0	-30.2
74	15	82.233	-127.423	1003.5	-36.8	105	15	82.027	-127.516	1015.5	-32.7
75	16	82.205	-127.603	1009.9	-41.6	106	16	82.024	-127.531	1016.0	-33.2
76	17	82.219	-127.488	1009.1	-39.9	107	17	82.032	-127.527	1018.4	-33.7
77	18	82.263	-127.505	1020.3	-39.0	108	18	82.075	-127.513	1025.2	-31.3
78	19	82.283	-127.756	1026.7	-36.3	109	19	82.112	-127.552	1026.3	-26.9
79	20	82.271	-128.158	1029.2	-34.4	110	20	82.111	-127.591	1022.0	-23.8
80	21	82.233	-128.409	1030.3	-36.9	111	21	82.103	-127.560	1026.9	-26.6
81	22	82.200	-128.281	1021.7	-36.9	112	22	82.086	-127.530	1028.5	-26.5
82	23	82.187	-128.135	1011.6	-37.2	113	23	82.081	-127.515	1035.5	-26.1
83	24	82.188	-128.083	1008.5	-38.7	114	24	82.093	-127.583	1039.9	-24.3
84	25	82.208	-127.999	1008.8	-38.0	115	25	82.136	-127.823	1037.5	-20.2
85	26	82.231	-127.969	1008.9	-36.7	116	26	82.187	-128.040	1030.4	-15.8
86	27	82.257	-128.065	1000.3	-32.7	117	27	82.180	-128.042	1026.9	-16.0
87	28	82.293	-128.486	990.8	-30.7	118	28	82.178	-128.227	1019.6	-20.7
88	29	82.259	-128.438	1012.1	-34.9	119	29	82.223	-128.367	1005.3	-15.2
89	30	82.228	-128.070	1020.3	-31.1	120	30	82.175	-128.074	1018.9	-17.6
90	31	82.249	-127.926	1016.6	-30.0						

BUOY 12487

BUOY (12487) 94 May		LAT (N)	LON (+E,-W)	P (MB)	T (C)	BUOY (12487) 94 Jun		LAT (N)	LON (+E,-W)	P (MB)	T (C)
121	1	82.161	-127.779	1024.8	-17.3	152	1	82.016	-125.750	1015.7	-7.5
122	2	82.167	-127.613	1019.9	-16.6	153	2	82.046	-125.559	1006.4	-7.9
123	3	82.174	-127.651	1015.4	-14.7	154	3	82.060	-125.324	995.9	-7.2
124	4	82.147	-127.566	1020.4	-15.6	155	4	82.090	-124.639	1000.9	-6.3
125	5	82.116	-127.401	1023.6	-14.5	156	5	82.176	-123.919	997.5	-4.2
126	6	82.106	-127.386	1025.2	-11.8	157	6	82.276	-123.012	996.7	-4.9
127	7	82.080	-127.580	1025.1	-16.3	158	7	82.329	-122.513	1000.1	-4.1
128	8	82.032	-127.768	1026.4	-18.3	159	8	82.361	-122.410	998.4	-3.0
129	9	81.975	-127.848	1024.3	-16.1	160	9	82.340	-122.371	995.7	-5.6
130	10	81.956	-128.051	1025.6	-16.4	161	10	82.215	-122.261	1001.8	-6.2
131	11	81.947	-128.299	1027.8	-18.2	162	11	82.120	-122.337	1015.4	-4.9
132	12	81.941	-128.529	1027.1	-17.7	163	12	82.152	-122.242	1014.8	-3.9
133	13	81.945	-128.766	1024.9	-16.3	164	13	82.208	-121.944	1005.9	-1.1
134	14	81.951	-129.084	1021.7	-15.0	165	14	82.229	-121.633	1005.7	-1.1
135	15	81.958	-129.091	1020.8	-14.1	166	15	82.297	-121.564	1005.1	-1.3
136	16	81.972	-128.684	1024.3	-14.2	167	16	82.373	-121.506	1000.1	-1.0
137	17	82.021	-128.143	1020.4	-13.6	168	17	82.414	-121.327	999.5	-1.8
138	18	82.034	-127.588	1021.0	-14.1	169	18	82.433	-121.508	1002.7	-2.2
139	19	82.011	-127.200	1028.0	-13.7	170	19	82.380	-121.953	1002.7	-1.0
140	20	82.037	-127.088	1025.1	-11.6	171	20	82.375	-122.413	1001.4	-1.3
141	21	82.126	-127.135	1011.2	-8.8	172	21	82.357	-122.714	1002.8	-1.5
142	22	82.228	-127.236	997.6	-6.3	173	22	82.315	-123.051	1003.6	-0.9
143	23	82.251	-126.923	1002.2	-7.4	174	23	82.282	-123.547	1004.0	-0.8
144	24	82.237	-126.133	1011.0	-11.8	175	24	82.260	-124.053	1006.9	-1.4
145	25	82.250	-125.745	1013.7	-10.0	176	25	82.201	-124.528	1008.9	-1.6
146	26	82.258	-125.669	1017.3	-10.1	177	26	82.163	-124.918	1008.0	-0.8
147	27	82.255	-125.674	1020.3	-11.0	178	27	82.167	-125.135	1008.9	-0.5
148	28	82.213	-125.830	1021.9	-10.1	179	28	82.133	-125.108	1012.6	.0
149	29	82.149	-126.037	1018.1	-7.6	180	29	82.041	-124.890	1013.9	-0.6
150	30	82.093	-126.136	1014.2	-7.2	181	30	81.978	-124.612	1013.3	-0.8
151	31	82.040	-125.987	1015.8	-7.3						

BUOY (12487) 94 Jul		LAT (N)	LON (+E,-W)	P (MB)	T (C)	BUOY (12487) 94 Aug		LAT (N)	LON (+E,-W)	P (MB)	T (C)
182	1	81.983	-124.277	1012.1	-1.5	213	1	81.618	-124.046	1006.5	-0.6
183	2	82.019	-123.934	1011.6	-0.7	214	2	81.635	-123.623	1009.2	-1.1
184	3	82.034	-123.657	1007.7	-0.9	215	3	81.696	-123.270	1010.7	-0.7
185	4	82.012	-123.694	1004.4	-1.7	216	4	81.693	-122.945	1010.2	-0.9
186	5	82.035	-123.494	1008.1	-0.6	217	5	81.656	-122.467	1009.8	-0.6
187	6	82.063	-123.696	1009.2	-0.4	218	6	81.674	-121.985	1010.4	-0.1
188	7	82.042	-123.992	1009.8	-0.2	219	7	81.674	-121.835	1008.3	-2.6
189	8	82.026	-124.239	1010.0	-0.3	220	8	81.678	-121.784	1011.7	-2.3
190	9	82.006	-124.523	1010.7	-0.1	221	9	81.688	-121.773	1013.3	-0.6
191	10	81.975	-124.685	1013.0	.5	222	10	81.688	-121.773	1012.8	-0.4
192	11	81.921	-124.490	1014.5	-0.1	223	11	81.717	-121.694	1013.3	-0.4
193	12	81.834	-124.263	1013.4	-0.9	224	12	81.790	-121.466	1013.5	-0.4
194	13	81.780	-124.078	1013.7	-0.8	225	13	81.829	-121.221	1013.0	-0.7
195	14	81.766	-123.921	1013.1	-0.6	226	14	81.822	-120.832	1011.0	-0.8
196	15	81.755	-123.835	1009.6	-0.7	227	15	81.852	-120.707	1005.8	-1.1
197	16	81.761	-124.017	1007.2	-0.8	228	16	81.876	-120.388	1004.6	-1.2
198	17	81.735	-124.262	1007.1	-0.7	229	17	81.891	-119.841	998.0	-2.6
199	18	81.711	-124.134	1007.2	-0.7	230	18	81.915	-119.394	991.7	-3.6
200	19	81.730	-124.027	1006.2	-0.7	231	19	81.936	-119.059	995.3	-3.3
201	20	81.760	-123.958	1002.6	-0.7	232	20	81.977	-118.902	996.4	-2.6
202	21	81.761	-123.787	1000.5	-0.8	233	21	82.004	-118.880	998.8	-2.3
203	22	81.735	-123.729	1000.7	-0.8	234	22	82.013	-118.791	1006.5	-4.3
204	23	81.723	-123.683	1000.8	-1.2	235	23	82.060	-118.934	1008.8	-4.9
205	24	81.720	-123.575	1001.8	-0.4	236	24	82.132	-119.341	1008.5	-4.5
206	25	81.740	-123.598	1002.5	-0.3	237	25	82.148	-119.470	1007.9	-2.7
207	26	81.746	-123.908	1003.1	-0.5	238	26	82.108	-119.307	1009.1	-6.1
208	27	81.748	-123.966	1003.1	-0.9	239	27	82.174	-118.991	1004.1	-6.0
209	28	81.744	-124.370	1001.5	-1.5	240	28	82.240	-118.052	1001.2	-5.7
210	29	81.629	-124.701	1003.6	-1.2	241	29	82.183	-117.263	1016.3	-5.2
211	30	81.628	-124.588	1004.3	-0.7	242	30	82.138	-116.729	1018.7	-3.2
212	31	81.644	-124.334	1005.0	-0.6	243	31	82.123	-116.092	1019.5	-6.0

BUOY 12487

BUOY (12487) 94 Sep		LAT (N)	LON (+E,-W)	P (MB)	T (C)	BUOY (12487) 94 Oct		LAT (N)	LON (+E,-W)	P (MB)	T (C)
244	1	82.168	-115.685	1006.5	-5.0	274	1	83.517	-112.290	1019.0	-15.9
245	2	82.179	-115.660	1000.7	-4.6	275	2	83.549	-112.262	1024.7	-13.5
246	3	82.176	-115.663	1005.4	-3.0	276	3	83.561	-112.303	1024.8	-16.3
247	4	82.187	-115.649	1007.9	-3.2	277	4	83.556	-112.443	1021.6	-20.5
248	5	82.242	-115.606	1003.9	-5.7	278	5	83.533	-112.801	1014.0	-25.0
249	6	82.315	-115.451	1002.1	-8.8	279	6	83.489	-112.872	1010.2	-25.8
250	7	82.395	-115.420	1006.4	-9.8	280	7	83.433	-112.101	1002.0	-15.3
251	8	82.459	-115.723	1005.4	-7.4	281	8	83.369	-111.014	997.4	-7.3
252	9	82.494	-115.701	1003.8	-14.5	282	9	83.308	-110.253	1001.3	-11.5
253	10	82.567	-115.218	998.9	-13.7	283	10	83.289	-109.602	1009.2	-18.4
254	11	82.630	-114.509	1002.0	-13.6	284	11	83.299	-109.227	1013.9	-20.8
260	17	82.845	-114.926	1002.1	-17.1	285	12	83.307	-109.098	1017.8	-19.5
261	18	82.869	-115.004	1002.5	-26.3	286	13	83.323	-109.011	1022.1	-17.6
262	19	82.879	-114.933	1006.2	-20.7	287	14	83.339	-108.914	1026.8	-18.9
263	20	82.899	-114.346	994.4	-8.9	288	15	83.364	-108.747	1030.7	-19.1
264	21	82.895	-113.231	979.0	-10.1	289	16	83.402	-108.598	1030.2	-23.2
265	22	82.918	-112.406	989.8	-18.1	290	17	83.446	-108.479	1022.1	-15.9
266	23	83.013	-111.937	995.4	-12.5	291	18	83.486	-108.260	1011.8	-16.6
267	24	83.098	-111.781	996.3	-12.3	292	19	83.528	-107.850	1003.8	-23.9
268	25	83.171	-111.559	1005.2	-17.2	293	20	83.570	-107.349	1004.7	-22.5
269	26	83.263	-111.895	999.1	-12.0	294	21	83.591	-107.048	1009.2	-18.2
270	27	83.367	-112.368	989.0	-10.3	295	22	83.594	-106.934	1015.8	-17.2
271	28	83.420	-112.556	993.8	-17.2	296	23	83.599	-106.909	1018.2	-17.2
272	29	83.447	-112.494	1004.3	-17.8	297	24	83.611	-106.828	1017.9	-17.4
273	30	83.477	-112.411	1011.6	-17.2	298	25	83.656	-106.492	1018.1	-20.8
						299	26	83.719	-106.077	1018.0	-22.2
						300	27	83.754	-105.991	1017.3	-21.1
						301	28	83.770	-106.063	1017.1	-20.2
						302	29	83.780	-106.194	1019.4	-22.8
						303	30	83.770	-106.352	1020.7	-24.2
						304	31	83.752	-106.531	1020.7	-26.9

BUOY (12487) 94 Nov		LAT (N)	LON (+E,-W)	P (MB)	T (C)	BUOY (12487) 94 Dec		LAT (N)	LON (+E,-W)	P (MB)	T (C)
305	1	83.726	-106.666	1024.0	-35.2	335	1	83.950	-106.173	1006.4	-34.2
306	2	83.699	-106.815	1028.8	-37.6	336	2	84.016	-105.767	1009.3	-38.1
307	3	83.662	-106.998	1027.2	-36.4	337	3	84.084	-105.711	1004.4	-38.7
308	4	83.615	-107.403	1015.7	-33.6	338	4	84.154	-106.079	999.2	-34.8
309	5	83.585	-108.200	1010.9	-29.8	339	5	84.207	-106.658	996.5	-33.7
310	6	83.577	-108.957	1013.8	-19.2	340	6	84.190	-106.701	999.2	-37.9
311	7	83.590	-109.469	1015.4	-20.7	341	7	84.166	-106.060	1005.3	-36.8
312	8	83.572	-110.447	1011.0	-23.1	342	8	84.196	-104.769	1010.2	-33.8
313	9	83.623	-110.829	1009.2	-19.5	343	9	84.260	-104.224	1015.1	-37.2
314	10	83.732	-110.731	1009.6	-22.6	344	10	84.273	-104.330	1016.9	-42.0
315	11	83.851	-110.615	1005.2	-20.0	345	11	84.262	-104.317	1016.0	-43.9
316	12	83.916	-110.315	1002.7	-30.1	346	12	84.253	-104.232	1013.3	-41.7
317	13	83.920	-110.239	1002.6	-25.9	347	13	84.254	-104.230	1010.9	-41.1
318	14	83.924	-110.459	986.7	-18.3	348	14	84.253	-104.232	1008.1	-44.5
319	15	83.878	-110.288	990.3	-29.6	349	15	84.254	-104.219	1014.4	-42.8
320	16	83.857	-109.929	1003.3	-35.5	350	16	84.244	-104.184	1019.2	-39.2
321	17	83.855	-109.454	1009.4	-33.0	351	17	84.203	-103.827	1009.0	-30.8
322	18	83.854	-109.099	1010.1	-36.5	352	18	84.173	-102.941	998.9	-26.0
323	19	83.838	-109.144	1009.6	-39.2	353	19	84.213	-102.115	1000.0	-29.4
324	20	83.791	-109.268	1009.3	-37.7	354	20	84.265	-101.552	1005.9	-34.7
325	21	83.736	-109.222	1008.6	-38.5	355	21	84.291	-101.327	1008.4	-37.8
326	22	83.718	-108.989	1006.5	-41.7	356	22	84.305	-101.332	1008.6	-40.8
327	23	83.726	-108.817	1007.4	-43.6	357	23	84.315	-101.360	1012.5	-40.2
328	24	83.727	-108.775	1010.5	-41.7	358	24	84.324	-101.377	1015.2	-41.4
329	25	83.720	-108.680	1006.6	-37.4	359	25	84.341	-101.415	1015.5	-38.6
330	26	83.711	-108.543	1006.0	-39.6	360	26	84.366	-101.453	1008.6	-34.4
331	27	83.719	-108.360	1006.6	-39.8	361	27	84.349	-101.381	1012.3	-43.2
332	28	83.760	-107.930	1006.9	-32.2	362	28	84.342	-101.334	1017.9	-44.6
333	29	83.815	-107.324	1008.4	-32.5	363	29	84.348	-101.359	1018.0	-41.8
334	30	83.882	-106.759	1004.6	-31.4	364	30	84.355	-101.422	1016.3	-37.5
						365	31	84.342	-101.483	1018.4	-40.1

BUOY 12790

BUOY (12790) 94 Jan		LAT (N)	LON (+E,-W)	P (MB)	T (C)	BUOY (12790) 94 Feb		LAT (N)	LON (+E,-W)	P (MB)	T (C)
1	1	78.823	-155.787	1039.7	-27.6*	32	1	78.748	-156.420	1045.8	-37.3*
2	2	78.893	-155.550	1042.0	-29.1	33	2	78.880	-156.549	1030.2	-24.9
3	3	78.938	-155.480	1045.6	-30.6	34	3	79.084	-156.690	1016.4	-17.9
4	4	78.955	-155.355	1043.2	-27.6	35	4	79.193	-157.081	1007.2	-13.8
5	5	78.949	-155.361		-23.2*	36	5	79.231	-157.245	1018.7	-20.6
6	6	78.948	-155.496	1048.3	-30.5*	37	6	79.232	-157.357	1022.3	-18.6
7	7	78.945	-155.685	1056.1	-31.5	38	7	79.199	-157.519	1028.2	-19.2*
8	8	78.947	-155.693	1059.1	-31.4	39	8	79.162	-157.832	1031.2	-27.7*
9	9	78.904	-155.769	1052.4	-27.6	40	9	79.146	-157.923	1032.5	-28.4*
10	10	78.846	-155.856	1044.8	-22.0	41	10	79.103	-157.714	1020.9	-23.9*
11	11	78.792	-156.127	1047.2	-24.2	42	11	79.034	-157.552	1014.6	-25.5*
12	12	78.775	-156.226	1051.8	-28.6	43	12	78.894	-157.232	1005.6	-22.4*
13	13	78.756	-156.459	1056.9	-32.6	44	13	78.755	-156.657		-24.9*
14	14	78.763	-156.602	1056.8	-34.2*	45	14	78.591	-156.281	999.8	-17.6*
15	15	78.809	-156.633	1055.0	-34.5	46	15	78.478	-156.010	1016.8	-25.3
16	16	78.850	-156.581	1051.7	-33.8	47	16	78.444	-155.906	1023.6	-30.6
17	17	78.914	-156.467	1035.4	-32.0	48	17	78.428	-155.858	1031.9	-37.3
18	18	78.916	-156.570	1026.0	-34.0	49	18	78.454	-155.688	1039.2	-34.5
19	19	78.867	-156.765	1038.2	-36.5	50	19	78.501	-155.529	1043.2	-30.1*
20	20	78.827	-156.552	1032.5	-28.9*	51	20	78.603	-155.340	1037.2	-26.2
21	21	78.737	-156.357	1028.8	-29.0	52	21	78.696	-154.887		-19.5*
24	24	78.627	-157.067	1034.4	-29.7	53	22	78.674	-154.871	1044.5	-29.0
25	25	78.635	-157.412	1024.5	-30.7*	54	23	78.759	-154.969	1045.2	-30.9
26	26	78.681	-157.894	1015.2	-27.9*	55	24	78.753	-154.727	1035.7	-29.3
27	27	78.739	-158.174	1004.0	-26.1	56	25	78.700	-154.395	1026.1	-30.9
28	28	78.728	-157.715	1011.2	-31.6	57	26	78.668	-154.249	1018.0	-37.9
29	29	78.712	-157.060	1033.6	-35.6	58	27	78.640	-154.169	1014.6	-37.8
30	30	78.739	-156.861	1033.6	-36.4*	59	28	78.637	-154.156		-40.3*
31	31	78.764	-156.568	1034.5	-33.9*						

BUOY (12790) 94 Mar		LAT (N)	LON (+E,-W)	P (MB)	T (C)	BUOY (12790) 94 Apr		LAT (N)	LON (+E,-W)	P (MB)	T (C)
60	1	78.639	-154.148		-41.7*	91	1	78.546	-152.888		
61	2	78.634	-154.142	1013.8	-41.3	92	2	78.571	-152.946		
62	3	78.664	-154.079	1012.0	-38.8	93	3	78.611	-153.106		
63	4	78.725	-154.011	998.0	-34.8	94	4	78.597	-153.325		
64	5	78.720	-153.900	1002.5	-40.7	95	5	78.554	-153.491		
65	6	78.709	-153.760	1021.6	-41.2	96	6	78.559	-153.573		
66	7	78.673	-153.721	1021.6	-38.2	97	7	78.553	-153.659		
67	8	78.547	-153.532	1026.4	-28.5	98	8	78.546	-153.629		
68	9	78.468	-153.213		-33.1*	99	9	78.529	-153.570		
69	10	78.430	-152.837	1018.4	-34.5*	100	10	78.508	-153.454		
70	11	78.447	-152.685	1019.0	-33.9	101	11	78.509	-153.395		
71	12	78.470	-152.681	1018.3	-35.5	102	12	78.537	-153.281		
72	13	78.519	-152.763	1003.0	-27.3	103	13	78.572	-153.363		
73	14	78.552	-152.958	995.3	-27.0	104	14	78.566	-153.434		
74	15	78.538	-153.064	1001.4	-36.2	105	15	78.538	-153.494		
75	16	78.518	-153.255	1014.5	-36.5						
76	17	78.503	-153.102		-37.4*						
77	18	78.499	-152.975		-36.7*						
78	19	78.516	-153.097								
79	20	78.500	-153.419								
80	21	78.470	-153.645								
81	22	78.447	-153.601								
82	23	78.438	-153.484								
83	24	78.437	-153.466								
84	25	78.439	-153.446								
85	26	78.472	-153.348								
86	27	78.475	-153.435								
87	28	78.444	-153.180								
88	29	78.434	-153.171								
89	30	78.480	-153.298								
90	31	78.560	-153.482								

BUOY 12794

BUOY (12794) 94 Jan		LAT (N)	LON (+E,-W)	P (MB)	T (C)
1	1	60.764	-57.405		
2	2	60.609	-57.498		
3	3	60.495	-57.592		
4	4	60.406	-57.681		
5	5	60.282	-57.779		
6	6	60.163	-57.948		

BUOY 12795

BUOY (12795) 94 Jan		LAT (N)	LON (+E,-W)	P (MB)	T (C)	BUOY (12795) 94 Feb		LAT (N)	LON (+E,-W)	P (MB)	T (C)
1	1	74.954	-147.995	1040.3	-30.1*	32	1	74.582	-154.650		-28.7*
2	2	74.970	-148.187		-31.9*	33	2	74.781	-155.162		-19.3*
3	3	74.986	-148.360	1047.3	-33.5*	34	3	74.969	-155.552	1007.5	-14.7*
4	4	74.985	-148.538	1043.3	-31.7*	35	4	75.075	-155.520	1010.4	-12.2*
5	5	74.943	-148.725			36	5	75.107	-155.362	1025.1	-20.8*
6	6	74.893	-148.921		-33.8*	37	6	75.118	-155.325		-24.8*
7	7	74.845	-149.153		-33.0*	38	7	75.103	-155.441		-24.7*
8	8	74.825	-149.322		-33.4*	39	8	75.077	-155.719		-29.1*
9	9	74.734	-149.606		-26.8*	40	9	75.074	-156.127		-24.0*
10	10	74.664	-149.897		-25.6*	41	10	75.019	-156.267		-26.8*
11	11	74.615	-150.156		-25.7*	42	11	74.948	-156.146		-24.5*
12	12	74.618	-150.475	1047.4	-30.7	43	12	74.794	-156.066		
13	13	74.606	-150.826	1049.5	-28.3	44	13	74.657	-155.601		
14	14	74.624	-151.194	1053.5	-31.3	45	14	74.490	-155.137	1005.9	-17.4*
15	15	74.632	-151.467	1053.5	-31.8	46	15	74.377	-154.938		
16	16	74.655	-151.692	1052.4	-33.0	47	16	74.349	-154.885		-27.2*
17	17	74.720	-151.948		-27.6*	48	17	74.346	-154.898		-37.1*
18	18	74.803	-152.417		-24.2*	49	18	74.355	-154.941		-36.5*
19	19	74.768	-152.980		-30.3*	50	19	74.399	-154.984		-33.4*
20	20	74.709	-153.203		-33.4*	51	20	74.494	-154.944		-30.1*
21	21	74.628	-153.156		-26.7*	52	21	74.565	-154.721		-25.7*
22	22	74.552	-153.274	1024.6	-27.8	53	22	74.548	-154.517		-22.3*
23	23	74.510	-153.533		-29.5*	54	23	74.570	-154.652		-25.1*
24	24	74.527	-153.946		-30.1*	55	24	74.537	-154.541		-25.9*
25	25	74.532	-154.521	1013.4	-28.5	56	25	74.488	-154.347		-25.7*
26	26	74.569	-154.864		-22.0*	57	26	74.464	-154.260	1023.1	-29.0
27	27	74.558	-154.776		-26.9*	58	27	74.420	-154.214	1024.4	-33.8
28	28	74.532	-154.481		-33.9*	59	28	74.422	-154.194	1019.8	-35.4
29	29	74.532	-154.362		-38.1*						
30	30	74.582	-154.558		-27.3*						
31	31	74.576	-154.485		-32.1*						

BUOY (12795) 94 Mar		LAT (N)	LON (+E,-W)	P (MB)	T (C)
60	1	74.417	-154.198		-36.1*
61	2	74.417	-154.281	1016.0	-37.7
62	3	74.391	-154.464		-36.4*
63	4	74.370	-154.516		-32.8*
64	5	74.369	-154.318		-33.8*
65	6	74.366	-154.181	1024.2	-33.6*
66	7	74.345	-154.140	1031.2	-35.0
67	8	74.277	-154.048		-28.6*
68	9	74.183	-154.162		-27.2*
69	10	74.108	-154.320		-29.5*
70	11	74.070	-154.310		-30.8*
71	12	74.074	-154.619		-25.6*
72	13	74.101	-154.920		-22.5*
73	14	74.060	-154.757	1007.3	-27.4
74	15	74.066	-154.450		-26.9*
75	16	74.072	-154.471	1012.6	-28.3
76	17	74.062	-154.481	1017.5	-29.9
77	18	74.042	-154.348	1022.0	-34.6
78	19	74.070	-154.240		-32.6*
79	20	74.086	-154.278		-33.7*
80	21	74.078	-154.279		-35.6*
81	22	74.066	-154.282		-34.1*
82	23	74.067	-154.282	1023.5	-34.5
83	24	74.064	-154.277		-31.8*
84	25	74.053	-154.337	1011.9	-30.1
85	26	74.062	-154.314	1006.2	-25.0
86	27	74.091	-154.084	1000.8	-28.2
87	28	74.076	-153.520		-29.8*
88	29	74.076	-153.579	1018.4	-22.9*
89	30	74.160	-154.051		-15.9*
90	31	74.199	-153.907		-21.4*

BUOY 12797

BUOY (12797) 94 Jan		LAT (N)	LON (+E,-W)	P (MB)	T (C)	BUOY (12797) 94 Feb		LAT (N)	LON (+E,-W)	P (MB)	T (C)
1	1	81.828	172.512	1023.7	-20.6*	32	1	82.916	174.936	1041.0	-35.5
2	2	81.898	172.427	1028.2	-20.6	33	2	83.020	174.116	1017.6	-21.6
3	3	81.954	172.346	1029.9	-25.2	34	3	83.168	173.378	1007.7	-18.2
4	4	82.067	172.440	1035.8	-25.6	35	4	83.244	173.237	1014.2	-28.3
5	5	82.131	172.348			36	5	83.267	173.422	1030.0	-34.8
6	6	82.176	172.173	1050.3	-31.6*	37	6	83.263	173.402	1035.3	-33.5
7	7	82.221	171.955	1052.8	-29.3	38	7	83.259	173.452	1039.4	-31.2
8	8	82.314	172.111	1055.6	-26.5	39	8	83.254	173.528	1035.5	-26.8
9	9	82.391	172.386	1053.6	-28.2	40	9	83.236	173.757	1033.7	-29.3
10	10	82.423	172.660	1053.8	-29.5	41	10	83.211	174.319	1019.9	-23.9
11	11	82.439	172.834		-30.2*	42	11	83.148	174.910	1018.6	-23.2
12	12	82.430	173.033	1059.1	-34.4	43	12	83.031	175.813	1004.3	-24.0
13	13	82.442	173.060	1055.8	-32.5	44	13	82.916	176.414	997.9	-18.4
14	14	82.504	172.996	1050.7	-30.8	45	14	82.778	177.364	1002.2	-21.8
15	15	82.611	172.826	1042.8	-26.9	46	15	82.719	178.266	1017.5	-31.4
16	16	82.686	172.805	1036.8	-25.4	47	16	82.720	178.748	1024.3	-36.1
17	17	82.707	172.831	1032.5	-28.0	48	17	82.744	179.063	1029.0	-33.9
18	18	82.692	172.942	1038.2	-38.1	49	18	82.838	179.449	1024.1	-29.0
19	19	82.711	173.300	1033.3	-30.5	50	19	82.900	179.666	1033.3	-32.9
20	20	82.699	173.680	1034.9	-30.7	51	20	82.963	179.706	1029.1	-31.2
21	21	82.668	174.108	1035.1	-29.1	52	21	82.977	179.606	1028.5	-28.9*
22	22	82.647	174.207	1040.2	-33.4	53	22	82.979	179.367	1050.6	-33.5*
23	23	82.647	174.263		-35.8*	54	23	83.138	178.922	1026.5	-25.7
24	24	82.668	174.200	1041.4	-34.2	55	24	83.179	179.568	1032.3	-30.6
25	25	82.694	173.999	1035.2	-34.8	56	25	83.191	-179.885	1019.9	-35.1
26	26	82.720	173.490	1020.4	-29.4	57	26	83.161	-179.551	1018.1	-37.6
27	27	82.763	172.924	1006.3	-30.5	58	27	83.142	-179.266	1017.8	-39.0
28	28	82.761	173.190	1003.6	-34.0	59	28	83.139	-179.232	1013.0	-42.6
29	29	82.782	173.872	1020.4	-35.8						
30	30	82.864	174.356	1022.3	-32.4						
31	31	82.899	174.588	1027.4	-35.9						

BUOY (12797) 94 Mar		LAT (N)	LON (+E,-W)	P (MB)	T (C)	BUOY (12797) 94 Apr		LAT (N)	LON (+E,-W)	P (MB)	T (C)
60	1	83.130	-179.112	1007.8	-38.1	91	1	83.116	-176.019	1019.2	-27.3*
61	2	83.171	-178.644	999.7	-32.0	92	2	83.150	-175.964	1025.5	-25.7
62	3	83.240	-178.484	993.4	-33.8	93	3	83.178	-175.954	1023.2	-24.6
63	4	83.273	-178.724	996.7	-37.3	94	4	83.175	-175.823	1033.2	-29.9
64	5	83.256	-179.002	1008.6	-41.0*	95	5	83.173	-175.706	1037.4	-29.3
65	6	83.220	-178.877	1014.2	-33.1*	96	6	83.199	-175.690	1037.9	-27.9
66	7	83.162	-178.353		-31.2*	97	7	83.222	-175.769	1035.2	-26.1
67	8	83.088	-177.221	1023.5	-31.4	98	8	83.236	-175.758	1036.3	-24.5
68	9	83.100	-175.854	1013.0	-32.3	99	9	83.235	-175.732	1034.4	-26.0
69	10	83.134	-174.640	1003.5	-29.6*	100	10	83.238	-175.744	1030.6	-24.3
70	11	83.183	-174.170	1007.1	-30.7	101	11	83.244	-175.889	1025.2	-25.9
71	12	83.236	-174.150	1006.8	-33.6	102	12	83.254	-176.065	1009.7	-26.6
72	13	83.285	-174.327	1002.9	-34.3	103	13	83.240	-176.175	1013.1	-25.7
73	14	83.309	-174.700	1003.9	-33.9	104	14	83.206	-176.261	1019.9	-27.4
74	15	83.294	-175.254	1015.8	-37.2	105	15	83.191	-176.115	1020.3	-26.3
75	16	83.259	-175.399	1018.2	-36.4	106	16	83.168	-175.952	1014.9	-21.5
76	17	83.210	-175.131	1013.9	-37.7	107	17	83.135	-175.846	1012.3	-21.9
77	18	83.172	-175.263	1019.2	-40.3	108	18	83.143	-175.988	1022.6	-27.5
78	19	83.153	-175.543	1030.9	-39.7	109	19	83.158	-176.182	1025.8	-28.6*
79	20	83.141	-175.843	1037.9	-36.5	110	20	83.152	-176.300	1023.7	-27.2
80	21	83.133	-175.937	1039.5	-34.0	111	21	83.147	-176.472	1027.7	-24.2
81	22	83.134	-175.634	1029.2	-31.0	112	22	83.145	-176.606	1030.2	-23.3
82	23	83.127	-175.423	1020.3	-30.9	113	23	83.155	-176.657	1037.8	-22.5
83	24	83.124	-175.298	1006.6	-30.5	114	24	83.164	-176.852	1039.1	-20.3
84	25	83.135	-175.316	1001.6	-39.0	115	25	83.176	-177.493	1028.7	-14.9
85	26	83.133	-175.515	1007.6	-37.0	116	26	83.228	-177.849	1022.4	-15.3
86	27	83.121	-175.633	1003.4	-36.7	117	27	83.271	-177.395	1029.2	-21.3
87	28	83.077	-176.138	1005.8	-32.3	118	28	83.293	-177.225	1020.7	-19.1
88	29	83.030	-176.120	1023.3	-34.1*	119	29	83.273	-177.008	1010.9	-18.6
89	30	83.060	-175.771	1022.4	-31.9*	120	30	83.301	-176.379		-19.3*
90	31	83.101	-176.123	1007.3	-24.9*						

BUOY 12797

BUOY (12797) 94 May		LAT (N)	LON (+E,-W)	P (MB)	T (C)	BUOY (12797) 94 Jun		LAT (N)	LON (+E,-W)	P (MB)	T (C)
121	1	83.436	-175.473	1012.4	-14.9	152	1	84.143	-170.760	1000.7	-5.7*
122	2	83.522	-175.091	1013.5	-11.4	153	2	84.260	-170.406		-4.1*
123	3	83.537	-175.128	1016.3	-10.7	154	3	84.333	-170.396		-.7*
124	4	83.578	-175.016	1017.2	-11.1	155	4	84.363	-169.995		-1.8*
125	5	83.646	-174.453	1021.2	-7.9	156	5	84.453	-169.952		-.8*
126	6	83.660	-174.555	1027.2	-9.4	157	6	84.560	-169.710	976.1	-2.9
127	7	83.690	-174.740	1028.8	-8.5	158	7	84.609	-168.272	992.5	-3.6
128	8	83.727	-174.788	1030.2	-10.4	159	8	84.681	-167.870	996.2	-2.2
129	9	83.751	-174.805	1030.4	-11.0	160	9	84.752	-167.908	997.2	-1.6
130	10	83.756	-174.889	1031.4	-10.7	161	10	84.742	-167.819	1014.4	-1.5
131	11	83.756	-175.001	1033.8	-11.4	162	11	84.771	-167.676	1017.9	-2.5
132	12	83.752	-175.166	1032.8	-13.4	163	12	84.893	-168.220	1003.8	-.6
133	13	83.744	-175.295	1030.7	-12.5	164	13	84.947	-168.364	994.6	3.1
134	14	83.746	-175.459	1029.8	-12.9	165	14	84.999	-167.732	999.9	.9
135	15	83.741	-175.555	1021.4	-11.2	166	15	85.094	-168.548	998.6	1.1
136	16	83.763	-175.144	1016.1	-11.9	167	16	85.065	-169.654	1002.8	.3
137	17	83.830	-175.341	1010.0	-11.7	168	17	84.973	-170.065	1003.8	1.1
138	18	83.817	-174.976	1020.0	-12.3	169	18	84.907	-170.817	1016.6	1.2
139	19	83.857	-174.594	1020.6	-8.6	170	19	84.817	-171.241	1012.7	1.1
140	20	83.931	-174.803	1014.0	-6.7	171	20	84.748	-171.888	1017.4	1.4
141	21	83.967	-175.402	1000.3	-6.0	172	21	84.693	-172.051	1017.0	2.7
142	22	83.928	-175.936	997.0	-6.6	173	22	84.626	-172.086	1014.7	1.2
143	23	83.859	-175.838	1000.9	-6.2	174	23	84.559	-172.019	1016.4	1.7
144	24	83.748	-175.755	1010.2	-8.8	175	24	84.531	-172.187	1022.8	2.2
145	25	83.736	-174.912	1009.6	-8.7	176	25	84.512	-172.185	1019.4	1.0
146	26	83.706	-174.667	1017.0	-5.3	177	26	84.456	-172.161	1014.8	2.7
147	27	83.678	-174.405	1024.9	-3.5	178	27	84.415	-172.377	1015.1	3.4
148	28	83.685	-173.959	1027.2	-5.8	179	28	84.427	-172.286	1016.6	2.7
149	29	83.749	-173.158	1017.6	-5.6*	180	29	84.426	-171.752	1015.7	2.3
150	30	83.848	-172.341		-6.5*	181	30	84.416	-170.980	1011.8	1.5
151	31	84.010	-171.488		-6.0*						

BUOY (12797) 94 Jul		LAT (N)	LON (+E,-W)	P (MB)	T (C)	BUOY (12797) 94 Aug		LAT (N)	LON (+E,-W)	P (MB)	T (C)
182	1	84.440	-170.474	1006.5	1.8	213	1	84.987	-162.254		
183	2	84.475	-170.222	1002.6	2.4	214	2	85.083	-161.233		
184	3	84.478	-170.097	1004.0	2.0	215	3	85.163	-161.137		
185	4	84.526	-169.555	1004.2	1.3	216	4	85.181	-160.589		
186	5	84.608	-169.291	1009.8	1.3	217	5	85.241	-159.224		
187	6	84.649	-169.505	1019.7	3.0	218	6	85.267	-158.165		
188	7	84.665	-169.729	1025.4	4.7	219	7	85.284	-156.627		
189	8	84.689	-169.850	1024.8	5.5	220	8	85.336	-154.668		
190	9	84.707	-169.927	1023.3	4.5	221	9	85.372	-154.177		
191	10	84.709	-169.809	1019.4	2.8	222	10	85.417	-154.087		
192	11	84.700	-168.670	1015.4	1.2	223	11	85.518	-154.118		
193	12	84.673	-168.127	1015.2	2.1	224	12	85.631	-154.037		
194	13	84.646	-167.091	1010.2	1.1	225	13	85.685	-154.064		
195	14	84.596	-166.957		.8	226	14	85.636	-153.303		
196	15	84.567	-166.976	1008.9	1.3	227	15	85.717	-152.886		
197	16	84.539	-167.234	1010.8	1.2	228	16	85.814	-153.000		
198	17	84.523	-167.166	1008.6	1.7	229	17	86.016	-152.045		
199	18	84.501	-166.690	1003.8	.6	230	18	86.159	-152.738		
200	19	84.511	-166.178	999.7	1.4	231	19	86.217	-151.489		
201	20	84.558	-165.964		2.7	232	20	86.294	-151.807		
202	21	84.555	-165.728		1.1	233	21	86.335	-152.355		
203	22	84.557	-164.892		1.2	234	22	86.360	-152.420		
204	23	84.607	-164.829		1.7	235	23	86.405	-152.563		
205	24	84.626	-164.832		1.5	236	24	86.475	-153.100		
206	25	84.596	-164.570		1.0	237	25	86.512	-153.877		
207	26	84.621	-164.209		2.2	238	26	86.521	-153.533		
208	27	84.697	-164.682		.6	239	27	86.557	-152.900		
209	28	84.657	-165.035		.3	240	28	86.573	-154.099		
210	29	84.646	-164.676		.9	241	29	86.612	-151.347		
211	30	84.736	-164.556		.2	242	30	86.608	-148.987		
212	31	84.852	-163.643		.7	243	31	86.636	-146.822		

BUOY 12797

BUOY (12797) 94 Sep		LAT (N)	LON (+E,-W)	P (MB)	T (C)	BUOY (12797) 94 Oct		LAT (N)	LON (+E,-W)	P (MB)	T (C)
244	1	86.727	-146.440			274	1	87.162	-167.543		
245	2	86.767	-145.653			275	2	87.151	-168.579		
246	3	86.819	-144.920			276	3	87.158	-168.718		
247	4	86.920	-144.145			277	4	87.163	-168.419		
248	5	87.053	-144.476			278	5	87.175	-166.886		
249	6	87.134	-145.492			279	6	87.269	-164.724		
250	7	87.182	-146.079			280	7	87.343	-161.051		
251	8	87.213	-147.176			281	8	87.326	-157.122		
252	9	87.210	-147.720			282	9	87.355	-155.189		
253	10	87.211	-148.981			283	10	87.459	-151.697		
254	11	87.241	-150.004			284	11	87.508	-149.888		
255	12	87.188	-151.677			285	12	87.555	-147.699		
256	13	87.148	-151.809			286	13	87.627	-145.427		
257	14	87.152	-152.409			287	14	87.699	-142.183		
258	15	87.140	-153.050			288	15	87.798	-139.608		
259	16	87.154	-153.236			289	16	87.922	-137.726		
260	17	87.201	-153.193			290	17	88.030	-137.515		
261	18	87.245	-153.533			291	18	88.111	-137.706		
262	19	87.237	-153.195			292	19	88.190	-137.610		
263	20	87.248	-153.212			293	20	88.238	-136.665		
264	21	87.210	-154.898			294	21	88.275	-135.581		
265	22	87.181	-156.095			295	22	88.282	-134.898		
266	23	87.174	-158.034			296	23	88.349	-133.242		
267	24	87.186	-159.031			297	24	88.434	-130.665		
268	25	87.186	-161.297			298	25	88.562	-127.911		
269	26	87.251	-161.693			299	26	88.683	-125.763		
270	27	87.252	-163.481			300	27	88.764	-123.472		
271	28	87.226	-165.349			301	28	88.791	-122.756		
272	29	87.189	-166.684			302	29	88.821	-122.367		
273	30	87.164	-166.638			303	30	88.838	-121.530		
						304	31	88.844	-120.517		

BUOY (12797) 94 Nov		LAT (N)	LON (+E,-W)	P (MB)	T (C)
305	1	88.854	-119.485		
306	2	88.898	-117.842		
307	3	88.969	-114.939		
308	4	88.999	-112.697		
309	5	89.001	-112.375		
310	6	89.001	-112.639		
311	7	88.999	-112.749		
312	8	88.990	-115.906		
313	9	88.982	-122.709		
314	10	89.054	-123.186		
315	11	89.136	-123.173		

BUOY 12798

BUOY (12798)		LAT	LON	P	T	BUOY (12798)		LAT	LON	P	T
94 Jan		(N)	(+E,-W)	(MB)	(C)	94 Feb		(N)	(+E,-W)	(MB)	(C)
1	1	87.175	117.556	1033.2	-34.9*	32	1	87.954	102.649	1027.2	-41.5
2	2	87.165	116.271	1024.0	-30.6	33	2	87.988	102.198	1032.5	-38.0
3	3	87.169	115.643	1030.9	-36.4	34	3	87.925	98.739	1011.1	-21.6
4	4	87.164	115.203	1038.2	-37.8	35	4	87.900	96.548	1011.4	-18.9
5	5	87.169	114.440			36	5	87.925	95.113	1013.2	-29.7
6	6	87.188	113.553	1044.0	-27.9*	37	6	88.008	93.732	1019.4	-29.1
7	7	87.211	112.758	1044.9	-25.6	38	7	88.057	93.322	1025.5	-27.0
8	8	87.217	112.192	1047.3	-29.1	39	8	88.070	93.657	1023.4	-32.6
9	9	87.249	111.247	1038.5	-21.0	40	9	88.113	94.709	1015.5	-30.5
10	10	87.293	110.515	1038.6	-24.2	41	10	88.131	95.415	1016.1	-38.9
11	11	87.369	109.848	1035.9	-24.8	42	11	88.170	97.460	1008.0	-19.6
12	12	87.457	110.584	1046.1	-34.3	43	12	88.152	101.460	1006.4	-19.4
13	13	87.526	110.831	1046.0	-31.5	44	13	88.137	106.231	986.1	-9.4
14	14	87.559	110.609	1045.0	-33.1	45	14	88.181	110.329	984.9	-14.2
15	15	87.567	109.347	1033.4	-32.3	46	15	88.289	112.888	998.6	-27.9
16	16	87.598	108.029	1026.2	-32.6	47	16	88.393	113.264	1005.1	-30.8
17	17	87.637	107.746	1024.8	-38.5	48	17	88.490	113.201	1013.9	-32.9
18	18	87.715	107.893	1020.6	-39.6	49	18	88.529	111.047	1010.8	-34.6
19	19	87.732	107.847	1017.7	-39.5	50	19	88.568	108.743	1021.9	-37.5
20	20	87.736	108.079	1021.2	-38.9	51	20	88.589	106.722	1027.3	-40.8
21	21	87.779	109.813	1024.3	-30.5	52	21	88.588	105.800	1033.8	-43.8
22	22	87.821	110.687	1030.8	-32.0	53	22	88.607	105.724	1050.3	-38.5
23	23	87.868	110.405	1032.4	-33.6	54	23	88.623	100.349	1026.6	-26.5
24	24	87.912	110.352	1035.6	-32.9	55	24	88.637	94.169	1013.5	-28.9
25	25	87.951	109.512	1032.4	-29.5	56	25	88.644	92.559	1015.3	-41.8
26	26	87.961	108.542	1029.2	-32.8	57	26	88.640	92.420	1014.1	-45.4
27	27	87.939	106.623	1015.8	-27.0	58	27	88.650	93.396	1009.0	-40.5
28	28	87.890	104.600	1002.3	-28.1	59	28	88.726	92.260	1000.8	-35.9
29	29	87.881	103.734	1005.2	-33.3						
30	30	87.906	102.970	1012.6	-39.9						
31	31	87.910	102.556	1016.9	-42.5						

BUOY (12798)		LAT	LON	P	T	BUOY (12798)		LAT	LON	P	T
94 Mar		(N)	(+E,-W)	(MB)	(C)	94 Apr		(N)	(+E,-W)	(MB)	(C)
60	1	88.745	88.636	996.3	-34.7	91	1	89.057	79.041	1017.2	-32.0
61	2	88.699	85.381	995.6	-37.5	92	2	89.076	78.284	1022.7	-27.6
62	3	88.620	84.460	1004.0	-42.1	93	3	89.079	77.357	1018.6	-30.0
63	4	88.561	84.332	1011.8	-42.9	94	4	89.104	77.132	1014.8	-27.5
64	5	88.542	83.690	1015.9	-43.7*	95	5	89.160	76.028	1021.9	-28.6
65	6	88.565	84.918	1008.7	-33.9*	96	6	89.170	73.804	1024.6	-29.0
66	7	88.709	88.944	993.7	-20.4	97	7	89.166	72.147	1026.8	-29.4
67	8	88.880	92.022	987.8	-12.7	98	8	89.155	71.087	1030.4	-28.5
68	9	89.008	92.289	988.5	-18.1	99	9	89.148	70.116	1032.6	-29.5
69	10	89.011	90.741	990.4	-35.2*	100	10	89.145	69.956	1030.1	-28.8
70	11	89.025	89.930	1000.0	-40.9	101	11	89.158	70.735	1021.3	-21.7
71	12	89.025	86.943	1003.1	-43.7	102	12	89.164	71.790	1011.6	-18.3
72	13	89.005	84.930	1011.8	-45.0	103	13	89.152	72.390	1019.0	-25.9
73	14	88.984	84.022	1020.2	-44.2	104	14	89.158	71.766	1017.0	-23.1
74	15	88.985	84.528	1019.0	-36.8	105	15	89.172	72.521	1011.7	-18.6
75	16	89.000	86.393	1013.8	-35.5	106	16	89.184	73.348	1007.8	-11.2
76	17	88.976	84.785	1025.3	-44.5	107	17	89.137	69.674	1014.0	-18.4
77	18	88.955	82.067	1030.8	-38.4	108	18	89.070	63.061	1027.6	-24.3
78	19	88.945	78.196	1034.9	-34.8	109	19	89.018	59.705	1034.6	-27.0
79	20	88.966	74.629	1032.2	-30.2	110	20	88.992	59.046	1036.5	-23.1
80	21	88.988	74.934	1024.9	-26.4	111	21	88.973	58.363	1037.7	-21.6
81	22	89.015	75.517	1016.5	-33.7	112	22	88.988	57.101	1030.7	-19.7
82	23	89.047	76.778	1006.8	-31.4	113	23	89.022	56.087	1029.4	-19.5
83	24	89.041	77.985	1010.0	-33.1	114	24	89.033	54.039	1033.7	-19.2
84	25	89.011	78.298	1015.3	-33.6	115	25	89.028	52.563	1036.2	-18.5
85	26	89.002	78.323	1013.8	-31.8	116	26	89.006	51.815	1031.3	-16.8
86	27	88.977	80.206	1009.8	-30.0	117	27	88.975	50.577	1012.5	-16.5
87	28	88.973	80.009	1011.5	-32.6	118	28	88.958	45.326	1019.5	-22.3
88	29	89.034	81.166	1005.9	-26.2	119	29	88.886	43.722	1012.2	-19.9
89	30	89.070	80.500	1012.6	-31.3*	120	30	88.823	44.576	1000.7	-19.3
90	31	89.064	79.592	1014.4	-35.1						

BUOY 12798

BUOY (12798) 94 May		LAT (N)	LON (+E,-W)	P (MB)	T (C)	BUOY (12798) 94 Jun		LAT (N)	LON (+E,-W)	P (MB)	T (C)
121	1	88.734	40.799	999.6	-18.6	152	1	87.971	25.645	994.7	-3.9
122	2	88.677	37.327	1006.6	-19.4	153	2	87.844	24.406	996.0	-4.7
123	3	88.648	35.331	1009.5	-20.1	154	3	87.729	24.141	995.9	-5.2
124	4	88.619	33.578	1016.1	-17.8	155	4	87.656	24.747	990.0	-2.4*
125	5	88.574	33.338	1015.9	-18.0	156	5	87.525	25.340	997.3	-4.3
126	6	88.561	31.699	1024.0	-17.0	157	6	87.397	27.204	994.8	-2.6
127	7	88.538	30.917	1029.0	-14.4	158	7	87.248	28.829	1000.1	-2.3
128	8	88.516	30.557	1028.2	-12.4	159	8	87.167	29.402	1001.3	-1.9
129	9	88.512	30.517	1028.9	-9.9	160	9	87.130	29.664	1003.8	-6
130	10	88.523	29.968	1029.0	-12.8	161	10	87.145	30.410	1007.8	-8
131	11	88.527	28.989	1032.0	-12.8	162	11	87.166	30.085	1011.3	-5
132	12	88.537	28.163	1033.6	-11.2	163	12	87.194	29.127	1009.5	.6
133	13	88.540	27.814	1032.8	-10.9	164	13	87.162	28.682	1005.0	1.3
134	14	88.535	27.624	1033.2	-10.7	165	14	87.129	28.623	1002.1	1.4
135	15	88.525	27.785	1029.7	-7.5	166	15	87.115	27.801	1006.6	.7
136	16	88.492	29.549	1023.4	-8.6	167	16	87.138	27.065	1003.0	1.0
137	17	88.436	28.988	1019.8	-11.0	168	17	87.180	28.104	1011.4	2.0
138	18	88.394	29.383	1016.2	-11.9	169	18	87.250	29.009	1018.4	1.4
139	19	88.379	29.110	1016.8	-8.2	170	19	87.326	30.081	1017.8	2.2
140	20	88.353	28.603	1020.9	-8.8	171	20	87.376	30.522	1016.2	3.2
141	21	88.316	29.031	1021.2	-13.3	172	21	87.444	30.364	1012.8	1.2*
142	22	88.252	31.423	1010.6	-9.7	173	22	87.511	30.655	1011.1	1.8
143	23	88.183	33.586	1016.4	-8.1	174	23	87.531	31.199	1019.0	2.1
144	24	88.195	36.781	1008.4	-6.1	175	24	87.539	30.934	1021.5	3.1
145	25	88.164	38.378	1011.5	-2.7	176	25	87.570	30.627	1016.4	3.1
146	26	88.162	38.110	1013.3	-3.1	177	26	87.601	30.241	1012.8	2.9
147	27	88.215	38.624	1015.2	-4.5	178	27	87.615	29.643	1009.6	2.9
148	28	88.239	36.623	1012.2	-4.8	179	28	87.661	28.240	1003.8	2.4
149	29	88.230	33.629	1005.1	-5.8	180	29	87.721	27.659	1005.4	1.1
150	30	88.184	30.370	998.6	-4.3	181	30	87.758	26.524	999.1	.9
151	31	88.095	27.966	993.8	-5.3						

BUOY (12798) 94 Jul		LAT (N)	LON (+E,-W)	P (MB)	T (C)	BUOY (12798) 94 Aug		LAT (N)	LON (+E,-W)	P (MB)	T (C)
182	1	87.755	25.880	1004.4	2.1	213	1	87.019	13.401		
183	2	87.717	25.333	1002.0	2.1	214	2	86.945	13.470		
184	3	87.679	24.807	1003.2	1.6	215	3	86.865	13.651		
185	4	87.608	24.698	1009.3	2.8	216	4	86.788	14.896		
186	5	87.585	23.454	1004.4	.7	217	5	86.733	15.019		
187	6	87.584	20.236	1006.4	.6	218	6	86.663	15.196		
188	7	87.534	17.517	1011.7	.3	219	7	86.629	15.651		
189	8	87.459	15.068	1015.4	1.4	220	8	86.582	16.387		
190	9	87.448	14.474	1016.6	1.2	221	9	86.620	14.417		
191	10	87.424	13.250	1002.8	.1	222	10	86.579	13.495		
192	11	87.449	11.672	989.9	.2	223	11	86.500	12.745		
193	12	87.582	11.157	1006.0	.9	224	12	86.410	12.149		
194	13	87.626	11.091	1010.2	1.4	225	13	86.358	11.879		
195	14	87.690	11.659	1010.8	1.3	226	14	86.324	11.647		
196	15	87.716	11.226	1005.7	1.1	227	15	86.261	11.888		
197	16	87.714	10.152	1002.8	1.3	228	16	86.175	11.616		
198	17	87.709	8.828	993.4	.8	229	17	86.096	12.083		
199	18	87.649	8.159	993.1	1.0	230	18	86.017	12.571		
200	19	87.572	8.205	997.2	.9	231	19	85.945	13.834		
201	20	87.499	8.207	1005.0	1.6	232	20	85.889	13.873		
202	21	87.452	9.126	1001.3	1.0	233	21	85.881	14.220		
203	22	87.388	10.652	997.6	.6	234	22	85.863	14.597		
204	23	87.290	11.089	1008.6	1.8	235	23	85.854	14.539		
205	24	87.307	11.901	1004.8	.7	236	24	85.839	13.866		
206	25	87.282	12.621	1007.6	1.6	237	25	85.788	13.120		
207	26	87.289	12.677	1005.7	1.2	238	26	85.721	13.100		
208	27	87.284	12.830	1004.9	.8	239	27	85.685	13.229		
209	28	87.296	12.846	1003.2	1.3	240	28	85.619	12.921		
210	29	87.274	12.419	1005.8	1.2	241	29	85.557	12.897		
211	30	87.183	12.079	1007.2	-2	242	30	85.489	11.630		
212	31	87.074	13.398	1002.0	.0	243	31	85.406	10.830		

BUOY 12798

BUOY (12798) 94 Sep		LAT (N)	LON (+E,-W)	P (MB)	T (C)	BUOY (12798) 94 Oct		LAT (N)	LON (+E,-W)	P (MB)	T (C)
244	1	85.184	10.925			274	1	83.857	12.921		
245	2	85.012	12.106			275	2	83.680	11.546		
246	3	84.933	12.947			276	3	83.522	10.125		
247	4	84.869	13.275			277	4	83.370	9.032		
248	5	84.803	13.373			278	5	83.208	8.442		
249	6	84.765	13.647			279	6	83.038	8.261		
250	7	84.739	13.961			280	7	82.832	8.820		
251	8	84.723	14.063			281	8	82.659	9.921		
252	9	84.701	14.011			282	9	82.597	11.087		
253	10	84.667	14.200			283	10	82.508	11.759		
254	11	84.661	14.514			284	11	82.432	11.813		
255	12	84.651	13.974			285	12	82.313	11.706		
256	13	84.597	13.502			286	13	82.160	11.959		
257	14	84.514	12.826			287	14	81.928	11.726		
258	15	84.463	12.470			288	15	81.679	11.333		
259	16	84.369	12.255			289	16	81.402	10.717		
260	17	84.294	12.365			290	17	81.220	10.238		
261	18	84.229	12.684			291	18	81.152	10.056		
262	19	84.196	12.773			292	19	81.109	10.183		
263	20	84.190	12.967			293	20	81.067	10.238		
264	21	84.241	14.004			294	21	81.021	10.413		
265	22	84.202	13.839			295	22	80.983	10.672		
266	23	84.153	13.473			296	23	80.893	10.966		
267	24	84.109	13.414			297	24	80.784	11.182		
268	25	84.072	13.340			298	25	80.741	11.322		
269	26	84.042	13.237			299	26	80.728	11.405		
270	27	84.017	13.004			300	27	80.710	11.503		
271	28	84.014	13.324			301	28	80.692	11.602		
272	29	83.971	13.512			302	29	80.685	11.680		
273	30	83.930	13.573			303	30	80.670	11.726		
						304	31	80.654	11.632		

BUOY (12798) 94 Nov		LAT (N)	LON (+E,-W)	P (MB)	T (C)
305	1	80.612	11.309		
306	2	80.581	10.741		
307	3	80.541	10.051		
308	4	80.505	9.527		
309	5	80.480	9.012		
310	6	80.439	8.766		
311	7	80.395	8.663		
312	8	80.357	8.529		
313	9	80.353	8.406		
314	10	80.347	9.178		
315	11	80.296	9.231		
316	12	80.303	9.122		
317	13	80.287	9.038		
318	14	80.262	8.981		
319	15	80.269	9.050		
320	16	80.241	8.812		
321	17	80.112	8.330		
322	18	80.041	7.996		
323	19	79.978	7.507		
324	20	79.952	6.576		
325	21	79.836	5.095		
326	22	79.876	4.960		

BUOY 12813

BUOY (12813) 94 Jan		LAT (N)	LON (+E,-W)	P (MB)	T (C)
1	1	80.683	20.185		
2	2	80.674	19.089		
3	3	80.639	17.800		
4	4	80.724	16.513		
5	5	80.897	15.672		
6	6	81.027	14.496		
7	7	80.962	13.259		

BUOY 12821

BUOY (12821) 94 Jan		LAT (N)	LON (+E,-W)	P (MB)	T (C)	BUOY (12821) 94 Feb		LAT (N)	LON (+E,-W)	P (MB)	T (C)
1	1	73.438	-143.926	1035.1		32	1	73.180	-153.130	1036.4	
2	2	73.423	-144.351	1036.8		33	2	73.356	-153.732	1022.7	
3	3	73.401	-144.709	1041.0		34	3	73.530	-154.147	1009.0	
4	4	73.380	-145.078	1038.5		35	4	73.645	-154.078	1009.6	
5	5	73.328	-145.353	1034.6		36	5	73.675	-154.087	1020.4	
6	6	73.263	-145.624	1035.0		37	6	73.688	-154.076	1023.7	
7	7	73.214	-145.874	1042.6		38	7	73.674	-154.230	1021.3	
8	8	73.173	-146.167	1048.0		39	8	73.657	-154.560	1016.7	
9	9	73.088	-146.361	1037.4		40	9	73.653	-155.007	1020.7	
10	10	73.057	-146.477	1033.7		41	10	73.595	-155.218	1023.7	
11	11	73.058	-146.517	1030.5		42	11	73.526	-155.138	1016.7	
12	12	73.060	-146.996	1041.3		43	12	73.406	-155.031	1015.9	
13	13	73.058	-147.433	1043.3		44	13	73.312	-154.613	1008.9	
14	14	73.078	-147.896	1047.0		45	14	73.175	-154.149	1006.4	
15	15	73.089	-148.254	1048.0		46	15	73.062	-153.941	1017.4	
16	16	73.105	-148.631	1048.0		47	16	73.033	-153.903	1022.4	
17	17	73.178	-149.110	1033.0		48	17	73.034	-153.916	1028.3	
18	18	73.282	-149.798	1012.8		49	18	73.041	-153.989	1037.7	
19	19	73.269	-150.414	1016.5		50	19	73.079	-154.096	1044.5	
20	20	73.197	-150.815	1030.8		51	20	73.163	-154.123	1045.7	
21	21	73.148	-150.781	1030.2		52	21	73.214	-153.999	1042.1	
22	22	73.121	-150.806	1021.7		53	22	73.209	-153.855	1041.6	
23	23	73.104	-151.025	1022.0		54	23	73.223	-153.865	1044.1	
24	24	73.107	-151.638	1017.1		55	24	73.202	-153.816	1040.7	
25	25	73.117	-152.356	1008.5		56	25	73.139	-153.675	1038.3	
26	26	73.142	-152.672	1004.9		57	26	73.114	-153.619	1022.3	
27	27	73.129	-152.582	1009.1		58	27	73.082	-153.620	1022.4	
28	28	73.111	-152.411	1022.2		59	28	73.079	-153.603	1018.0	
29	29	73.106	-152.405	1034.4							
30	30	73.144	-152.626	1032.8							
31	31	73.139	-152.716	1036.9							

BUOY (12821) 94 Mar		LAT (N)	LON (+E,-W)	P (MB)	T (C)	BUOY (12821) 94 Apr		LAT (N)	LON (+E,-W)	P (MB)	T (C)
60	1	73.078	-153.602	1013.8		91	1	72.745	-154.369	1031.3	
61	2	73.069	-153.719	1011.9		92	2	72.786	-154.723	1023.7	
62	3	73.031	-154.059	1007.0		93	3	72.839	-155.026	1019.0	
63	4	73.004	-154.158	1005.6		94	4	72.838	-155.033	1022.4	
64	5	73.004	-154.041	1012.4		95	5	72.820	-154.945	1026.0	
65	6	73.006	-153.945	1023.0		96	6	72.827	-155.074	1026.3	
66	7	72.994	-153.894	1028.4		97	7	72.818	-155.332	1028.0	
67	8	72.959	-153.871	1032.1		98	8	72.773	-155.503	1034.9	
68	9	72.872	-154.027	1025.2		99	9	72.735	-155.602	1034.9	
69	10	72.771	-154.305	1020.6		100	10	72.711	-155.707	1030.8	
70	11	72.688	-154.574	1020.4		101	11	72.689	-155.807	1026.2	
71	12	72.662	-155.012	1008.7		102	12	72.665	-155.837	1018.6	
72	13	72.673	-155.165	996.4		103	13	72.674	-155.766	1009.3	
73	14	72.647	-155.056	1005.2		104	14	72.703	-155.780	1008.0	
74	15	72.654	-154.886	1010.0		105	15	72.686	-155.814	1013.3	
75	16	72.662	-154.853	1009.8		106	16	72.674	-155.809	1014.9	
76	17	72.655	-154.842	1014.1		107	17	72.664	-155.791	1016.8	
77	18	72.635	-154.713	1020.2		108	18	72.660	-155.704	1022.0	
78	19	72.651	-154.560	1014.5		109	19	72.672	-155.622	1023.8	
79	20	72.669	-154.525	1018.0		110	20	72.682	-155.591	1023.8	
80	21	72.662	-154.528	1027.1		111	21	72.685	-155.620	1025.1	
81	22	72.657	-154.539	1025.8		112	22	72.664	-155.812	1020.5	
82	23	72.655	-154.538	1020.4		113	23	72.648	-155.991	1017.6	
83	24	72.655	-154.536	1013.0		114	24	72.639	-156.050	1016.4	
84	25	72.636	-154.622	1007.7		115	25	72.637	-156.046	1021.4	
85	26	72.642	-154.581	1005.4		116	26	72.614	-156.088	1023.0	
86	27	72.667	-154.363	1002.1		117	27	72.587	-156.230	1017.3	
87	28	72.652	-154.095	1008.8		118	28	72.577	-156.279	1011.3	
88	29	72.656	-154.225	1012.0		119	29	72.566	-156.280	1012.7	
89	30	72.728	-154.496	1006.9		120	30	72.572	-156.313	1012.8	
90	31	72.743	-154.379	1019.9							

BUOY 12821

BUOY (12821) 94 May					BUOY (12821) 94 Jun				
	LAT (N)	LON (+E,-W)	P (MB)	T (C)		LAT (N)	LON (+E,-W)	P (MB)	T (C)
121	1	72.563	-156.429	1011.0	152	1	72.599	-162.269	1012.2
122	2	72.526	-156.527	1009.5	153	2	72.657	-162.170	1006.7
123	3	72.515	-156.542	1015.3	154	3	72.639	-161.993	1005.3
124	4	72.522	-156.777	1014.6	155	4	72.607	-161.733	1008.5
125	5	72.551	-157.197	1010.7	156	5	72.627	-161.436	1007.3
126	6	72.564	-157.684	1008.8	157	6	72.660	-161.056	1004.9
127	7	72.576	-158.097	1013.8	158	7	72.707	-160.864	1004.2
128	8	72.591	-158.408	1019.1	159	8	72.731	-160.701	1005.1
129	9	72.608	-158.757	1017.9	160	9	72.713	-160.593	1014.6
130	10	72.615	-159.097	1018.2	161	10	72.761	-160.573	1019.3
131	11	72.612	-159.394	1020.7	162	11	72.826	-160.611	1015.5
132	12	72.605	-159.706	1021.5	163	12	72.865	-160.666	1011.6
133	13	72.598	-159.935	1024.0	164	13	72.874	-160.713	1009.5
134	14	72.608	-160.151	1024.0	165	14	72.918	-160.656	1001.0
135	15	72.651	-160.385	1021.1	166	15	72.911	-160.435	1021.4
136	16	72.701	-160.446	1018.0	167	16	72.897	-160.246	1020.3
137	17	72.677	-160.445	1020.6	168	17	72.858	-159.996	1012.2
138	18	72.664	-160.655	1021.1	169	18	72.829	-159.794	1008.7
139	19	72.707	-161.108	1011.9	170	19	72.815	-159.704	1009.0
140	20	72.762	-161.446	998.3	171	20	72.803	-159.638	1008.2
141	21	72.822	-161.309	998.5	172	21	72.795	-159.650	1009.2
142	22	72.801	-161.200	1005.1	173	22	72.786	-159.674	1011.7
143	23	72.723	-161.248	1013.4	181	30	72.968	-160.036	1010.4
144	24	72.654	-161.322	1016.7					
145	25	72.604	-161.457	1016.4					
146	26	72.575	-161.510	1018.4					
147	27	72.564	-161.615	1021.6					
148	28	72.563	-161.826	1026.1					
149	29	72.572	-162.080	1020.7					
150	30	72.579	-162.279	1015.7					
151	31	72.577	-162.329	1014.0					

BUOY (12821) 94 Jul				
	LAT (N)	LON (+E,-W)	P (MB)	T (C)
182	1	72.999	-159.964	1011.5
183	2	73.000	-160.025	1011.0
184	3	72.995	-160.149	1009.7
185	4	72.992	-160.240	1009.4

BUOY 12822

BUOY (12822) 94 Jan		LAT (N)	LON (+E,-W)	P (MB)	T (C)	BUOY (12822) 94 Feb		LAT (N)	LON (+E,-W)	P (MB)	T (C)
1	1	78.053	-129.254	1038.2		32	1	76.195	-131.448	1037.7	
2	2	77.994	-129.287	1037.6		33	2	76.122	-131.404	1036.4	
3	3	77.906	-129.270	1036.5		34	3	76.113	-131.396	1027.1	
4	4	77.811	-129.266	1032.0		35	4	76.114	-131.394	1024.1	
5	5	77.724	-129.458	1031.3		36	5	76.121	-131.386	1029.8	
6	6	77.647	-129.706	1035.2		37	6	76.121	-131.381	1027.5	
7	7	77.600	-129.962	1046.6		38	7	76.121	-131.382	1024.3	
8	8	77.510	-130.096	1040.9		39	8	76.113	-131.429	1023.8	
9	9	77.386	-130.469	1033.1		40	9	76.094	-131.589	1024.5	
10	10	77.309	-130.796	1032.4		41	10	76.067	-131.568	1016.5	
11	11	77.265	-131.032	1038.8		42	11	76.039	-131.448	1002.7	
12	12	77.201	-131.178	1041.5		43	12	76.025	-131.424	995.4	
13	13	77.120	-131.419	1046.3		44	13	75.999	-131.343	987.1	
14	14	77.037	-131.544	1047.6		45	14	75.994	-131.316	991.4	
15	15	76.952	-131.633	1046.5		46	15	75.993	-131.316	1010.2	
16	16	76.853	-131.684	1045.3		47	16	75.990	-131.322	1014.7	
17	17	76.770	-131.621	1038.1		48	17	75.965	-131.369	1020.6	
18	18	76.734	-131.512	1024.9		49	18	75.933	-131.403	1034.1	
19	19	76.692	-131.595	1022.2		50	19	75.928	-131.388	1044.9	
20	20	76.587	-131.714	1019.9		51	20	75.932	-131.354	1046.7	
21	21	76.457	-131.699	1013.7		52	21	75.946	-131.184	1034.7	
22	22	76.389	-131.730	1014.3		53	22	75.938	-131.159	1033.5	
23	23	76.362	-131.779	1026.4		54	23	75.874	-131.355	1042.9	
24	24	76.333	-131.794	1025.5		55	24	75.849	-131.315	1030.9	
25	25	76.315	-131.899	1022.6		56	25	75.825	-131.253	1023.9	
26	26	76.309	-132.022	1019.5		57	26	75.817	-131.225	1013.9	
27	27	76.345	-132.057	1010.6		58	27	75.818	-131.224	1013.4	
28	28	76.350	-131.829	1015.2		59	28	75.820	-131.231	1010.6	
29	29	76.304	-131.579	1030.8							
30	30	76.292	-131.523	1035.7							
31	31	76.287	-131.505	1030.2							

BUOY (12822) 94 Mar		LAT (N)	LON (+E,-W)	P (MB)	T (C)	BUOY (12822) 94 Apr		LAT (N)	LON (+E,-W)	P (MB)	T (C)
60	1	75.818	-131.217	1012.2		91	1	75.574	-130.821	1028.6	
61	2	75.817	-131.218	1014.5		92	2	75.559	-130.761	1033.4	
62	3	75.814	-131.281	1010.6		93	3	75.560	-130.762	1031.8	
63	4	75.811	-131.422	998.7		94	4	75.574	-130.762	1023.7	
64	5	75.788	-131.320	1005.3		95	5	75.559	-130.932	1018.7	
65	6	75.783	-131.214	1016.2		96	6	75.510	-131.372	1024.9	
66	7	75.776	-131.175	1017.1		97	7	75.460	-131.622	1027.0	
67	8	75.729	-131.068	1013.1		98	8	75.410	-131.709	1030.6	
68	9	75.617	-131.052	1018.2		99	9	75.377	-131.630	1026.7	
69	10	75.584	-131.027	1017.0		100	10	75.359	-131.572	1024.1	
70	11	75.583	-131.025	1020.2		101	11	75.357	-131.553	1020.7	
71	12	75.583	-131.029	1019.4		102	12	75.357	-131.553	1016.2	
72	13	75.607	-131.121	1007.9		103	13	75.357	-131.554	1012.4	
73	14	75.644	-131.218	994.7		104	14	75.357	-131.553	1011.4	
74	15	75.607	-131.038	1001.5		105	15	75.356	-131.552	1013.3	
75	16	75.603	-131.025	1010.2		106	16	75.357	-131.551	1015.1	
76	17	75.599	-131.028	1015.7		107	17	75.357	-131.550	1018.9	
77	18	75.600	-131.022	1017.7		108	18	75.357	-131.550	1022.9	
78	19	75.601	-131.019	1014.8		109	19	75.356	-131.553	1020.9	
79	20	75.600	-131.030	1018.1		110	20	75.357	-131.551	1023.9	
80	21	75.590	-131.045	1019.7		111	21	75.357	-131.554	1029.7	
81	22	75.584	-131.048	1019.3		112	22	75.369	-131.613	1030.2	
82	23	75.584	-131.046	1016.4		113	23	75.415	-131.916	1027.1	
83	24	75.586	-131.050	1013.6		114	24	75.476	-132.136	1025.4	
84	25	75.586	-131.046	1012.6		115	25	75.541	-132.190	1026.2	
85	26	75.590	-131.050	1008.3		116	26	75.568	-132.099	1027.5	
86	27	75.613	-130.983	997.7		117	27	75.573	-132.075	1023.6	
87	28	75.623	-130.804	1001.6		118	28	75.598	-132.070	1014.5	
88	29	75.620	-130.797	1017.6		119	29	75.608	-131.964	1009.4	
89	30	75.618	-130.859	1021.9		120	30	75.565	-132.028	1018.7	
90	31	75.634	-130.930	1018.2							

BUOY 12822

BUOY (12822) 94 May		LAT (N)	LON (+E,-W)	P (MB)	T (C)	BUOY (12822) 94 Jun		LAT (N)	LON (+E,-W)	P (MB)	T (C)
121	1	75.557	-132.198	1018.6		152	1	74.790	-135.670	1011.5	
122	2	75.579	-132.356	1008.4		153	2	74.762	-135.567	1008.5	
123	3	75.555	-132.217	1012.1		154	3	74.738	-135.389	1008.5	
124	4	75.506	-132.299	1021.1		155	4	74.734	-135.151	1008.7	
125	5	75.492	-132.475	1021.2		156	5	74.704	-134.939	1012.1	
126	6	75.487	-132.740	1018.5		157	6	74.687	-134.779	1007.9	
127	7	75.471	-133.074	1018.2		158	7	74.674	-134.618	1008.7	
128	8	75.440	-133.299	1023.0		159	8	74.673	-134.458	1006.2	
129	9	75.405	-133.469	1023.4		160	9	74.625	-134.308	1011.4	
130	10	75.359	-133.585	1020.2		161	10	74.533	-134.114	1021.9	
131	11	75.324	-133.580	1018.1		162	11	74.498	-133.998	1022.4	
132	12	75.296	-133.645	1014.5		163	12	74.514	-133.911	1018.9	
133	13	75.242	-133.644	1016.7		164	13	74.544	-133.782	1009.7	
134	14	75.186	-133.472	1022.3							
135	15	75.160	-133.325	1026.5							
136	16	75.159	-133.264	1028.1							
137	17	75.194	-133.111	1025.1							
138	18	75.222	-133.016	1024.0							
139	19	75.225	-133.434	1022.2							
140	20	75.293	-133.922	1012.6							
141	21	75.382	-134.115	999.1							
142	22	75.353	-133.902	1005.3							
143	23	75.299	-133.774	1012.0							
144	24	75.233	-134.004	1014.6							
145	25	75.173	-134.292	1014.8							
146	26	75.107	-134.628	1014.6							
147	27	75.026	-134.947	1018.1							
148	28	74.956	-135.225	1019.6							
149	29	74.877	-135.536	1012.0							
150	30	74.819	-135.713	1009.9							
151	31	74.794	-135.668	1016.0							

BUOY 12826

BUOY (12826) 94 Jan		LAT (N)	LON (+E,-W)	P (MB)	T (C)	BUOY (12826) 94 Feb		LAT (N)	LON (+E,-W)	P (MB)	T (C)
1	1	77.602	-13.903	1019.1		32	1	71.362	-20.335	980.6	
2	2	77.410	-14.087	1017.5		33	2	71.145	-20.378	989.2	
3	3	77.227	-14.330	1019.7		34	3	71.001	-20.328	1006.6	
4	4	77.067	-14.477	1021.1		35	4	70.803	-20.345	1020.4	
5	5	76.878	-14.581	1023.6							
6	6	76.675	-14.665	1028.2							
7	7	76.416	-14.758	1025.8							
8	8	76.256	-14.881	1023.2							
9	9	76.124	-14.794	1024.5							
10	10	75.966	-14.658	1030.0							
11	11	75.837	-14.637	1029.4							
12	12	75.743	-14.627	1018.7							
13	13	75.597	-14.723	1017.5							
14	14	75.358	-14.966	1018.9							
15	15	75.136	-15.298	1024.6							
16	16	75.028	-15.464	1020.8							
17	17	74.936	-15.660	1010.1							
18	18	74.846	-15.882	1000.4							
19	19	74.584	-16.763	988.5							
20	20	74.295	-17.467	978.9							
21	21	73.974	-17.961	966.8							
22	22	73.386	-18.579	972.6							
24	24	72.464	-19.388	1012.8							
25	25	72.373	-19.586	1014.5							
26	26	72.281	-19.762	1013.8							
27	27	72.111	-20.057	1013.8							
28	28	71.924	-20.221	1016.5							
29	29	71.767	-20.271	1009.7							
30	30	71.680	-20.261	999.9							
31	31	71.608	-20.257	990.0							

BUOY 12829

BUOY (12829) 94 Jan		LAT (N)	LON (+E,-W)	P (MB)	T (C)	BUOY (12829) 94 Feb		LAT (N)	LON (+E,-W)	P (MB)	T (C)
1	1	83.363	-112.532	1035.6		32	1	82.434	-114.256	1019.7	
2	2	83.370	-112.465	1028.3		33	2	82.409	-114.233	1026.4	
3	3	83.366	-112.427	1024.3		34	3	82.408	-114.230	1021.0	
4	4	83.361	-112.406	1027.8		35	4	82.409	-114.227	1021.9	
5	5	83.340	-112.520	1032.0		36	5	82.409	-114.223	1024.7	
6	6	83.309	-112.710	1039.8		37	6	82.410	-114.220	1024.8	
7	7	83.272	-112.822	1045.4		38	7	82.409	-114.237	1026.7	
8	8	83.243	-112.710	1036.9		39	8	82.409	-114.225	1023.1	
9	9	83.127	-113.242	1038.2		40	9	82.409	-114.233	1014.8	
10	10	83.063	-113.491	1034.7		42	11	82.410	-114.227	994.6	
11	11	83.027	-113.727	1040.5		43	12	82.409	-114.236	978.7	
12	12	82.953	-113.925	1037.9		44	13	82.441	-114.412	977.6	
13	13	82.835	-114.179	1041.0		45	14	82.495	-114.136	992.7	
14	14	82.750	-114.195	1039.8		46	15	82.545	-113.715	1009.0	
15	15	82.746	-114.078	1040.5		47	16	82.587	-113.393	1012.7	
16	16	82.745	-113.973	1035.1		48	17	82.545	-113.428	1017.7	
17	17	82.744	-113.868	1022.8		49	18	82.503	-113.337		
18	18	82.744	-113.876	1018.4		50	19	82.490	-113.216	1030.1	
19	19	82.743	-113.862	1016.5		51	20	82.490	-113.175	1032.6	
20	20	82.732	-113.857	1006.1		52	21	82.493	-113.093	1021.0	
21	21	82.694	-113.891	1001.2		53	22	82.469	-113.328	1037.6	
22	22	82.657	-114.278	1014.0		54	23	82.400	-113.553	1040.6	
23	23	82.589	-114.715	1026.6		55	24	82.404	-113.450	1022.7	
24	24	82.543	-114.863	1030.4		56	25	82.405	-113.422	1015.4	
25	25	82.507	-115.051	1032.2		57	26	82.405	-113.432	1003.6	
26	26	82.485	-115.244	1029.5		58	27	82.404	-113.436	1007.6	
27	27	82.485	-115.210	1018.8		59	28	82.404	-113.433	1006.8	
28	28	82.563	-115.058	1001.5							
29	29	82.574	-114.699	1005.6							
30	30	82.520	-114.317	1017.9							
31	31	82.521	-114.306	1012.5							

BUOY (12829) 94 Mar		LAT (N)	LON (+E,-W)	P (MB)	T (C)	BUOY (12829) 94 Apr		LAT (N)	LON (+E,-W)	P (MB)	T (C)
60	1	82.403	-113.448	1006.3		91	1	82.358	-112.457	1006.8	
61	2	82.404	-113.431	1007.5		92	2	82.347	-112.412	1019.0	
62	3	82.421	-113.145	1008.0		93	3	82.345	-112.377	1019.5	
63	4	82.436	-112.924	1009.4		94	4	82.343	-112.378	1019.3	
64	5	82.477	-113.130	993.6		95	5	82.325	-112.397	1022.3	
65	6	82.467	-113.083	997.0		96	6	82.323	-112.395	1024.8	
66	7	82.445	-112.987	999.0		97	7	82.323	-112.401	1022.9	
67	8	82.423	-112.807	993.7		98	8	82.323	-112.405	1025.5	
68	9	82.352	-112.575	996.4		99	9	82.324	-112.402	1021.2	
69	10	82.299	-112.028	991.7		100	10	82.322	-112.398	1018.6	
70	11	82.294	-111.779	998.2		101	11	82.323	-112.398	1013.0	
71	12	82.294	-111.770	1003.9		102	12	82.323	-112.397	1005.8	
72	13	82.301	-111.730	1007.7		103	13	82.323	-112.406	1008.8	
73	14	82.327	-111.709	1005.1		104	14	82.322	-112.404	1009.0	
74	15	82.348	-112.043	999.1		105	15	82.323	-112.397	1014.3	
75	16	82.336	-112.299	1004.6		106	16	82.323	-112.393	1013.7	
76	17	82.354	-112.126	1011.7		107	17	82.325	-112.408	1019.1	
77	18	82.410	-112.088	1022.7		108	18	82.364	-112.433	1027.3	
78	19	82.434	-112.251	1026.9		109	19	82.391	-112.472	1024.6	
79	20	82.422	-112.728	1024.3		110	20	82.385	-112.526	1018.6	
80	21	82.368	-113.081	1023.4		111	21	82.368	-112.481	1020.9	
81	22	82.327	-112.977	1014.2		112	22	82.346	-112.483	1019.6	
82	23	82.315	-112.848	1004.5		113	23	82.344	-112.472	1029.7	
83	24	82.313	-112.799	1004.2		114	24	82.346	-112.479	1036.8	
84	25	82.337	-112.652	1008.4		115	25	82.352	-112.501	1037.1	
85	26	82.356	-112.609	1008.7		116	26	82.371	-112.608	1030.8	
86	27	82.382	-112.529	1003.1		117	27	82.367	-112.584	1019.8	
87	28	82.453	-112.976	988.1		118	28	82.341	-112.693	1022.5	
88	29	82.401	-112.969	1002.9		119	29	82.424	-112.781	998.1	
89	30	82.343	-112.628	1013.2		120	30	82.378	-112.490	1017.5	
90	31	82.352	-112.541	1014.5							

BUOY 12829

BUOY (12829) 94 May		LAT (N)	LON (+E,-W)	P (MB)	T (C)	BUOY (12829) 94 Jun		LAT (N)	LON (+E,-W)	P (MB)	T (C)
121	1	82.357	-112.360	1023.4		152	1	82.059	-112.954	1014.3	
122	2	82.362	-112.251	1019.1		153	2	82.072	-112.786	1006.6	
123	3	82.367	-112.280	1011.2		154	3	82.108	-112.504	995.4	
124	4	82.334	-112.390	1017.7		155	4	82.143	-111.870	1001.5	
125	5	82.299	-112.350	1018.4		156	5	82.208	-111.466	998.7	
126	6	82.297	-112.347	1020.2		157	6	82.296	-110.672	996.3	
127	7	82.250	-112.726	1019.9		158	7	82.319	-110.227	1001.4	
128	8	82.175	-113.052	1018.5		159	8	82.347	-110.130	996.5	
129	9	82.133	-113.199	1015.8		160	9	82.364	-110.176	981.0	
130	10	82.134	-113.390	1022.2		161	10	82.267	-109.696	987.8	
131	11	82.129	-113.639	1024.9		162	11	82.215	-109.986	1011.4	
132	12	82.114	-113.918	1021.8		163	12	82.218	-109.925	1011.4	
133	13	82.108	-113.995	1023.3		164	13	82.254	-109.676	998.4	
134	14	82.115	-114.278	1019.5		165	14	82.255	-109.344	1004.7	
135	15	82.152	-114.169	1019.9		166	15	82.300	-109.228	1000.5	
136	16	82.128	-113.920	1024.6		167	16	82.377	-109.144	993.5	
137	17	82.149	-113.484	1017.7		168	17	82.405	-108.815	996.4	
138	18	82.188	-112.971	1016.9		169	18	82.403	-108.998	998.7	
139	19	82.168	-112.739	1024.4		170	19	82.378	-109.431	993.4	
140	20	82.172	-112.657	1023.0		171	20	82.382	-109.724	1003.4	
141	21	82.207	-112.657	1013.7		172	21	82.373	-110.028	1002.1	
142	22	82.311	-112.776	995.3		173	22	82.340	-110.373	995.7	
143	23	82.362	-112.706	999.3		174	23	82.342	-110.722	1001.8	
144	24	82.365	-112.201	1009.2		175	24	82.320	-111.117	1006.2	
145	25	82.374	-112.178	1011.2		176	25	82.265	-111.768	999.9	
146	26	82.378	-112.146	1011.0		177	26	82.251	-112.199	1000.5	
147	27	82.368	-112.154	1017.4		178	27	82.253	-112.264	1008.8	
148	28	82.305	-112.327	1015.6		179	28	82.196	-112.290	1007.3	
149	29	82.229	-112.702	1011.5		180	29	82.089	-112.400	1004.7	
150	30	82.147	-112.968	1007.0		181	30	82.074	-112.316	1006.6	
151	31	82.068	-113.059	1011.9							

BUOY (12829) 94 Jul		LAT (N)	LON (+E,-W)	P (MB)	T (C)	BUOY (12829) 94 Aug		LAT (N)	LON (+E,-W)	P (MB)	T (C)
182	1	82.066	-112.008	1008.7		213	1	81.592	-112.822	1006.6	
183	2	82.089	-111.704	1002.9		214	2	81.570	-112.502	1012.6	
184	3	82.109	-111.291	1000.8		215	3	81.631	-112.211	994.7	
185	4	82.078	-111.380	1004.7		216	4	81.657	-111.957	992.0	
186	5	82.089	-111.286	1012.2		217	5	81.609	-111.658	1008.5	
187	6	82.122	-111.452	1008.0		218	6	81.624	-111.346	1001.3	
188	7	82.110	-111.684	1013.7		219	7	81.611	-111.264	1006.5	
189	8	82.084	-111.875	1014.2		220	8	81.611	-111.217	1008.4	
190	9	82.056	-112.192	1010.8		221	9	81.622	-111.191	1003.8	
191	10	82.009	-112.469	1013.4		222	10	81.613	-111.218	1012.4	
192	11	81.938	-112.254	1006.7		223	11	81.623	-111.188	1015.8	
193	12	81.846	-112.351	1009.6		224	12	81.669	-111.067	1001.1	
194	13	81.823	-112.289	1002.7		225	13	81.727	-110.915	991.2	
195	14	81.822	-112.144	999.5		226	14	81.721	-110.632	998.6	
196	15	81.814	-112.075	1000.4		227	15	81.742	-110.564	995.5	
197	16	81.816	-112.166	999.2		228	16	81.779	-110.406	996.2	
198	17	81.774	-112.476	1001.5		229	17	81.791	-110.136	994.5	
199	18	81.754	-112.370	1001.3		230	18	81.822	-109.703	988.8	
200	19	81.766	-112.267	999.3		231	19	81.808	-109.438	996.7	
201	20	81.801	-112.191	991.8		232	20	81.845	-109.375	993.3	
202	21	81.822	-111.942	994.2		233	21	81.872	-109.417	996.3	
203	22	81.784	-112.028	998.2		234	22	81.871	-109.397	1005.5	
204	23	81.754	-112.056	997.6		235	23	81.889	-109.437	1007.7	
205	24	81.738	-111.934	999.2		236	24	81.939	-109.742	1005.4	
206	25	81.747	-111.838	1000.4		237	25	81.971	-109.807	1003.3	
207	26	81.749	-112.327	998.8		238	26	81.918	-109.687	1009.5	
208	27	81.722	-112.451	997.5		239	27	81.964	-109.509	1001.8	
209	28	81.726	-112.738	993.7		240	28	82.015	-108.541	1000.8	
210	29	81.618	-113.185	1005.0		241	29	81.973	-108.272	1012.3	
211	30	81.608	-113.192	1007.2		242	30	81.932	-107.984	1016.2	
212	31	81.623	-113.001	1001.2		243	31	81.895	-107.603	1016.9	

BUOY 12829

BUOY (12829) 94 Sep		LAT (N)	LON (+E,-W)	P (MB)	T (C)	BUOY (12829) 94 Oct		LAT (N)	LON (+E,-W)	P (MB)	T (C)
244	1	81.924	-107.314	1000.1		274	1	83.449	-103.195	1018.7	
245	2	81.925	-107.296	997.3		275	2	83.483	-103.212	1020.8	
246	3	81.925	-107.304	1003.0		276	3	83.499	-103.221	1022.6	
247	4	81.926	-107.294	1006.3		277	4	83.495	-103.346	1014.9	
248	5	81.954	-107.265	1002.8		278	5	83.471	-103.815	1010.3	
249	6	82.017	-107.056	1005.4		279	6	83.417	-104.060	1005.0	
250	7	82.081	-106.993	1005.4		280	7	83.349	-103.444	995.7	
251	8	82.166	-107.287	1001.7		281	8	83.268	-102.443	993.4	
252	9	82.183	-107.365	993.9		282	9	83.210	-101.754	998.3	
253	10	82.320	-106.809	1002.0		283	10	83.195	-101.258	1008.4	
254	11	82.419	-106.233	999.3		284	11	83.200	-100.965	1009.8	
255	12	82.430	-105.908	1003.5		285	12	83.201	-100.905	1014.5	
256	13	82.448	-105.837	997.8		286	13	83.210	-100.826	1020.1	
257	14	82.497	-105.687	998.2		287	14	83.220	-100.748	1024.1	
258	15	82.571	-106.070	999.6		288	15	83.231	-100.615	1029.5	
259	16	82.643	-106.295	1001.7		289	16	83.238	-100.567	1029.0	
260	17	82.683	-106.691	994.8		290	17	83.255	-100.470	1018.6	
261	18	82.700	-106.654	1002.4		291	18	83.285	-100.247	1009.5	
262	19	82.704	-106.630	1002.8		292	19	83.312	-99.876	1000.4	
263	20	82.726	-106.214	989.5		293	20	83.343	-99.385	1000.3	
264	21	82.758	-105.008	975.2		294	21	83.362	-99.034	1004.5	
265	22	82.819	-104.239	988.4		295	22	83.361	-98.974	1013.9	
266	23	82.904	-103.827	992.4		296	23	83.362	-98.962	1014.1	
267	24	83.042	-103.549	991.0		297	24	83.362	-98.966	1015.1	
268	25	83.110	-103.209	1006.7		298	25	83.382	-98.710	1017.1	
269	26	83.199	-103.448	993.6		299	26	83.418	-98.329	1015.0	
270	27	83.310	-103.690	987.7		300	27	83.439	-98.255	1014.2	
271	28	83.359	-103.484	995.1		301	28	83.455	-98.323	1014.7	
272	29	83.381	-103.522	999.6		302	29	83.456	-98.465	1016.4	
273	30	83.410	-103.450	1007.1		303	30	83.446	-98.638	1017.5	
						304	31	83.434	-98.808	1015.9	

BUOY (12829) 94 Nov		LAT (N)	LON (+E,-W)	P (MB)	T (C)	BUOY (12829) 94 Dec		LAT (N)	LON (+E,-W)	P (MB)	T (C)
305	1	83.406	-98.981	1019.9		335	1	83.586	-98.759	1006.5	
306	2	83.363	-99.240	1024.7		336	2	83.641	-98.347	1009.8	
307	3	83.315	-99.473	1020.8		337	3	83.678	-98.318	1001.2	
308	4	83.269	-99.869	1007.2		338	4	83.729	-98.484	996.9	
309	5	83.266	-100.621	1002.9		339	5	83.786	-98.808	992.5	
310	6	83.296	-101.139	1012.4		340	6	83.774	-98.826	996.0	
311	7	83.305	-101.600	1012.9		341	7	83.793	-98.095	1001.6	
312	8	83.294	-102.669	1007.1		342	8	83.854	-97.051	1010.3	
313	9	83.346	-102.811	1009.4		343	9	83.899	-96.917	1013.2	
314	10	83.439	-102.615	1010.3		351	17	83.842	-96.707	1004.2	
315	11	83.564	-102.491	1002.5		352	18	83.818	-95.750	995.1	
316	12	83.619	-102.179	1005.4		353	19	83.901	-94.998	999.1	
317	13	83.617	-102.170	994.9		354	20	83.950	-94.340	1006.3	
318	14	83.642	-102.245	981.7							
319	15	83.612	-101.884	990.3							
320	16	83.588	-101.653	1001.6							
321	17	83.575	-101.228	1005.5							
322	18	83.571	-100.928	1007.4							
323	19	83.547	-101.071	1003.5							
324	20	83.479	-101.419	1003.6							
325	21	83.412	-101.507	1002.7							
326	22	83.393	-101.288	1003.1							
327	23	83.397	-101.158	1004.4							
328	24	83.396	-101.158	1006.4							
329	25	83.393	-101.113	998.7							
330	26	83.380	-100.943	1002.9							
331	27	83.380	-100.896	1004.5							
332	28	83.414	-100.539	1003.1							
333	29	83.461	-99.892	1006.7							
334	30	83.523	-99.350	1002.5							

BUOY 12995

BUOY (12995) 94 Sep		LAT (N)	LON (+E,-W)	P (MB)	T (C)
260	17	68.308	-133.476		
261	18	68.308	-133.474		
262	19	68.308	-133.478		
263	20	68.308	-133.477		
264	21	68.308	-133.475		
265	22	68.308	-133.479		
266	23	68.308	-133.480		
267	24	68.309	-133.478		
268	25	68.309	-133.476		
269	26	68.308	-133.477		

BUOY 12998

BUOY (12998)		LAT	LON	P	T	BUOY (12998)		LAT	LON	P	T
94 Jan		(N)	(+E,-W)	(MB)	(C)	94 Feb		(N)	(+E,-W)	(MB)	(C)
2	2	70.160	-65.375			32	1	67.710	-62.446		
3	3	70.015	-65.332			33	2	67.626	-62.269		
9	9	69.469	-64.906			34	3	67.582	-62.147		
10	10	69.428	-64.869			35	4	67.548	-62.060		
11	11	69.375	-64.828			36	5	67.436	-61.890		
12	12	69.325	-64.762			37	6	67.135	-61.497		
13	13	69.284	-64.708			44	13	65.922	-60.983		
14	14	69.250	-64.684			45	14	65.950	-60.938		
17	17	68.995	-64.414			46	15	65.993	-60.860		
19	19	68.696	-64.069			47	16	66.039	-60.786		
20	20	68.561	-63.876			48	17	66.059	-60.754		
21	21	68.491	-63.776			49	18	66.022	-60.753		
22	22	68.449	-63.724			50	19	65.948	-60.771		
23	23	68.418	-63.650			51	20	65.899	-60.790		
24	24	68.405	-63.588			52	21	65.870	-60.815		
25	25	68.363	-63.502			53	22	65.864	-60.826		
26	26	68.306	-63.417			59	28	65.304	-61.615		
27	27	68.248	-63.322								
28	28	68.197	-63.248								
29	29	68.104	-63.113								
30	30	68.017	-62.987								
31	31	67.843	-62.708								

BUOY (12998)		LAT	LON	P	T	BUOY (12998)		LAT	LON	P	T
94 Mar		(N)	(+E,-W)	(MB)	(C)	94 Apr		(N)	(+E,-W)	(MB)	(C)
60	1	65.190	-61.794			91	1	62.901	-63.077		
61	2	65.089	-61.961			92	2	62.796	-63.170		
62	3	65.041	-62.071			93	3	62.697	-63.174		
63	4	64.971	-62.258			94	4	62.607	-63.232		
64	5	64.927	-62.416			99	9	62.179	-64.093		
65	6	64.873	-62.607			100	10	62.064	-64.283		
66	7	64.829	-62.851			101	11	61.996	-64.271		
67	8	64.780	-63.163			103	13	61.767	-64.274		
68	9	64.721	-63.627			104	14	61.593	-64.222		
69	10	64.615	-63.657			108	18	60.815	-63.528		
70	11	64.489	-63.491			109	19	60.719	-63.186		
71	12	64.280	-63.259			110	20	60.735	-62.764		
72	13	64.132	-63.030			111	21	60.709	-62.346		
73	14	64.027	-62.946			112	22	60.854	-62.212		
80	21	63.467	-63.142			113	23	61.032	-62.237		
81	22	63.444	-63.128			114	24	61.074	-62.267		
82	23	63.431	-63.168			115	25	60.999	-62.294		
83	24	63.405	-63.208			116	26	60.920	-62.187		
84	25	63.395	-63.199			117	27	60.869	-62.053		
85	26	63.380	-63.187			118	28	60.787	-61.993		
86	27	63.353	-63.174								
87	28	63.311	-63.131								
88	29	63.229	-63.031								
89	30	63.155	-62.879								
90	31	63.072	-62.813								

BUOY 14650

BUOY (14650) 94 Jun		LAT (N)	LON (+E,-W)	P (MB)	T (C)	BUOY (14650) 94 Jul		LAT (N)	LON (+E,-W)	P (MB)	T (C)
153	2	77.792	-179.104	998.0	-1.0	182	1	77.286	-176.443	1005.0	2.0
154	3	77.783	-178.759	996.8	-.5	183	2	77.269	-176.304	1004.6	3.0
155	4	77.787	-178.259	991.7	-.4	184	3	77.265	-176.074	1008.2	.9
156	5	77.829	-177.556	982.5	.5	185	4	77.306	-175.838	1005.7	.1
157	6	77.785	-177.065	996.0	-1.3	186	5	77.370	-175.709	1001.1	.6
158	7	77.787	-177.020	997.7	-1.8	187	6	77.452	-176.092	1002.8	1.2
159	8	77.796	-176.825	999.2	-1.9	188	7	77.487	-176.715	1009.7	1.5
160	9	77.787	-176.313	1010.4	-1.5	189	8	77.478	-177.136	1006.8	1.5
161	10	77.827	-176.195	1010.5	-.4	190	9	77.469	-177.495	1011.9	1.9
162	11	77.904	-176.343	1003.1	.6	191	10	77.441	-177.770	1018.8	1.5
163	12	77.930	-176.113	999.6	1.5	192	11	77.434	-177.928	1023.9	2.4
164	13	77.989	-175.620	998.5	1.7	193	12	77.436	-177.950	1025.2	4.9
165	14	78.015	-175.544	992.8	1.5	194	13	77.461	-178.004	1017.1	3.4
166	15	77.948	-175.180	1000.0	1.4	195	14	77.481	-177.991	1006.2	2.1
167	16	77.912	-174.774	1002.1	.8	196	15	77.493	-178.029	1001.9	1.9
168	17	77.807	-174.707	1006.2	.8	197	16	77.478	-177.961	1009.7	2.4
169	18	77.698	-174.794	1011.0	1.4	198	17	77.483	-177.940	1008.0	2.3
170	19	77.605	-174.917	1011.9	1.5	199	18	77.478	-177.974	1003.5	2.9
171	20	77.527	-175.039	1011.6	1.4	200	19	77.470	-178.046	997.2	2.2
172	21	77.472	-175.207	1016.4	1.5	201	20	77.446	-178.032	997.0	2.0
173	22	77.415	-175.171	1013.8	1.5	202	21	77.475	-177.846	993.1	1.8
174	23	77.363	-175.176	1016.4	2.2	203	22	77.494	-177.833	998.0	2.2
175	24	77.333	-175.203	1018.8	2.7	204	23	77.516	-177.743	990.9	1.9
176	25	77.326	-175.244	1017.5	2.6	205	24	77.512	-177.985	1001.0	1.2
177	26	77.328	-175.256	1014.0	2.0	206	25	77.576	-178.009	997.8	1.6
178	27	77.275	-175.230	1006.3	1.5	207	26	77.606	-177.919	999.2	2.1
179	28	77.241	-175.583	1008.2	1.6	208	27	77.536	-177.791	1008.1	1.8
180	29	77.279	-175.887	1014.2	1.6	209	28	77.470	-177.787	1016.8	1.1
181	30	77.296	-176.235	1011.0	1.7	210	29	77.543	-177.895	1003.4	.6
						211	30	77.540	-177.365	1004.9	.8
						212	31	77.518	-176.742	1009.4	.6

BUOY (14650) 94 Aug		LAT (N)	LON (+E,-W)	P (MB)	T (C)	BUOY (14650) 94 Sep		LAT (N)	LON (+E,-W)	P (MB)	T (C)
213	1	77.565	-176.265	1007.7	1.4	244	1	78.998	-169.532	1000.9	-1.6
214	2	77.631	-176.319	993.6	1.6	245	2	78.990	-169.356	1004.2	-1.2
215	3	77.607	-176.231	996.0	1.5	246	3	79.016	-169.174	1001.9	-1.0
216	4	77.599	-175.719	1007.2	.6	247	4	79.110	-168.893	990.8	-1.9
217	5	77.677	-175.522	1001.5	1.3	248	5	79.123	-168.183	992.0	-2.3
218	6	77.711	-175.443	1003.5	1.9	249	6	79.095	-167.770	997.7	-3.8
219	7	77.742	-175.501	1004.6	1.9	250	7	79.006	-167.435	1005.2	-5.2
220	8	77.767	-175.508	1003.2	2.2	251	8	78.897	-167.435	1013.6	-6.2
221	9	77.814	-175.525	1001.3	1.8	252	9	78.846	-167.279	1013.0	-5.8
222	10	77.884	-175.520	1001.5	1.6	253	10	78.844	-166.835	1008.6	-3.1
223	11	77.977	-175.592	990.9	1.6	254	11	78.828	-165.941	1007.4	-3.1
224	12	78.036	-175.463	992.1	1.5	255	12	78.806	-166.009	1013.8	-6.5
225	13	78.007	-175.209	1001.3	1.5	256	13	78.787	-165.942	1017.2	-10.2
226	14	78.043	-175.067	996.2	1.7	257	14	78.704	-165.343	1008.6	-9.3
227	15	78.059	-174.714	991.7	1.3	258	15	78.596	-165.070	1010.4	-9.1
228	16	78.068	-173.779	994.3	.0	259	16	78.549	-164.936	1008.7	-8.9
229	17	78.131	-173.074	989.1	-.3	260	17	78.491	-164.790	1011.7	-8.8
230	18	78.159	-172.170	988.4	-.3	261	18	78.410	-164.525	1014.7	-7.5
231	19	78.202	-171.687	991.5	-.1	262	19	78.377	-164.153	1016.7	-5.3
232	20	78.140	-171.199	998.3	-.9	263	20	78.360	-163.150	1007.4	-4.6
233	21	78.197	-170.532	994.1	-.1	264	21	78.316	-162.114	998.3	-4.3
234	22	78.321	-170.470	995.2	-1.0	265	22	78.261	-161.648	986.9	-6.5
235	23	78.394	-170.650	995.2	-2.7	266	23	78.163	-161.226	989.9	-9.2
236	24	78.468	-170.792	996.5	-3.1	267	24	78.031	-160.679	994.4	-11.8
237	25	78.596	-170.966	998.9	-3.0	268	25	77.942	-160.119	992.6	-12.1
238	26	78.703	-171.109	999.0	-1.7	269	26	77.836	-159.914	1001.5	-16.7
239	27	78.683	-171.267	996.4	-3.2	270	27	77.839	-159.752	998.6	-16.7
240	28	78.654	-170.722	1007.9	-3.0	271	28	77.812	-159.328	997.2	-9.2
241	29	78.681	-170.122	1018.1	-1.2	272	29	77.806	-159.126	1003.2	-5.5
242	30	78.790	-169.832	1015.6	-1.9	273	30	77.800	-158.957	1007.9	-6.8
243	31	78.963	-169.691	1001.6	-.8						

BUOY 14650

BUOY (14650) 94 Oct		LAT (N)	LON (+E,-W)	P (MB)	T (C)	BUOY (14650) 94 Nov		LAT (N)	LON (+E,-W)	P (MB)	T (C)
274	1	77.777	-158.887	1017.3	-12.1	305	1	79.344	-158.219	1009.4	-19.7
275	2	77.789	-158.821	1019.7	-10.8	306	2	79.482	-158.682	1013.3	-21.7
276	3	77.820	-158.793	1018.9	-11.9	307	3	79.596	-159.200	1016.4	-23.0
277	4	77.842	-158.994	1013.0	-13.7	308	4	79.629	-159.625	1021.4	-25.0
278	5	77.896	-159.322	1012.2	-12.8	309	5	79.616	-159.574	1020.0	-23.9
279	6	77.905	-159.545	1015.6	-14.5	310	6	79.578	-159.578	1011.2	-22.5
280	7	77.965	-159.306	1016.3	-15.3	311	7	79.515	-160.025	1006.6	-20.2
281	8	78.014	-158.749	1015.8	-11.9	312	8	79.489	-160.398	1007.4	-18.9
282	9	78.066	-158.501	1011.4	-11.3	313	9	79.459	-160.662	994.9	-19.6
283	10	78.138	-158.458	1011.8	-10.2	314	10	79.522	-160.474	990.6	-18.3
284	11	78.195	-158.543	1012.7	-11.4	315	11	79.605	-160.361	992.5	-17.9
285	12	78.231	-158.643	1012.8	-14.0	316	12	79.677	-160.086	998.2	-17.8
286	13	78.281	-158.747	1014.6	-14.3	317	13	79.699	-159.991	999.2	-20.4
287	14	78.361	-158.986	1012.2	-14.1	318	14	79.689	-159.773	999.5	-21.4
288	15	78.459	-159.200	1008.5	-11.2	319	15	79.696	-159.554	1000.8	-22.2
289	16	78.571	-159.327	1008.8	-11.8	320	16	79.713	-159.387	1007.6	-23.5
290	17	78.659	-159.436	1003.5	-11.5	321	17	79.737	-159.170	1009.5	-24.7
291	18	78.738	-159.242	1002.5	-12.9	322	18	79.758	-159.206	1005.7	-25.1
292	19	78.749	-158.872	1005.2	-14.2	323	19	79.752	-159.349	1009.0	-25.9
293	20	78.774	-158.245	1006.1	-14.9	324	20	79.730	-159.357	1013.6	-26.4
294	21	78.788	-157.908	1016.5	-14.9	325	21	79.719	-159.244	1008.9	-27.1
295	22	78.828	-157.705	1018.0	-16.2	326	22	79.698	-158.930	1006.0	-24.8
296	23	78.909	-157.539	1011.4	-16.6	327	23	79.622	-158.432	1006.2	-20.7
297	24	79.017	-157.464	1005.5	-16.1	328	24	79.605	-158.099	1011.8	-21.4
298	25	79.134	-157.296	1002.4	-14.1	329	25	79.656	-157.897	1010.2	-22.7
299	26	79.209	-157.420	1003.9	-14.8	330	26	79.703	-157.782	1007.4	-21.9
300	27	79.208	-157.586	1009.0	-15.4	331	27	79.757	-157.704	999.6	-21.3
301	28	79.187	-157.772	1012.0	-13.9	332	28	79.815	-157.467	996.9	-20.8
302	29	79.188	-157.852	1016.2	-13.9	333	29	79.788	-157.127	1003.0	-23.3
303	30	79.194	-157.854	1018.5	-15.3	334	30	79.863	-156.394	990.6	-22.9
304	31	79.217	-157.856	1017.9	-16.6						

BUOY (14650) 94 Dec		LAT (N)	LON (+E,-W)	P (MB)	T (C)
335	1	79.928	-156.043	995.2	-23.6
336	2	80.051	-155.880	984.6	-23.5
337	3	80.102	-156.226	975.1	-23.4
338	4	80.107	-156.470	981.3	-26.2
339	5	80.062	-156.564	990.9	-25.5
340	6	80.054	-156.451	1004.5	-27.3
341	7	80.070	-156.373	1007.5	-30.0
342	8	80.069	-156.085	1009.1	-28.4
343	9	80.109	-155.651	1013.2	-26.1
344	10	80.112	-155.503	1015.1	-25.1
345	11	80.091	-155.475	1013.0	-24.7
346	12	80.097	-155.318	1000.6	-24.9
347	13	80.127	-155.268	997.0	-23.6
348	14	80.151	-155.355	1002.1	-23.6
349	15	80.152	-155.380	1011.2	-26.6
350	16	80.152	-155.391	1020.1	-29.5
351	17	80.145	-155.375	1025.1	-30.5
352	18	80.141	-155.339	1018.1	-31.4
353	19	80.158	-154.839	1004.3	-28.3
354	20	80.176	-154.755	1002.1	-24.8
355	21	80.187	-154.907	996.3	-24.4
356	22	80.222	-155.202	985.9	-22.3
357	23	80.282	-155.330	993.8	-21.2
358	24	80.303	-155.265	1006.1	-24.9
359	25	80.287	-155.197	1005.3	-25.0
360	26	80.281	-154.946	1017.6	-24.0
361	27	80.343	-155.099	1011.0	-24.5
362	28	80.408	-155.537	998.9	-23.6
363	29	80.413	-155.580	1005.3	-24.6
364	30	80.401	-155.545	1013.1	-28.1
365	31	80.378	-155.526	1027.3	-29.8

BUOY 14651

BUOY (14651) 94 Jun		LAT (N)	LON (+E,-W)	P (MB)	T (C)	BUOY (14651) 94 Jul		LAT (N)	LON (+E,-W)	P (MB)	T (C)
160	9	82.124	155.173			182	1	81.562	156.850		
161	10	82.131	155.537			183	2	81.576	156.883		
162	11	82.172	155.023			184	3	81.575	156.999		
163	12	82.196	154.866			185	4	81.581	157.308		
164	13	82.217	154.889			186	5	81.602	157.277		
165	14	82.218	154.837			187	6	81.628	156.817		
166	15	82.137	154.838			188	7	81.681	156.557		
167	16	82.015	154.637			189	8	81.721	156.396		
168	17	81.889	155.024			190	9	81.744	156.282		
169	18	81.795	155.047								
170	19	81.729	155.169								
171	20	81.640	155.228								
172	21	81.606	155.331								
173	22	81.576	155.650								
174	23	81.557	155.937								
175	24	81.566	156.128								
176	25	81.572	156.256								
177	26	81.557	156.272								
178	27	81.530	156.284								
179	28	81.502	156.254								
180	29	81.529	156.320								
181	30	81.565	156.679								

BUOY 14652

BUOY (14652) 94 Jun		LAT (N)	LON (+E,-W)	P (MB)	T (C)	BUOY (14652) 94 Jul		LAT (N)	LON (+E,-W)	P (MB)	T (C)
153	2	75.298	-177.030			182	1	74.911	-175.071		
154	3	75.268	-176.839			183	2	74.908	-174.908		
155	4	75.261	-176.489			184	3	74.899	-174.847		
156	5	75.302	-175.967			185	4	74.932	-174.855		
157	6	75.288	-175.766			186	5	74.985	-174.883		
158	7	75.328	-175.580			187	6	75.071	-175.150		
159	8	75.324	-175.545			188	7	75.123	-175.573		
160	9	75.313	-175.355			189	8	75.117	-175.940		
161	10	75.386	-175.382			190	9	75.131	-176.239		
162	11	75.448	-175.333			191	10	75.118	-176.380		
163	12	75.485	-175.278			192	11	75.113	-176.560		
164	13	75.530	-175.054			193	12	75.123	-176.770		
165	14	75.530	-175.096			194	13	75.154	-176.920		
166	15	75.465	-174.846			195	14	75.193	-176.973		
167	16	75.432	-174.516			196	15	75.203	-176.833		
168	17	75.345	-174.296			197	16	75.200	-176.681		
169	18	75.240	-174.180			198	17	75.219	-176.709		
170	19	75.168	-174.223			199	18	75.209	-176.858		
171	20	75.095	-174.239			200	19	75.200	-176.937		
172	21	75.037	-174.390			201	20	75.171	-176.961		
173	22	74.985	-174.400			202	21	75.187	-176.676		
174	23	74.942	-174.402			203	22	75.191	-176.480		
175	24	74.918	-174.437			204	23	75.196	-176.216		
176	25	74.915	-174.515			205	24	75.145	-176.238		
177	26	74.917	-174.546			206	25	75.224	-176.189		
178	27	74.887	-174.430			207	26	75.268	-176.027		
179	28	74.854	-174.589			208	27	75.250	-175.796		
180	29	74.889	-174.862			209	28	75.242	-175.980		
181	30	74.908	-175.114			210	29	75.284	-175.906		
						211	30	75.255	-175.730		
						212	31	75.238	-175.501		

BUOY (14652) 94 Aug		LAT (N)	LON (+E,-W)	P (MB)	T (C)
213	1	75.286	-175.528		
214	2	75.362	-175.658		
215	3	75.340	-175.583		
216	4	75.348	-175.328		
217	5	75.439	-175.171		
218	6	75.495	-174.973		
219	7	75.543	-174.846		

BUOY 14653

BUOY (14653)		LAT	LON	P	T	BUOY (14653)		LAT	LON	P	T
94 Jun		(N)	(+E,-W)	(MB)	(C)	94 Jul		(N)	(+E,-W)	(MB)	(C)
159	8	78.135	159.842	994.3	-8	182	1	77.759	162.971		
160	9	78.129	160.413	1006.8	.5	183	2	77.780	163.256		
161	10	78.172	160.527	1007.6	.9	184	3	77.792	163.523		
162	11	78.245	160.221	994.6	1.1	210	29	77.758	165.284		
163	12	78.319	160.429	994.0	1.9	211	30	77.759	166.078		
164	13	78.352	160.698	990.2	1.0						
165	14	78.300	161.324	996.2	-.2						
166	15	78.258	161.690	1002.6	.0						
167	16	78.176	161.987	1011.1	.4						
177	26	77.760	162.805								
178	27	77.742	162.782								
179	28	77.727	162.741								
180	29	77.745	162.658								
181	30	77.763	162.711								

BUOY 14654

BUOY (14654) 94 Jun		LAT (N)	LON (+E,-W)	P (MB)	T (C)	BUOY (14654) 94 Jul		LAT (N)	LON (+E,-W)	P (MB)	T (C)
162	11	79.877	124.205	1006.5	.4*	182	1	79.729	125.017		
163	12	79.793	123.918	1000.8	-1.5	183	2	79.718	124.878		
164	13	79.712	123.856	997.7	-1.8	184	3	79.684	125.108		
165	14	79.642	123.831	1002.0	-8	185	4	79.644	125.252		
166	15	79.589	123.831	1011.2	.7	186	5	79.600	125.231		
167	16	79.544	123.871	1021.5	1.3	187	6	79.593	125.152		
168	17	79.517	124.058	1025.5	.1	188	7	79.727	125.127		
169	18	79.521	124.209	1026.7	1.6	189	8	79.843	125.086		
170	19	79.547	124.268		2.1*						
171	20	79.576	124.305								
172	21	79.602	124.410								
173	22	79.641	124.441								
174	23	79.708	124.476								
175	24	79.727	124.510								
176	25	79.730	124.602								
177	26	79.728	124.607								
178	27	79.736	124.601								
179	28	79.756	124.676								
180	29	79.761	124.847								
181	30	79.744	124.898								

BUOY 14655

BUOY (14655) 94 Jun		LAT (N)	LON (+E,-W)	P (MB)	T (C)	BUOY (14655) 94 Jul		LAT (N)	LON (+E,-W)	P (MB)	T (C)
162	11	80.805	111.732			182	1	80.471	112.952		
163	12	80.743	111.604			183	2	80.440	112.980		
164	13	80.659	111.544			184	3	80.382	113.342		
165	14	80.571	111.555			185	4	80.342	113.458		
166	15	80.498	111.686			186	5	80.282	113.354		
167	16	80.424	111.861			187	6	80.299	113.217		
168	17	80.378	112.109			188	7	80.460	113.127		
169	18	80.352	112.241			189	8	80.499	113.145		
170	19	80.354	112.287			190	9	80.486	113.058		
171	20	80.381	112.288			191	10	80.591	113.334		
172	21	80.424	112.405			192	11	80.594	113.315		
173	22	80.448	112.467			193	12	80.639	113.323		
174	23	80.478	112.425			194	13	80.575	112.964		
175	24	80.489	112.457			195	14	80.538	112.816		
176	25	80.478	112.504			196	15	80.501	112.932		
177	26	80.480	112.527			197	16	80.477	112.985		
178	27	80.494	112.524			198	17	80.481	113.015		
179	28	80.532	112.615			199	18	80.486	113.260		
180	29	80.515	112.747			200	19	80.425	113.517		
181	30	80.491	112.860			201	20	80.349	113.839		
						202	21	80.307	114.065		
						203	22	80.291	114.325		
						204	23	80.234	114.394		
						205	24	80.242	114.402		
						206	25	80.214	114.307		
						207	26	80.173	114.329		
						208	27	80.127	114.417		
						209	28	80.094	114.501		
						210	29	80.067	114.664		
						211	30	80.028	114.931		
						212	31	79.959	115.060		

BUOY (14655) 94 Aug		LAT (N)	LON (+E,-W)	P (MB)	T (C)	BUOY (14655) 94 Sep		LAT (N)	LON (+E,-W)	P (MB)	T (C)
213	1	79.885	115.222			244	1	79.265	123.287		
214	2	79.766	115.642			245	2	79.285	123.584		
215	3	79.702	115.921			246	3	79.238	123.949		
216	4	79.636	116.225			247	4	79.190	124.564		
217	5	79.607	116.733			248	5	79.114	125.049		
218	6	79.609	117.251			249	6	79.086	125.128		
219	7	79.650	117.803			250	7	79.157	124.822		
220	8	79.689	118.436			251	8	79.189	124.869		
221	9	79.696	118.581			252	9	79.211	125.108		
222	10	79.706	118.511			253	10	79.157	125.113		
223	11	79.720	118.649			254	11	79.098	124.921		
224	12	79.757	118.932			255	12	79.079	124.879		
225	13	79.752	119.214			256	13	79.093	124.868		
226	14	79.726	119.272			257	14	79.085	124.812		
227	15	79.629	119.524			258	15	79.081	124.769		
228	16	79.620	119.677			259	16	79.088	124.641		
229	17	79.641	119.494			260	17	79.107	124.800		
230	18	79.585	119.632			261	18	79.137	125.244		
231	19	79.532	120.007			262	19	79.220	125.745		
232	20	79.458	120.432			263	20	79.169	126.149		
233	21	79.388	120.555			264	21	79.127	126.301		
234	22	79.325	120.627			265	22	79.064	126.981		
235	23	79.280	120.666			266	23	79.004	127.753		
236	24	79.232	120.559			267	24	78.982	128.177		
237	25	79.177	120.685			268	25	79.055	128.257		
238	26	79.147	120.962			269	26	79.125	128.558		
239	27	79.126	121.237			270	27	79.096	128.614		
240	28	79.136	121.633			271	28	79.028	128.580		
241	29	79.163	122.071			272	29	78.998	128.673		
242	30	79.212	122.373			273	30	78.970	128.705		
243	31	79.307	122.910								

BUOY 14655

BUOY (14655) 94 Oct		LAT (N)	LON (+E,-W)	P (MB)	T (C)	BUOY (14655) 94 Nov		LAT (N)	LON (+E,-W)	P (MB)	T (C)
274	1	78.992	128.527			305	1	79.869	132.655		
275	2	79.051	128.346			306	2	79.798	132.330		
276	3	79.097	128.237			307	3	79.812	132.334		
277	4	79.163	128.169			308	4	79.797	132.546		
278	5	79.235	128.779			309	5	79.799	132.200		
279	6	79.288	129.403			310	6	79.827	131.817		
280	7	79.380	130.227			311	7	79.878	131.435		
281	8	79.424	130.586			312	8	79.884	131.066		
282	9	79.564	131.398			313	9	79.859	130.833		
283	10	79.574	131.663			314	10	79.734	130.841		
284	11	79.608	131.767			315	11	79.652	130.957		
285	12	79.663	131.961			316	12	79.617	131.110		
286	13	79.792	132.358			317	13	79.607	131.313		
287	14	79.985	132.691			318	14	79.625	131.520		
288	15	80.060	132.816			319	15	79.648	131.338		
289	16	80.069	132.901			320	16	79.598	131.360		
290	17	80.097	132.470			321	17	79.583	131.512		
291	18	80.103	132.488			322	18	79.593	131.709		
292	19	80.161	132.829			323	19	79.631	132.087		
293	20	80.173	132.943			324	20	79.715	132.677		
294	21	80.169	132.876			325	21	79.816	133.193		
295	22	80.129	133.079			326	22	79.974	133.631		
296	23	80.156	132.904			327	23	80.049	133.955		
297	24	80.076	132.411			328	24	80.092	134.063		
298	25	79.995	132.858			329	25	80.098	133.942		
299	26	79.981	133.442			330	26	80.101	133.900		
300	27	79.990	133.560			331	27	80.104	133.882		
301	28	79.987	133.420			332	28	80.169	134.288		
302	29	79.990	133.194			333	29	80.217	134.996		
303	30	79.986	133.052			334	30	80.169	135.377		
304	31	79.962	132.965								

BUOY (14655) 94 Dec		LAT (N)	LON (+E,-W)	P (MB)	T (C)
335	1	80.121	135.564		
336	2	80.049	135.863		
337	3	80.041	135.866		
338	4	80.079	135.706		
339	5	80.057	135.332		
340	6	80.047	135.322		
341	7	80.108	135.921		
342	8	80.172	136.793		
343	9	80.091	136.924		
344	10	80.097	137.025		
345	11	80.134	137.646		
346	12	80.116	138.243		
347	13	80.087	138.669		
348	14	80.043	138.703		
349	15	80.058	138.825		
350	16	80.074	138.863		
351	17	80.101	138.923		
352	18	80.107	139.258		
353	19	80.052	139.446		
354	20	80.013	139.703		
355	21	79.977	140.060		
356	22	79.923	140.228		
357	23	79.870	140.317		
358	24	79.858	140.558		
359	25	79.870	140.803		
360	26	79.888	140.907		
361	27	79.913	140.896		
362	28	79.938	140.964		
363	29	79.943	140.982		
364	30	79.951	141.043		
365	31	79.995	141.131		

BUOY 14656

BUOY (14656) 94 Jun		LAT (N)	LON (+E,-W)	P (MB)	T (C)	BUOY (14656) 94 Jul		LAT (N)	LON (+E,-W)	P (MB)	T (C)
161	10	79.649	147.790	1007.3	.8	182	1	79.186	149.753	1003.8	2.1
162	11	79.643	147.372	996.5	-4	183	2	79.174	149.852	1001.1	3.6
163	12	79.668	147.243	995.2	.5	184	3	79.161	150.012	1002.4	2.9
164	13	79.624	147.186	990.6	-4	185	4	79.136	150.310	998.6	1.6
165	14	79.558	147.569	996.0	-3	186	5	79.097	150.457	998.0	1.6
166	15	79.488	147.727	1004.4	-8	187	6	79.063	150.194	1011.8	1.8
167	16	79.403	147.866	1015.5	-1	188	7	79.065	150.053	1016.4	1.8
168	17	79.319	148.173	1020.8	-2	189	8	79.098	150.062	1017.0	2.8
169	18	79.256	148.517	1024.4	.7	190	9	79.108	149.987	1022.4	3.8
170	19	79.227	148.684	1023.5	1.5	191	10	79.116	149.979	1022.8	4.6
171	20	79.189	148.755	1023.0	1.2	192	11	79.131	150.240	1021.6	4.3
172	21	79.184	148.763	1025.6	3.8	193	12	79.142	150.489	1021.5	4.4
173	22	79.179	148.813	1023.7	5.3	194	13	79.158	150.664	1015.6	4.1
174	23	79.184	148.917	1021.5	3.8	195	14	79.160	150.628	1010.7	3.4
175	24	79.213	149.055	1020.3	3.6	196	15	79.133	150.360	1008.0	1.4
176	25	79.226	149.282	1019.2	3.6	197	16	79.120	150.242	1010.4	1.4
177	26	79.209	149.343	1018.6	2.7	198	17	79.122	150.234	1007.6	2.7
178	27	79.199	149.321	1018.5	2.9	199	18	79.118	150.283	1002.8	2.4
179	28	79.175	149.288	1015.5	2.7	200	19	79.103	150.532	997.7	1.5
180	29	79.166	149.275	1014.8	3.5	201	20	79.069	150.756	994.0	1.5
181	30	79.190	149.520	1012.5	2.2	202	21	79.002	150.801	998.9	1.6
						203	22	78.957	151.084	993.6	1.3
						204	23	78.925	151.114	996.8	1.6
						205	24	78.962	151.069	995.2	1.1
						206	25	79.059	150.940	990.2	1.1
						207	26	78.960	151.077	1000.4	1.3
						208	27	78.833	151.564	1012.8	1.1
						209	28	78.847	151.935	1013.7	1.1
						210	29	78.862	151.727	1000.3	.4
						211	30	78.794	152.063	995.7	.4
						212	31	78.852	153.005	988.9	1.0

BUOY (14656) 94 Aug		LAT (N)	LON (+E,-W)	P (MB)	T (C)	BUOY (14656) 94 Sep		LAT (N)	LON (+E,-W)	P (MB)	T (C)
213	1	78.907	153.353	992.8	1.7	244	1	78.152	159.431	998.3	-2.0
214	2	78.915	153.759	993.2	.6	245	2	78.201	159.692	996.8	-.5
215	3	78.934	154.389	989.5	.6	246	3	78.276	160.023	985.0	.0
216	4	78.996	155.061	989.9	1.2	247	4	78.177	160.742	992.9	-1.5
217	5	78.999	155.296	1000.9	1.1	248	5	78.108	161.511	995.0	-2.1
218	6	78.996	155.368	1002.7	1.5	249	6	78.026	162.001	1006.9	-2.2
219	7	79.030	155.644	1003.5	1.9	250	7	77.969	162.282	1014.1	-3.2
220	8	79.017	155.772	1003.9	1.7	251	8	77.989	162.543	1014.3	-3.2
223	11	78.970	155.597	993.7	1.5	252	9	78.013	162.925	1010.8	-1.1
224	12	78.923	155.740	994.7	1.6	253	10	78.031	163.325	1007.8	-3.1
225	13	78.936	156.063	992.5	1.4	254	11	78.025	163.538	1008.4	-4.6
226	14	78.962	156.443	989.7	.7	255	12	78.007	163.285	1017.4	-7.1
227	15	78.970	156.702	986.3	.2	256	13	77.983	163.295	1022.3	-8.1
228	16	78.965	156.938	985.3	-.1	257	14	77.942	163.554	1022.4	-7.7
229	17	78.910	157.200	985.6	-.8	258	15	77.858	163.894	1021.1	-7.1
230	18	78.865	157.177	990.0	-1.0	259	16	77.753	164.215	1021.2	-5.7
231	19	78.773	157.440	997.2	-1.3	260	17	77.681	164.479	1021.8	-6.7
232	20	78.689	158.058	993.6	-.7	261	18	77.667	164.940	1020.4	-5.0
233	21	78.599	158.098	992.2	-2.0	262	19	77.683	165.644	1017.0	-3.1
234	22	78.450	157.721	1001.0	-1.6	263	20	77.765	166.863	1003.5	-1.9
235	23	78.343	157.600	1002.6	-1.9	264	21	77.728	167.231	1004.5	-2.6
236	24	78.265	157.505	1000.4	-2.0	265	22	77.637	167.597	998.3	-6.8
237	25	78.194	157.284	1003.3	-2.4	266	23	77.532	167.968	1003.0	-4.8
238	26	78.139	157.363	1002.4	-2.7	267	24	77.484	168.225	1004.3	-4.7
239	27	78.136	157.516	1002.3	-2.8	268	25	77.425	168.491	1006.5	-4.8
240	28	78.113	157.910	1005.9	-1.0	269	26	77.430	168.728	998.7	-4.8
241	29	78.099	158.347	1011.8	-.6	270	27	77.444	169.239	996.6	-3.1
242	30	78.107	158.707	1009.3	-2.6	271	28	77.425	169.842	1000.1	-3.5
243	31	78.110	158.960	1003.4	-4.2	272	29	77.407	170.077	1006.7	-7.4
						273	30	77.370	170.236	1015.7	-12.6

BUOY 14656

BUOY (14656) 94 Oct		LAT (N)	LON (+E,-W)	P (MB)	T (C)	BUOY (14656) 94 Nov		LAT (N)	LON (+E,-W)	P (MB)	T (C)
274	1	77.343	170.325	1021.1	-11.0	305	1	79.122	177.258	993.6	-15.4
275	2	77.348	170.404	1019.9	-8.5	306	2	79.250	176.895	1000.3	-13.4
276	3	77.371	170.590	1016.9	-9.4	307	3	79.379	176.085	1006.1	-16.9
277	4	77.351	170.558	1021.2	-17.1	308	4	79.459	175.532	1016.8	-20.8
278	5	77.312	170.666	1022.9	-19.2	309	5	79.515	175.318	1016.7	-21.7
279	6	77.301	171.201	1012.7	-12.3	310	6	79.565	175.071	1018.0	-22.1
280	7	77.325	171.776	1009.7	-6.6	311	7	79.538	174.775	1011.9	-22.7
281	8	77.377	172.586	1009.3	-7.0	312	8	79.518	174.332	1018.8	-19.0
282	9	77.459	173.101	1005.5	-11.4	313	9	79.418	173.785	1002.2	-19.2
283	10	77.564	173.549	1005.7	-13.8	314	10	79.361	173.679	985.7	-19.4
284	11	77.654	173.839	1008.3	-12.6	315	11	79.381	173.721	985.5	-21.9
285	12	77.682	173.997	1010.3	-8.6	316	12	79.390	173.810	995.9	-26.8
286	13	77.707	174.173	1012.0	-7.2	317	13	79.387	173.944	1000.0	-28.6
287	14	77.740	174.282	1008.2	-8.2	318	14	79.386	174.169	999.8	-26.7
288	15	77.778	174.465	1003.2	-12.2	319	15	79.415	174.321	998.3	-26.6
289	16	77.841	174.631	995.9	-15.9	320	16	79.496	174.531	998.6	-24.7
290	17	77.922	174.694	996.7	-13.8	321	17	79.551	174.704	1001.3	-24.5
291	18	77.934	174.884	1003.8	-14.6	322	18	79.571	174.649	1003.1	-28.2
292	19	77.927	175.387	1005.4	-15.0	323	19	79.564	174.603	1009.2	-30.9
293	20	77.960	176.254	1004.6	-13.6	324	20	79.548	174.752	1011.5	-30.7
294	21	78.053	176.804	1011.4	-12.1	325	21	79.552	175.201	1008.3	-25.5
295	22	78.150	176.935	1008.6	-12.5	326	22	79.535	176.013	1006.8	-22.1
296	23	78.241	177.121	1001.4	-12.4	327	23	79.549	176.890	1010.4	-23.1
297	24	78.388	177.619	993.1	-11.7	328	24	79.606	177.180	1006.8	-26.6
298	25	78.491	177.934	992.4	-11.5	329	25	79.662	177.243	1003.7	-27.7
299	26	78.509	178.269	1004.7	-13.3	330	26	79.714	177.287	1001.9	-26.9
300	27	78.558	178.385	1010.6	-14.5	331	27	79.766	177.279	992.1	-24.3
301	28	78.636	178.444	1011.6	-19.6	332	28	79.770	177.531	999.4	-25.0
302	29	78.726	178.510	1012.5	-21.4	333	29	79.811	178.247	991.8	-24.8
303	30	78.786	178.524	1014.3	-19.6	334	30	79.874	178.847	987.5	-23.1
304	31	78.925	178.068	1002.7	-19.4						

BUOY (14656) 94 Dec		LAT (N)	LON (+E,-W)	P (MB)	T (C)
335	1	79.896	179.248	983.6	-25.8
336	2	79.935	179.202	981.6	-27.3
337	3	79.886	179.232	980.0	-29.9
338	4	79.800	179.123	989.9	-28.0
339	5	79.782	179.172	997.7	-30.3
340	6	79.782	179.070	1003.9	-32.4
341	7	79.769	179.030	1010.1	-32.5
342	8	79.773	179.611	1005.4	-28.5
343	9	79.862	-179.894	1009.2	-25.3
344	10	79.882	-179.786	1019.7	-27.1
345	11	79.867	-179.676	1014.7	-29.4
346	12	79.845	-179.464	998.3	-26.3
347	13	79.814	-179.298	996.7	-20.8
348	14	79.823	-179.296	999.9	-20.6
349	15	79.816	-179.335	1010.5	-26.3
350	16	79.817	-179.347	1017.7	-29.5
351	17	79.815	-179.317	1024.1	-29.6
352	18	79.811	-179.261	1019.2	-31.5
353	19	79.805	-178.996	1005.3	-27.2
354	20	79.792	-179.001	1004.0	-27.2
355	21	79.777	-179.012	996.6	-31.6
356	22	79.761	-179.087	989.1	-33.1
357	23	79.754	-179.196	990.8	-33.8
358	24	79.769	-179.162	1001.1	-33.5
359	25	79.788	-179.086	1007.6	-34.1
360	26	79.819	-178.949	1012.7	-34.5
361	27	79.844	-179.372	1005.6	-31.3
362	28	79.809	-179.695	999.4	-27.8
363	29	79.791	-179.702	1006.1	-30.3
364	30	79.785	-179.661	1015.9	-33.3
365	31	79.784	-179.690	1024.7	-33.5

BUOY 14657

BUOY (14657) 94 Jun		LAT (N)	LON (+E,-W)	P (MB)	T (C)	BUOY (14657) 94 Jul		LAT (N)	LON (+E,-W)	P (MB)	T (C)
162	11	80.757	133.372			182	1	80.545	135.054		
163	12	80.702	132.990			183	2	80.531	135.063		
164	13	80.666	133.020			184	3	80.514	135.262		
165	14	80.616	133.050			185	4	80.468	135.476		
166	15	80.574	133.052			186	5	80.436	135.454		
167	16	80.528	133.068			187	6	80.432	135.255		
168	17	80.463	133.391			188	7	80.547	135.376		
169	18	80.425	133.669			189	8	80.652	135.476		
170	19	80.417	133.835			190	9	80.681	135.477		
171	20	80.417	133.966			191	10	80.750	135.799		
172	21	80.433	134.090			192	11	80.812	136.349		
173	22	80.452	134.252			193	12	80.891	136.802		
174	23	80.498	134.432			194	13	80.944	137.159		
175	24	80.554	134.507			195	14	80.924	136.805		
176	25	80.569	134.632			196	15	80.910	136.648		
177	26	80.570	134.648			197	16	80.911	136.589		
178	27	80.569	134.632			198	17	80.918	136.623		
179	28	80.574	134.692			199	18	80.929	136.971		
180	29	80.583	134.867			200	19	80.909	137.311		
181	30	80.567	134.935			201	20	80.862	137.607		
						202	21	80.794	137.710		
						203	22	80.813	138.097		
						204	23	80.798	138.078		
						205	24	80.830	137.952		
						206	25	80.838	137.469		
						207	26	80.790	137.410		
						208	27	80.764	137.693		
						209	28	80.769	138.185		
						210	29	80.765	138.098		
						211	30	80.744	138.370		
						212	31	80.748	138.786		

BUOY (14657) 94 Aug		LAT (N)	LON (+E,-W)	P (MB)	T (C)	BUOY (14657) 94 Sep		LAT (N)	LON (+E,-W)	P (MB)	T (C)
213	1	80.740	139.277			244	1	80.472	148.800		
214	2	80.787	139.878			245	2	80.501	149.191		
215	3	80.821	140.512			246	3	80.561	149.795		
216	4	80.820	141.030			247	4	80.460	150.636		
217	5	80.818	141.873			248	5	80.429	151.045		
218	6	80.845	142.515			249	6	80.364	151.537		
219	7	80.862	142.769			250	7	80.315	151.899		
220	8	80.897	143.426			251	8	80.409	151.934		
221	9	80.927	143.667			252	9	80.420	152.171		
222	10	80.943	143.595			253	10	80.443	152.770		
223	11	80.947	143.492			254	11	80.365	152.886		
224	12	80.916	143.535			255	12	80.309	152.822		
225	13	80.967	143.701			256	13	80.254	153.106		
226	14	81.045	143.765			257	14	80.174	153.860		
227	15	81.127	143.941			258	15	80.056	154.683		
228	16	81.063	143.861			259	16	79.940	155.216		
229	17	80.999	144.045			260	17	79.873	155.644		
230	18	80.923	144.033			261	18	79.881	156.231		
231	19	80.813	144.346			262	19	79.941	157.296		
232	20	80.698	144.947			263	20	80.001	158.673		
233	21	80.531	145.045			264	21	79.870	159.180		
234	22	80.449	145.003			265	22	79.726	160.082		
235	23	80.371	145.092			266	23	79.615	160.444		
236	24	80.281	144.920			267	24	79.570	160.473		
237	25	80.208	144.715			268	25	79.514	160.468		
238	26	80.168	144.836			269	26	79.543	160.592		
239	27	80.194	145.036			270	27	79.551	160.983		
240	28	80.158	145.566			271	28	79.493	161.137		
241	29	80.189	146.641			272	29	79.446	161.195		
242	30	80.290	147.515			273	30	79.381	161.433		
243	31	80.370	148.187								

BUOY 14657

BUOY (14657) 94 Oct		LAT (N)	LON (+E,-W)	P (MB)	T (C)	BUOY (14657) 94 Nov		LAT (N)	LON (+E,-W)	P (MB)	T (C)
274	1	79.361	161.631			305	1	81.191	165.428		
275	2	79.372	161.652			306	2	81.316	164.647		
276	3	79.363	161.377			307	3	81.425	163.814		
277	4	79.320	161.305			308	4	81.508	163.259		
278	5	79.297	161.482			309	5	81.569	163.054		
279	6	79.334	162.144			310	6	81.655	162.693		
280	7	79.372	162.804			311	7	81.677	162.418		
281	8	79.479	163.797			312	8	81.646	161.919		
282	9	79.566	164.476			313	9	81.546	161.578		
283	10	79.689	164.927			314	10	81.422	161.154		
284	11	79.761	165.146			315	11	81.361	160.743		
285	12	79.804	165.175			316	12	81.336	160.742		
286	13	79.854	165.433			317	13	81.329	161.040		
287	14	79.951	165.496			318	14	81.337	161.406		
288	15	80.075	165.374			319	15	81.389	161.588		
289	16	80.147	165.112			320	16	81.478	161.754		
290	17	80.176	164.799			321	17	81.522	161.876		
291	18	80.140	165.044			322	18	81.541	161.839		
292	19	80.149	165.982			323	19	81.546	161.876		
293	20	80.210	166.915			324	20	81.573	162.154		
294	21	80.314	167.523			325	21	81.600	162.582		
295	22	80.404	167.588			326	22	81.655	163.429		
296	23	80.471	167.535			327	23	81.717	164.528		
297	24	80.627	167.411			328	24	81.791	164.824		
298	25	80.738	167.386			329	25	81.832	164.712		
299	26	80.770	167.800			330	26	81.892	164.652		
300	27	80.821	167.846			331	27	81.931	164.524		
301	28	80.910	167.577			332	28	81.929	164.696		
302	29	80.981	167.304			333	29	82.024	165.394		
303	30	81.017	167.155			334	30	82.011	165.717		
304	31	81.090	166.705								

BUOY (14657) 94 Dec		LAT (N)	LON (+E,-W)	P (MB)	T (C)
335	1	82.007	165.953		
336	2	82.004	165.627		
337	3	81.948	165.148		
338	4	81.891	164.791		
339	5	81.866	164.474		
340	6	81.834	164.400		
341	7	81.846	164.842		
342	8	81.900	166.053		
343	9	81.966	166.321		
344	10	81.976	166.330		
345	11	81.987	166.836		
346	12	81.945	167.335		
347	13	81.915	167.599		
348	14	81.907	167.276		
349	15	81.901	167.245		
350	16	81.903	167.279		
351	17	81.906	167.353		
352	18	81.907	167.712		
353	19	81.858	167.952		
354	20	81.826	168.043		
355	21	81.810	168.159		
356	22	81.779	168.046		
357	23	81.748	167.809		
358	24	81.764	167.824		
359	25	81.813	167.837		
360	26	81.847	167.898		
361	27	81.867	167.820		
362	28	81.815	167.342		
363	29	81.778	167.272		
364	30	81.775	167.351		
365	31	81.789	167.470		

BUOY 14658

BUOY (14658) 94 Jun		LAT (N)	LON (+E,-W)	P (MB)	T (C)	BUOY (14658) 94 Jul		LAT (N)	LON (+E,-W)	P (MB)	T (C)
159	8	80.022	170.622	992.4	-9	182	1	79.719	172.938	1005.2	1.9
160	9	80.034	171.352	1004.3	-3	183	2	79.738	173.151	1002.0	2.7
161	10	80.068	171.610	1012.3	1.0	184	3	79.750	173.424	1003.9	2.8
162	11	80.156	171.143	1000.0	1.4	185	4	79.797	173.833	999.9	2.2
163	12	80.183	171.391	997.9	2.6	186	5	79.889	173.954	998.6	1.7
164	13	80.246	171.642	990.0	2.0	187	6	79.956	173.559	1010.3	2.2
165	14	80.317	171.924	991.7	1.6	188	7	79.984	173.028	1016.7	2.4
166	15	80.292	172.189	996.2	1.1	189	8	79.971	172.618	1013.5	2.5
167	16	80.230	172.344	1005.2	.9	190	9	79.958	172.220	1019.0	3.2
168	17	80.129	172.431	1008.2	1.0	191	10	79.945	172.147	1022.1	3.7
169	18	80.028	172.362	1018.2	2.1	192	11	79.934	172.300	1021.9	4.3
170	19	79.964	172.335	1016.5	2.0	193	12	79.934	172.555	1021.9	4.5
171	20	79.884	172.283	1017.6	1.6	194	13	79.934	172.730	1016.4	5.5
172	21	79.837	172.278	1020.1	2.7	195	14	79.946	172.682	1008.5	4.3
173	22	79.780	172.418	1018.4	3.2	196	15	79.945	172.328	1004.7	2.3
174	23	79.729	172.569	1019.1	3.6	197	16	79.925	172.232	1009.7	2.4
175	24	79.710	172.656	1021.0	3.9	198	17	79.914	172.225	1008.1	3.4
176	25	79.717	172.751	1015.7	4.4	199	18	79.905	172.288	1003.4	3.7
177	26	79.706	172.761	1015.8	2.6	200	19	79.906	172.385	997.8	3.4
178	27	79.667	172.739	1012.1	2.6	201	20	79.913	172.530	993.6	2.7
179	28	79.664	172.612	1013.0	3.0	202	21	79.939	172.618	994.6	2.5
180	29	79.684	172.555	1016.8	3.7	203	22	79.948	172.643	996.7	2.2
181	30	79.699	172.720	1012.9	2.7	204	23	79.998	172.784	994.1	1.7
						205	24	80.025	172.702	1001.8	2.8
						206	25	80.126	172.596	994.6	1.6
						207	26	80.177	172.675	997.5	2.2
						208	27	80.117	173.183	1004.2	1.6
						209	28	80.037	173.623	1017.5	1.2
						210	29	80.107	173.378	997.2	.7
						211	30	80.178	174.194	996.2	.8
						212	31	80.243	175.290	998.2	1.1

BUOY (14658) 94 Aug		LAT (N)	LON (+E,-W)	P (MB)	T (C)	BUOY (14658) 94 Sep		LAT (N)	LON (+E,-W)	P (MB)	T (C)
213	1	80.404	176.410	997.3	1.4	244	1	81.562	-178.035	998.6	-1.8
214	2	80.525	176.724	992.9	2.4	245	2	81.581	-177.553	999.3	-1.1
215	3	80.512	176.886	993.2	.9	246	3	81.657	-176.935	996.5	-1.8
216	4	80.592	177.726	996.1	.9	247	4	81.881	-176.708	982.1	-2.3
217	5	80.690	178.392	1000.5	1.8	248	5	81.929	-176.343	988.2	-3.2
218	6	80.692	178.360	1004.9	.7	249	6	81.915	-176.559	997.8	-4.6
219	7	80.728	178.438	1005.8	.6	250	7	81.868	-176.772	1008.3	-6.4
220	8	80.751	178.463	1003.9	2.1	251	8	81.828	-177.011	1014.0	-7.0
221	9	80.775	178.311	1001.8	2.0	252	9	81.847	-177.025	1011.4	-6.2
222	10	80.842	178.229	1001.6	1.8	253	10	81.911	-176.916	1002.1	-5.0
223	11	80.914	178.030	990.1	1.8	254	11	81.896	-176.728	1007.1	-6.0
224	12	80.977	178.045	987.8	2.1	255	12	81.875	-176.816	1015.3	-11.8
225	13	80.948	178.370	996.9	1.6	256	13	81.849	-176.491	1013.1	-11.0
226	14	81.028	178.756	993.0	1.5	257	14	81.704	-175.507	1003.4	-8.6
227	15	81.069	178.840	984.7	1.1	258	15	81.669	-175.518	1009.1	-8.9
228	16	81.090	179.542	983.6	.4	259	16	81.629	-175.576	1007.1	-8.6
229	17	81.127	-179.308	977.4	.1	260	17	81.602	-175.639	1010.6	-7.1
230	18	81.104	-178.600	984.9	-.3	261	18	81.522	-175.344	1012.1	-6.2
231	19	81.088	-178.544	990.1	-1.5	262	19	81.519	-174.670	1006.8	-3.9
232	20	81.089	-177.909	990.3	-1.4	263	20	81.571	-173.075	985.4	-2.8
233	21	81.158	-177.693	991.2	-.5	264	21	81.464	-172.480	996.7	-5.3
234	22	81.237	-177.944	1000.5	-.6	265	22	81.385	-171.545	983.9	-8.3
235	23	81.272	-178.343	999.6	-1.4	266	23	81.217	-171.306	989.1	-9.4
236	24	81.320	-179.009	999.7	-2.1	267	24	81.076	-171.085	991.7	-9.6
237	25	81.370	-179.181	1003.8	-3.0	268	25	80.971	-171.064	996.6	-9.4
238	26	81.426	-179.414	1003.8	-2.9	269	26	80.962	-171.244	1000.6	-12.9
239	27	81.433	-179.764	998.1	-3.6	270	27	81.001	-171.150	994.6	-13.5
240	28	81.356	-179.399	1002.3	-4.1	271	28	81.015	-171.279	996.8	-11.2
241	29	81.373	-178.776	1010.4	-1.4	272	29	80.994	-171.119	1002.0	-10.7
242	30	81.453	-178.074	1014.3	-1.5	273	30	80.972	-170.904	1008.8	-9.9
243	31	81.548	-178.146	999.4	-1.8						

BUOY 14658

BUOY (14658) 94 Oct		LAT (N)	LON (+E,-W)	P (MB)	T (C)	BUOY (14658) 94 Nov		LAT (N)	LON (+E,-W)	P (MB)	T (C)
274	1	80.934	-170.803	1017.4	-10.0	305	1	83.136	-165.489	1015.5	-17.9
275	2	80.929	-170.548	1015.7	-12.3	306	2	83.290	-166.172	1016.0	-15.9
276	3	80.965	-170.302	1016.5	-12.9	307	3	83.412	-166.639	1022.0	-16.1
277	4	80.997	-170.468	1017.1	-14.8	308	4	83.459	-166.768	1021.7	-19.5
278	5	80.993	-171.027	1019.4	-13.6	309	5	83.467	-166.660	1018.6	-22.2
279	6	81.056	-170.579	1008.3	-12.6	310	6	83.459	-166.756	1019.2	-23.4
280	7	81.155	-169.818	1002.9	-10.1	311	7	83.412	-167.288	1017.5	-20.4
281	8	81.217	-168.590	1003.4	-7.2	312	8	83.384	-167.934	1020.5	-17.5
282	9	81.309	-167.631	1005.0	-8.0	313	9	83.286	-168.623	998.3	-17.8
283	10	81.428	-167.192	1006.6	-12.0	314	10	83.330	-169.511	991.3	-16.7
284	11	81.515	-166.942	1010.5	-14.0	315	11	83.399	-170.101	992.6	-16.8
285	12	81.583	-166.822	1011.4	-12.9	316	12	83.438	-170.149	993.3	-17.8
286	13	81.649	-166.738	1014.3	-12.2	317	13	83.472	-169.983	995.5	-19.5
287	14	81.733	-166.815	1014.0	-12.7	318	14	83.478	-169.678	992.1	-20.6
288	15	81.851	-167.002	1010.9	-11.8	319	15	83.482	-169.268	995.6	-20.9
289	16	81.977	-167.395	1007.9	-11.0	320	16	83.532	-168.734	996.9	-21.2
290	17	82.092	-167.767	1002.1	-10.4	321	17	83.591	-168.095	1001.7	-20.8
291	18	82.198	-167.983	995.4	-9.9	322	18	83.616	-167.930	1005.8	-21.8
292	19	82.260	-167.193	992.2	-11.6	323	19	83.620	-167.963	1009.7	-23.6
293	20	82.293	-166.637	996.0	-12.0	324	20	83.629	-167.846	1009.3	-24.4
294	21	82.334	-165.676	1006.0	-10.6	325	21	83.664	-167.556	1001.4	-24.8
295	22	82.387	-165.293	1012.2	-9.4	326	22	83.671	-167.275	998.5	-24.4
296	23	82.484	-165.224	1004.7	-10.8	327	23	83.675	-166.802	997.8	-21.7
297	24	82.628	-165.094	997.5	-11.9	328	24	83.698	-166.171	1006.7	-20.5
298	25	82.777	-165.021	996.5	-12.1	329	25	83.740	-166.155	1004.6	-22.2
299	26	82.881	-164.935	1002.2	-12.4	330	26	83.779	-166.012	1003.8	-22.8
300	27	82.908	-164.829	1011.9	-15.6	331	27	83.825	-166.004	994.6	-22.2
301	28	82.940	-165.056	1014.5	-16.1	332	28	83.866	-165.988	991.7	-21.4
302	29	82.975	-165.015	1017.9	-16.3	333	29	83.930	-165.836	991.2	-21.2
303	30	83.014	-165.070	1017.5	-17.8	334	30	84.029	-165.811	981.9	-20.5
304	31	83.055	-165.131	1019.5	-18.8						

BUOY (14658) 94 Dec		LAT (N)	LON (+E,-W)	P (MB)	T (C)
335	1	84.083	-165.852	987.3	-21.4
336	2	84.164	-166.354	986.1	-22.0
337	3	84.192	-167.316	987.5	-20.8
338	4	84.163	-168.170	991.0	-20.6
339	5	84.116	-168.748	997.1	-20.9
340	6	84.081	-168.648	1004.4	-20.9
341	7	84.069	-167.542	996.3	-20.8
342	8	84.119	-166.043	992.5	-19.7
343	9	84.205	-165.441	1007.3	-19.1
344	10	84.223	-165.517	1016.0	-19.9
345	11	84.235	-165.187	1006.3	-20.8
346	12	84.296	-165.084	998.4	-20.1
347	13	84.398	-165.697	1003.6	-20.6
348	14	84.413	-166.169	1008.4	-22.5
349	15	84.406	-166.131	1015.9	-23.7
350	16	84.407	-166.056	1023.1	-25.3
351	17	84.388	-165.399	1019.0	-25.2
352	18	84.367	-164.004	1001.1	-22.5
353	19	84.295	-164.012	1003.5	-19.6
354	20	84.288	-164.051	999.6	-19.8
355	21	84.316	-164.119	997.8	-20.7
356	22	84.348	-164.680	992.9	-21.7
357	23	84.400	-165.541	996.5	-20.6
358	24	84.459	-165.833	1004.7	-20.0
359	25	84.493	-165.938	1007.4	-21.4
360	26	84.486	-165.663	1009.5	-21.7
361	27	84.504	-165.222	1018.5	-22.2
362	28	84.525	-165.742	1010.8	-23.2
363	29	84.516	-166.295	1009.4	-22.5
364	30	84.507	-166.217	1010.9	-22.2
365	31	84.493	-165.899	1025.8	-23.0

BUOY 14659

BUOY (14659) 94 Jun		LAT (N)	LON (+E,-W)	P (MB)	T (C)	BUOY (14659) 94 Jul		LAT (N)	LON (+E,-W)	P (MB)	T (C)
153	2	76.534	170.422	1000.0	-4	182	1	75.633	173.396	1007.3	.6
154	3	76.482	170.783	999.4	-1.0	183	2	75.624	173.531	1005.7	1.2
155	4	76.455	171.199	994.0	.3	184	3	75.640	173.676	1008.3	1.7
156	5	76.435	171.814	989.2	.8	185	4	75.663	173.861	1004.2	1.4
157	6	76.390	172.076	993.1	-1	186	5	75.718	173.975	996.4	1.7
158	7	76.334	172.142	1000.8	-1.6	187	6	75.719	173.690	997.7	1.8
159	8	76.323	172.373	1001.2	-2.0	188	7	75.715	173.194	1007.1	1.6
160	9	76.302	172.801	1010.3	-1.2	189	8	75.660	172.845	1008.0	1.3
161	10	76.332	172.713	1004.9	.4	190	9	75.612	172.606	1012.4	1.7
162	11	76.390	172.687	1001.2	2.5	191	10	75.565	172.391	1019.9	1.3
163	12	76.415	172.837	998.6	2.6	192	11	75.542	172.308	1023.3	1.4
164	13	76.465	173.233	997.8	1.4	193	12	75.560	172.170	1022.5	2.1
165	14	76.411	173.431	998.4	1.0	194	13	75.589	171.987	1014.3	1.7
166	15	76.359	173.723	1004.2	1.2	195	14	75.594	171.835	1004.7	1.8
167	16	76.293	174.065	1009.0	1.0	196	15	75.566	171.829	1005.3	2.0
168	17	76.213	174.213	1014.0	1.4	197	16	75.556	171.956	1010.1	2.6
169	18	76.090	174.341	1017.1	1.7	198	17	75.563	172.012	1008.3	3.0
170	19	76.015	174.375	1018.4	2.2	199	18	75.575	172.000	1001.6	2.3
171	20	75.937	174.411	1015.2	2.1	200	19	75.561	171.932	998.6	2.5
172	21	75.896	174.304	1019.8	1.9	201	20	75.522	172.031	998.2	1.9
173	22	75.861	174.309	1019.5	2.0	202	21	75.490	172.302	994.3	1.5
174	23	75.826	174.303	1020.9	2.9	203	22	75.401	172.424	1000.7	1.4
175	24	75.810	174.275	1021.1	2.8	204	23	75.386	172.757	992.4	1.1
176	25	75.802	174.231	1018.4	2.5	205	24	75.328	172.792	999.5	1.2
177	26	75.785	174.249	1014.7	3.0	206	25	75.449	172.614	994.2	1.2
178	27	75.765	174.180	1011.2	2.2	207	26	75.468	172.560	998.4	2.5
179	28	75.725	174.007	1009.0	1.4	208	27	75.390	172.670	1014.2	1.5
180	29	75.712	173.733	1012.0	1.3	209	28	75.394	172.559	1010.8	.8
181	30	75.678	173.437	1010.7	1.1	210	29	75.407	172.654	1005.4	.9
						211	30	75.400	173.024	1008.5	1.0
						212	31	75.400	173.359	1009.7	1.2

BUOY (14659) 94 Aug		LAT (N)	LON (+E,-W)	P (MB)	T (C)	BUOY (14659) 94 Sep		LAT (N)	LON (+E,-W)	P (MB)	T (C)
213	1	75.447	173.495	1003.2	1.0	244	1	74.936	177.696	1005.8	-3.1
214	2	75.444	173.361	993.8	1.3	245	2	74.938	177.796	1006.6	-3.5
215	3	75.376	173.440	1001.1	1.4	246	3	75.012	177.687	1000.0	-2.1
216	4	75.389	173.721	1003.7	1.3	247	4	74.993	177.816	1002.7	-2.1
217	5	75.444	173.748	998.4	1.9	248	5	74.957	178.522	1004.3	-1.6
218	6	75.454	173.751	1000.6	2.4	249	6	74.839	178.990	1008.3	-1.5
219	7	75.459	173.775	1002.8	2.4	250	7	74.748	179.285	1013.8	-2.4
220	8	75.474	173.753	1000.4	3.1	251	8	74.693	179.365	1020.4	-3.3
221	9	75.498	173.717	997.1	2.1	252	9	74.711	179.478	1017.4	-4.2
222	10	75.525	173.684	994.4	1.9	253	10	74.787	179.446	1011.5	-3.5
223	11	75.520	173.728	989.7	2.1	254	11	74.831	179.248	1004.8	-1.5
224	12	75.477	173.871	996.0	1.8	255	12	74.818	178.980	1007.8	-.6
225	13	75.459	173.972	1000.2	1.9	256	13	74.802	178.564	1016.7	-4.6
226	14	75.458	174.113	996.4	1.7	257	14	74.739	178.670	1020.9	-8.6
227	15	75.453	174.488	997.5	1.0	258	15	74.639	178.850	1018.5	-8.4
228	16	75.455	175.091	995.5	.8	259	16	74.499	179.064	1018.0	-6.4
229	17	75.439	175.470	994.5	.4	260	17	74.383	179.198	1020.7	-5.4
230	18	75.522	175.979	987.0	.6	261	18	74.317	179.285	1023.6	-9.3
231	19	75.457	176.322	999.2	.1	262	19	74.268	179.474	1026.7	-8.2
232	20	75.356	176.780	1004.7	-.8	263	20	74.252	179.900	1022.7	-5.9
233	21	75.371	177.272	993.8	-1	264	21	74.245	-179.435	1005.9	-6.4
234	22	75.351	177.219	992.9	-1.7	265	22	74.211	-179.375	998.8	-5.9
235	23	75.354	176.833	994.4	-2.6	266	23	74.087	-179.234	1005.4	-5.8
236	24	75.235	176.833	990.5	-2.4	267	24	73.989	-178.877	1006.6	-3.8
237	25	75.166	176.929	993.9	-2.7	268	25	73.886	-178.653	1007.6	-4.2
238	26	75.073	177.090	997.7	-2.7	269	26	73.834	-178.321	1003.7	-4.9
239	27	74.996	177.274	1006.5	-2.7	270	27	73.777	-177.989	1006.5	-4.1
240	28	74.972	177.675	1013.7	-2.0	271	28	73.759	-177.653	1006.8	-5.0
241	29	74.995	177.701	1012.3	-1.7	272	29	73.750	-177.486	1005.3	-5.3
242	30	75.088	177.351	999.1	-2	273	30	73.722	-177.505	1014.8	-6.9
243	31	75.021	177.441	1004.6	-5						

BUOY 14659

BUOY (14659) 94 Oct		LAT (N)	LON (+E,-W)	P (MB)	T (C)	BUOY (14659) 94 Nov		LAT (N)	LON (+E,-W)	P (MB)	T (C)
274	1	73.710	-177.554	1018.1	-8.3	305	1	73.840	-177.969	992.4	-15.4
275	2	73.719	-177.903	1014.9	-9.9	306	2	73.856	-178.498	982.7	-13.1
276	3	73.765	-178.284	1015.4	-10.2	307	3	73.964	-179.285	987.2	-9.1
277	4	73.739	-178.453	1016.2	-11.6	308	4	74.061	179.937	1007.7	-13.0
278	5	73.641	-178.400	1020.6	-14.9	309	5	74.191	179.410	1006.7	-16.0
279	6	73.510	-178.095	1020.0	-16.1	310	6	74.323	178.807	1006.4	-16.8
280	7	73.455	-177.821	1017.7	-10.6	311	7	74.282	178.585	1006.7	-18.5
281	8	73.422	-177.868	1012.0	-9.4	312	8	74.244	178.340	1010.1	-19.5
282	9	73.373	-178.138	1006.4	-11.0	313	9	74.226	178.154	997.8	-19.6
283	10	73.351	-178.312	1008.2	-12.2	314	10	74.214	178.166	992.5	-19.3
284	11	73.305	-178.381	1009.4	-11.7	315	11	74.218	178.346	994.4	-19.6
285	12	73.292	-178.381	1011.0	-10.6	316	12	74.232	178.522	1002.3	-18.6
286	13	73.263	-178.418	1008.8	-11.6	317	13	74.230	178.715	1005.8	-19.0
287	14	73.191	-178.369	1004.5	-11.0	318	14	74.235	178.906	1003.3	-20.4
288	15	73.161	-178.201	1003.9	-11.5	319	15	74.235	178.976	1000.9	-23.6
289	16	73.171	-177.878	1002.3	-10.9	320	16	74.242	179.015	1006.6	-27.4
290	17	73.213	-177.644	1003.0	-11.9	321	17	74.250	179.017	1006.1	-27.8
291	18	73.259	-177.520	1005.6	-10.8	322	18	74.243	179.026	1007.0	-26.8
292	19	73.244	-177.566	1011.4	-10.3	323	19	74.239	179.098	1012.3	-25.3
293	20	73.214	-177.585	1013.2	-15.1	324	20	74.233	179.146	1018.1	-26.1
294	21	73.262	-177.574	1013.4	-12.3	325	21	74.210	179.337	1023.2	-26.2
295	22	73.371	-177.608	1010.0	-10.0	326	22	74.177	179.712	1025.8	-24.2
296	23	73.414	-177.581	1006.3	-8.5	327	23	74.176	179.994	1020.1	-25.5
297	24	73.428	-177.443	1002.3	-9.4	328	24	74.238	-179.876	1013.3	-22.4
298	25	73.459	-177.392	1002.0	-10.5	329	25	74.296	-179.801	1008.2	-18.2
299	26	73.450	-177.349	1007.4	-13.5	330	26	74.343	-179.835	1004.5	-19.3
300	27	73.442	-177.319	1012.6	-17.3	331	27	74.362	-179.784	1003.1	-20.2
301	28	73.440	-177.273	1016.6	-19.9	332	28	74.316	-179.487	1013.8	-17.8
302	29	73.463	-177.193	1018.8	-21.4	333	29	74.306	-179.240	1008.3	-20.0
303	30	73.574	-177.376	1008.1	-18.7	334	30	74.323	-179.017	1001.2	-18.3
304	31	73.770	-177.882	992.5	-12.9						

BUOY (14659) 94 Dec		LAT (N)	LON (+E,-W)	P (MB)	T (C)
335	1	74.302	-178.719	996.4	-19.3
336	2	74.297	-178.431	986.9	-18.8
337	3	74.219	-178.088	990.0	-20.3
338	4	74.114	-177.684	995.5	-21.4
339	5	74.072	-177.400	1003.3	-21.3
340	6	74.093	-177.242	1003.4	-20.4
341	7	74.096	-177.164	1010.5	-21.5
342	8	74.097	-177.104	1018.2	-23.5
343	9	74.100	-177.048	1020.9	-26.1
344	10	74.102	-177.009	1025.2	-28.2
345	11	74.091	-176.970	1021.1	-28.9
346	12	74.058	-176.835	1011.2	-27.8
347	13	74.027	-176.643	1004.6	-23.3
348	14	74.007	-176.496	1005.0	-18.7
349	15	74.008	-176.480	1009.9	-21.6
350	16	74.007	-176.479	1015.7	-23.8
351	17	74.007	-176.478	1018.9	-24.3
352	18	74.004	-176.479	1018.5	-24.4
353	19	73.986	-176.435	1013.7	-24.1
354	20	73.971	-176.388	1007.5	-24.8
355	21	73.956	-176.344	997.1	-26.6
356	22	73.940	-176.293	989.6	-27.9
357	23	73.935	-176.262	991.9	-27.5
358	24	73.952	-176.211	1002.5	-26.5
359	25	73.967	-176.179	1008.2	-26.0
360	26	73.969	-176.366	1000.8	-23.8
361	27	73.979	-176.626	991.9	-19.0
362	28	73.961	-176.439	1002.9	-16.1
363	29	73.942	-176.429	1007.8	-17.0
364	30	73.927	-176.711	1006.9	-18.7
365	31	73.911	-176.906	1014.7	-19.5

BUOY 17988

BUOY(17988)		LAT	LON	P	T	BUOY(17988)		LAT	LON	P	T
94	Apr	(N)	(+E,-W)	(MB)	(C)	94	May	(N)	(+E,-W)	(MB)	(C)
94	4	81.595	-16.650			121	1	84.867	-10.566	1013.7	-18.3
95	5	81.596	-16.657			122	2	84.719	-9.492	1011.7	-16.8
96	6	81.599	-16.663			123	3	84.627	-8.977	1010.0	-17.9
97	7	81.600	-16.664			124	4	84.544	-8.764	1017.7	-22.0
98	8	81.597	-16.685			125	5	84.499	-8.498	1017.6	-19.5
102	12	85.819	-12.258			126	6	84.465	-8.564	1021.4	-18.0
103	13	85.806	-12.236	1020.0	-33.0*	127	7	84.452	-8.680	1027.6	-18.8
104	14	85.813	-12.330	1008.0	-24.5	128	8	84.480	-9.107	1023.4	-14.8
105	15	85.807	-12.177	1006.9	-22.8	129	9	84.517	-9.592	1023.2	-11.6
106	16	85.688	-11.535	1011.0	-19.6	130	10	84.511	-9.768	1025.5	-6.4
107	17	85.597	-11.038	1021.1	-26.1	131	11	84.468	-9.661	1029.3	-7.1
108	18	85.458	-10.388	1033.1	-27.4	132	12	84.435	-9.744	1028.9	-6.3
109	19	85.357	-9.924	1038.4	-27.5	133	13	84.432	-10.009	1030.8	-7.6
110	20	85.336	-10.007	1034.8	-26.9	134	14	84.443	-10.195	1032.5	-7.7
111	21	85.303	-10.322	1032.3	-22.4	135	15	84.440	-10.215	1031.2	-8.9
112	22	85.291	-10.596	1024.8	-20.5	136	16	84.458	-10.140	1025.3	-7.9
113	23	85.286	-10.836	1022.8	-21.2	137	17	84.414	-9.989	1020.6	-6.2
114	24	85.251	-11.158	1027.9	-19.7	138	18	84.367	-9.855	1021.0	-9.5
115	25	85.211	-11.645	1028.5	-16.9	139	19	84.319	-9.615	1019.5	-9.7
116	26	85.179	-11.949	1028.8	-16.7	140	20	84.284	-9.551	1022.9	-12.2
117	27	85.116	-11.942	1017.1	-19.8	141	21	84.251	-9.501	1024.6	-13.7
118	28	85.054	-11.867	1016.8	-21.0	142	22	84.234	-9.362	1020.1	-11.0
119	29	85.005	-11.922	1021.7	-24.0	143	23	84.272	-9.289	1018.0	-10.3
120	30	84.995	-11.257	1004.7	-18.3	144	24	84.285	-8.969	1015.4	-7.1
						145	25	84.253	-8.728	1013.4	-4.7
						146	26	84.196	-8.567	1014.9	-7.3
						147	27	84.140	-8.370	1016.3	-9.0
						148	28	84.100	-8.202	1013.3	-10.7
						149	29	84.023	-8.008	1006.2	-7.2
						150	30	83.930	-7.806	1002.2	-6.2
						151	31	83.817	-7.674	1000.9	-5.3

BUOY(17988)		LAT	LON	P	T	BUOY(17988)		LAT	LON	P	T
94	Jun	(N)	(+E,-W)	(MB)	(C)	94	Jul	(N)	(+E,-W)	(MB)	(C)
152	1	83.663	-7.370	1002.7	-5.4	182	1	82.565	-3.837	1008.4	.7
153	2	83.521	-6.982	1004.5	-4.7	183	2	82.482	-3.901	1004.3	.9
154	3	83.429	-6.727	1004.6	-3.5	184	3	82.411	-3.884	1009.1	1.3
155	4	83.351	-6.282	1005.2	-3.5	185	4	82.406	-3.923	1002.1	1.3
156	5	83.262	-5.834	1007.3	-1.6	186	5	82.335	-4.195	1001.4	1.0
157	6	83.177	-5.467	1011.7	-1.7	187	6	82.102	-3.862	1005.1	1.0
158	7	83.126	-5.101	1008.9	-2.4	188	7	81.866	-3.987	1011.5	1.0
159	8	83.071	-4.815	1007.1	-2.6	189	8	81.627	-4.180	1008.6	.9
160	9	83.040	-4.610	1005.4	-2.7	190	9	81.454	-4.471	1012.3	.1
161	10	83.020	-4.323	1003.3	-1.9	191	10	81.307	-4.527	1006.5	-.3
162	11	83.030	-3.963	1005.0	.2	192	11	81.231	-4.161	996.8	.4
163	12	83.006	-3.716	1007.8	.0	193	12	81.199	-3.658	1003.0	.9
164	13	82.962	-3.595	1005.6	-.6	194	13	81.194	-3.219	1006.7	1.7
165	14	82.870	-3.842	1002.2	-2.7	195	14	81.157	-3.052	1003.3	1.7
166	15	82.766	-4.102	995.5	-1.1	196	15	81.119	-2.764	1001.3	1.2
167	16	82.629	-4.238	1000.6	.8	197	16	81.078	-2.612	991.5	1.6
168	17	82.569	-4.399	999.6	1.2	198	17	80.985	-2.514	996.8	1.2
169	18	82.630	-4.220	1010.9	1.2	199	18	80.931	-2.643	996.0	1.2
170	19	82.649	-3.957	1012.0	.5	200	19	80.870	-3.132	1006.2	1.2
171	20	82.660	-4.029	1006.0	.5	201	20	80.876	-3.431	1008.1	.9
172	21	82.682	-4.120	1002.5	.9	202	21	80.848	-3.547	1009.2	-.8*
173	22	82.685	-3.760	1006.9	.8	203	22	80.810	-3.620	1008.0	.1*
174	23	82.708	-3.310	1016.7	1.3	204	23	80.749	-3.714	1008.7	-.5
175	24	82.704	-3.252	1016.5	.2	205	24	80.693	-3.741	1006.8	.4
176	25	82.713	-3.155	1010.3	.0	206	25	80.636	-3.696	1006.8	1.4
177	26	82.697	-3.246	1007.4	1.3	207	26	80.600	-3.446	1006.5	.5
178	27	82.667	-3.630	1000.0	1.2	208	27	80.608	-3.153	1004.6	.3
179	28	82.641	-3.864	992.8	1.2	209	28	80.566	-3.417	998.4	.8
180	29	82.643	-4.198	993.8	1.1	210	29	80.520	-3.228	1005.2	1.0
181	30	82.603	-4.053	1000.8	1.1	211	30	80.487	-2.997	1011.3	1.1
						212	31	80.475	-2.544	1013.0	1.3

BUOY 17988

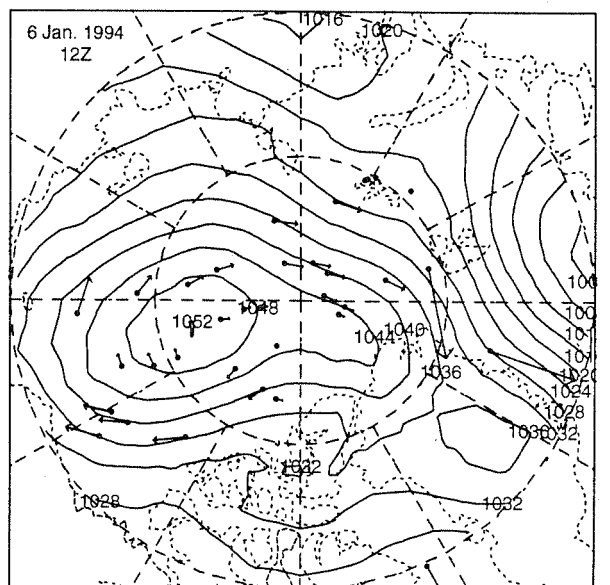
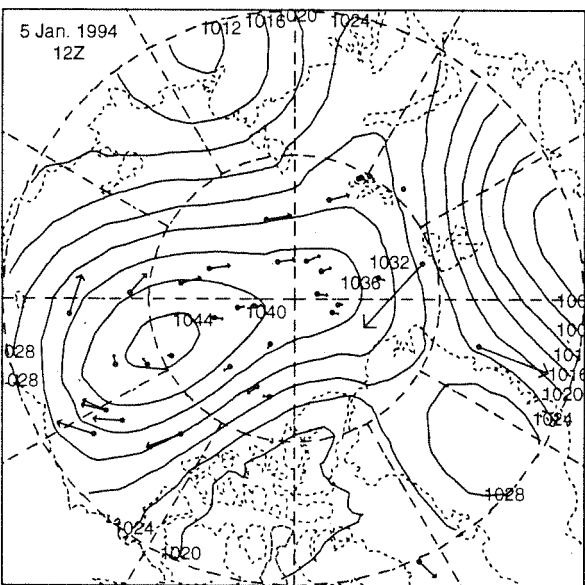
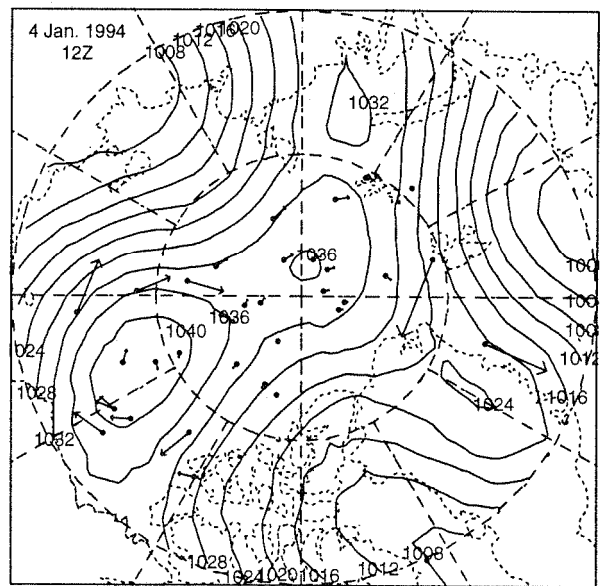
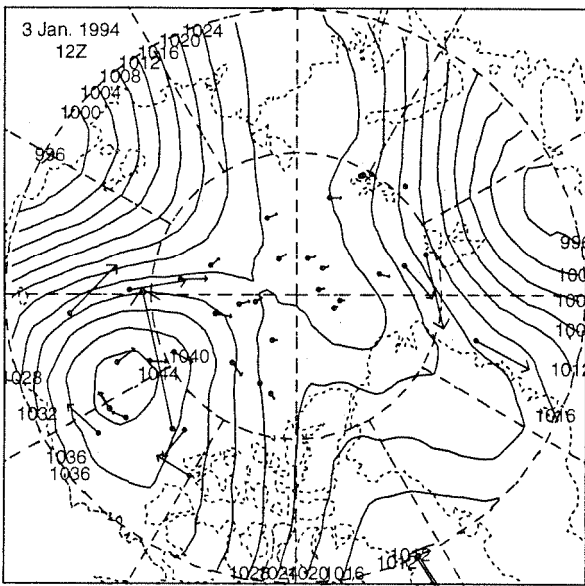
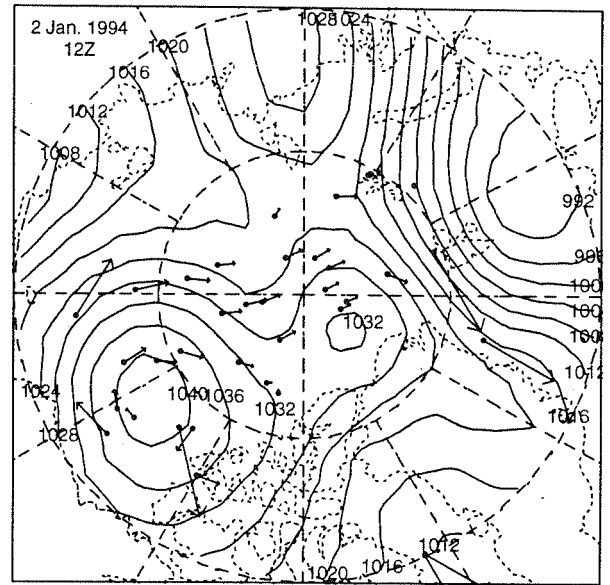
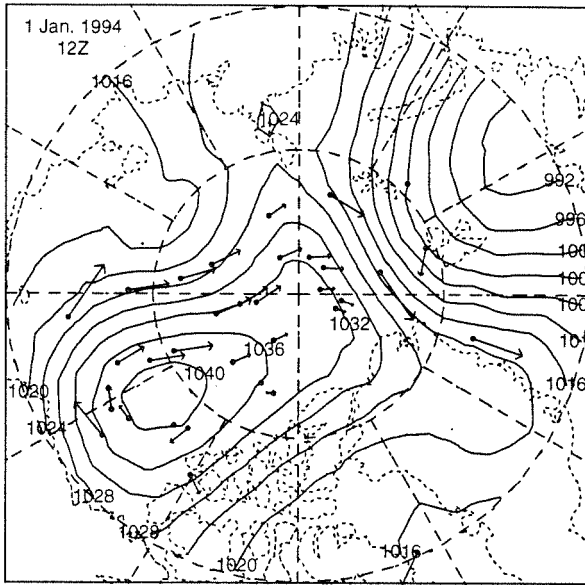
BUOY(17988)		LAT	LON	P	T	BUOY(17988)		LAT	LON	P	T
94	Aug	(N)	(+E,-W)	(MB)	(C)	94	Sep	(N)	(+E,-W)	(MB)	(C)
213	1	80.448	-2.225	1003.1	1.5	244	1	77.885	.005		
214	2	80.443	-2.000	1002.5	1.2	245	2	77.897	.941		
215	3	80.399	-2.205	1012.4	.1	248	5	77.576	1.755		
216	4	80.375	-1.741	1002.6	.0	249	6	77.507	1.503		
217	5	80.408	-1.391	995.7	.2	250	7	77.486	1.144		
218	6	80.360	-1.588	999.5	.7	251	8	77.505	.697		
219	7	80.364	-1.677	994.6	-.3	252	9	77.587	.397		
220	8	80.314	-1.411	994.9	-.1	253	10	77.716	.333		
221	9	80.126	-1.429	991.5	-.5	260	17	77.506	.475		
222	10	79.773	-1.776	1009.8	-.8	261	18	77.585	.371		
223	11	79.603	-1.831	1016.9	-1.0	262	19	77.639	-.436		
224	12	79.495	-1.919	1014.5	1.2	263	20	77.664	-1.341		
225	13	79.447	-1.493	1008.4	.4	264	21	77.846	-1.578		
226	14	79.423	-1.243	1004.7	-.2	268	25	77.801	-2.444		
227	15	79.389	-.587	1004.8	-1.4	269	26	77.818	-2.334		
228	16	79.338	-.592	1005.6	-2.1	270	27	77.831	-2.242		
229	17	79.343	-.544	1003.9	-1.2						
230	18	79.291	-.554	1003.9	-1.2						
231	19	79.265	-.254	1007.3	-1.8						
232	20	79.264	.315	1009.1	-.6						
233	21	79.285	.820	1013.4	.9						
234	22	79.335	.797	1011.0	1.9						
235	23	79.334	.799	1006.5	1.2						
236	24	79.335	1.636	1009.5	-.5						
237	25	79.289	2.025	1012.4	-1.2						
238	26	79.189	1.866	1013.7	.1						
243	31	78.010	-.342								

BUOY(17988)		LAT	LON	P	T	BUOY(17988)		LAT	LON	P	T
94	Oct	(N)	(+E,-W)	(MB)	(C)	94	Nov	(N)	(+E,-W)	(MB)	(C)
294	21	74.245	-4.008			305	1	74.136	-6.581		
295	22	74.147	-4.151			309	5	73.748	-7.437		
302	29	74.171	-6.971								

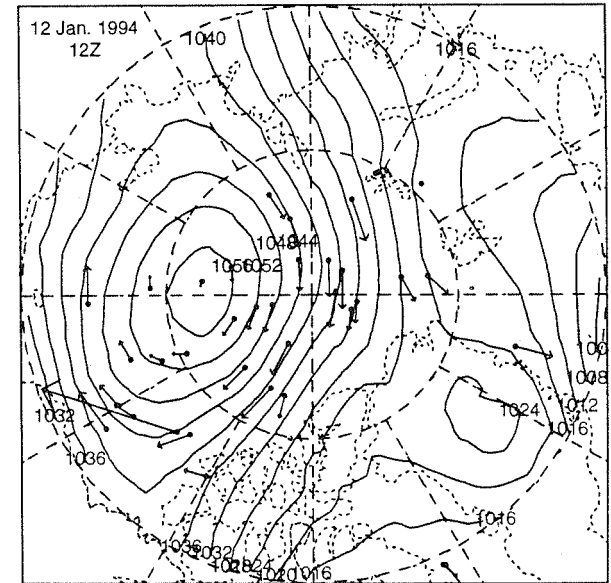
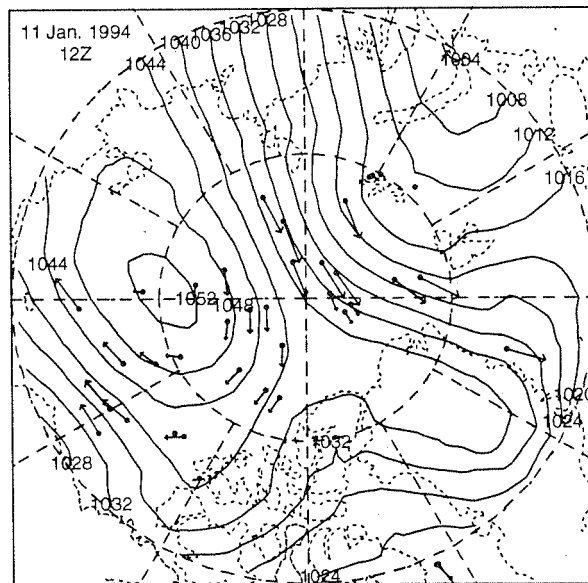
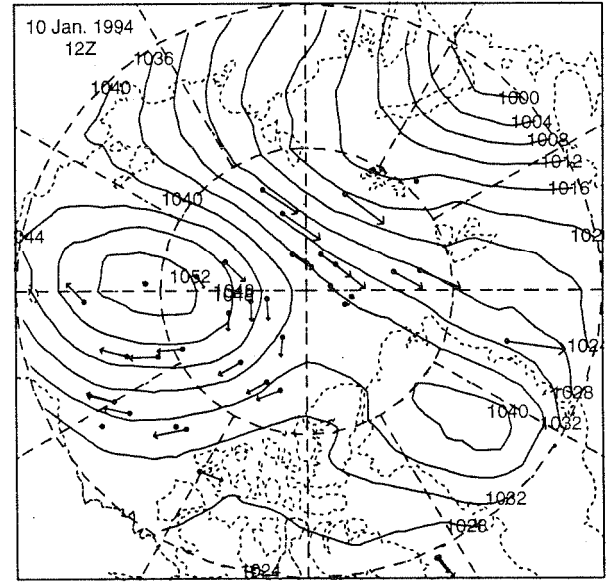
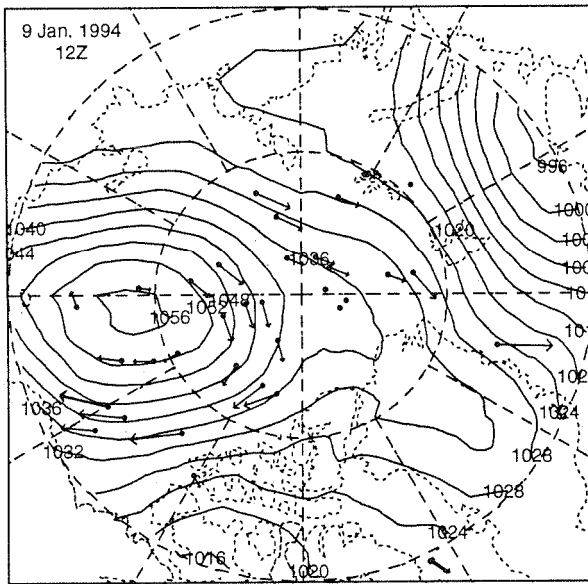
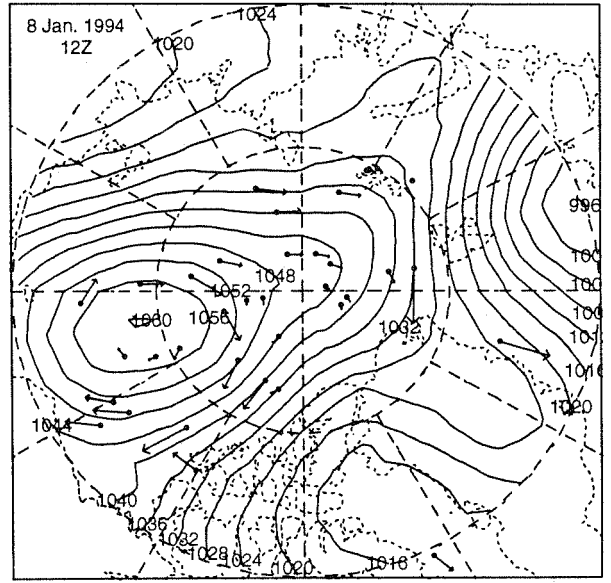
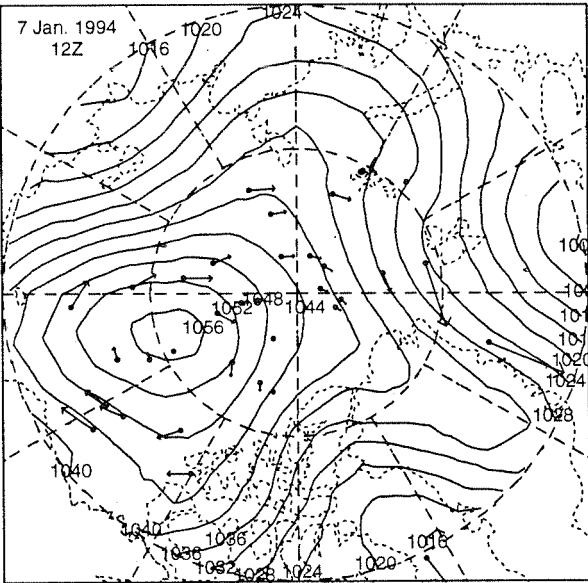
VII. Graphical Data

The plots show contours of surface pressure at 1200 GMT. The daily displacement of each buoy from 0 GMT to 24GMT is indicated by a vector originating from the buoy's current position at 12 GMT of each day. A vector of length 1 cm corresponds to a displacement of 20 km. Buoy positions and displacements were not plotted when the data did not permit good displacement estimates. Usually the pressure measurements were still reliable at these times and were used to construct the pressure field.

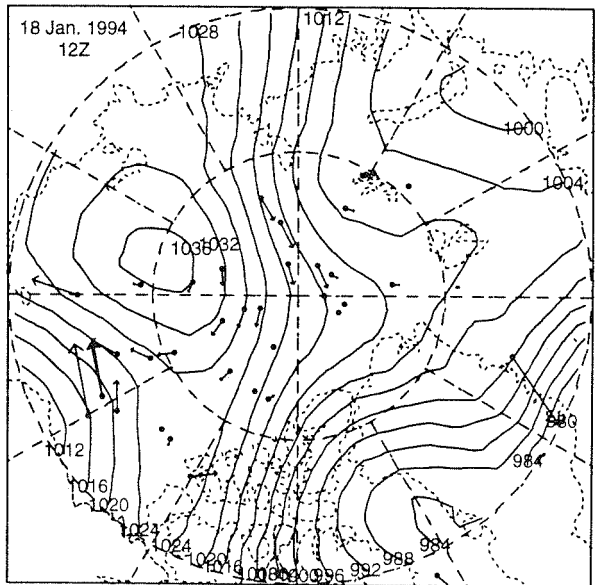
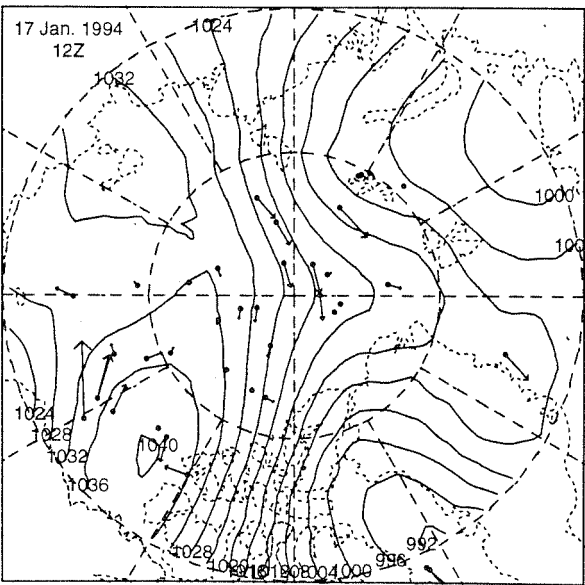
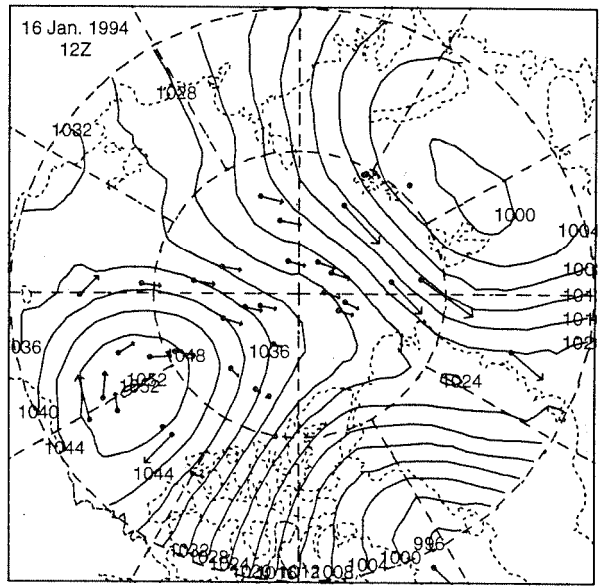
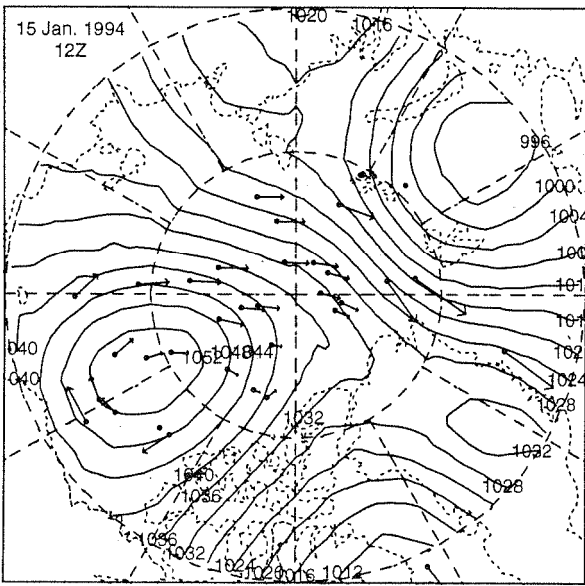
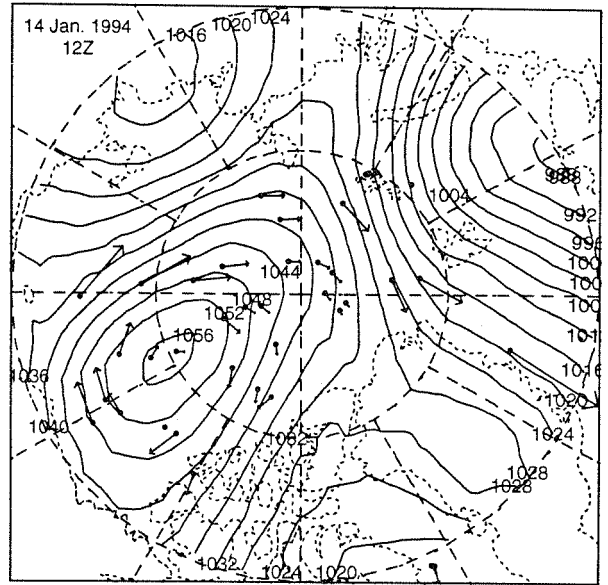
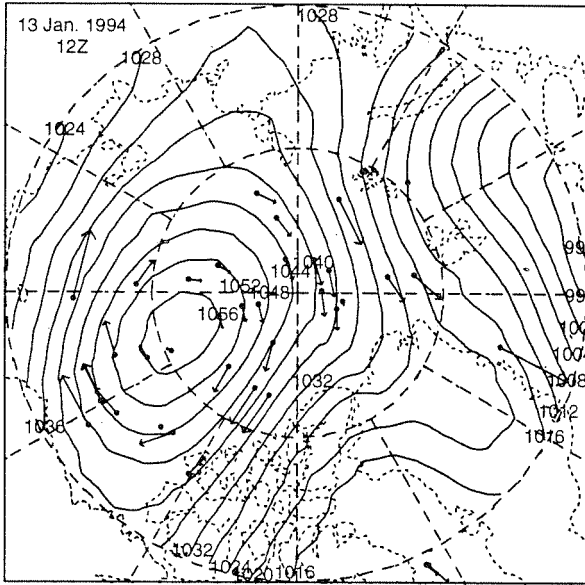
1 JAN 1994 - 6 JAN 1994



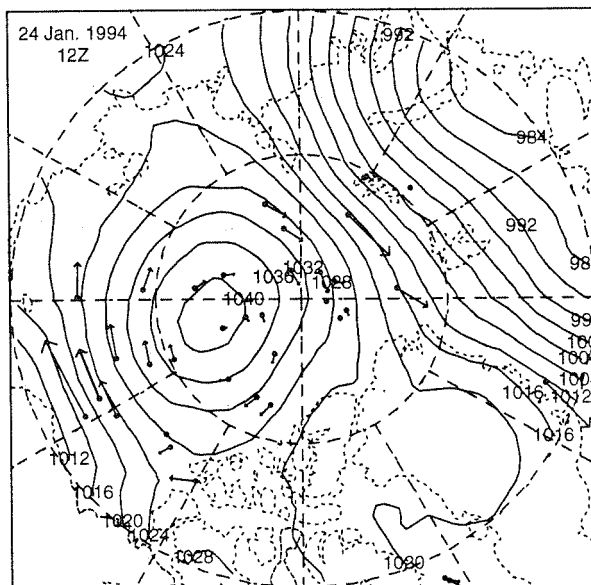
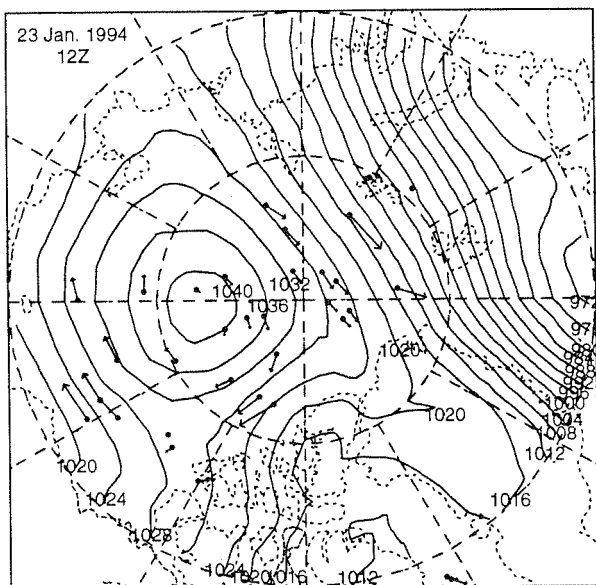
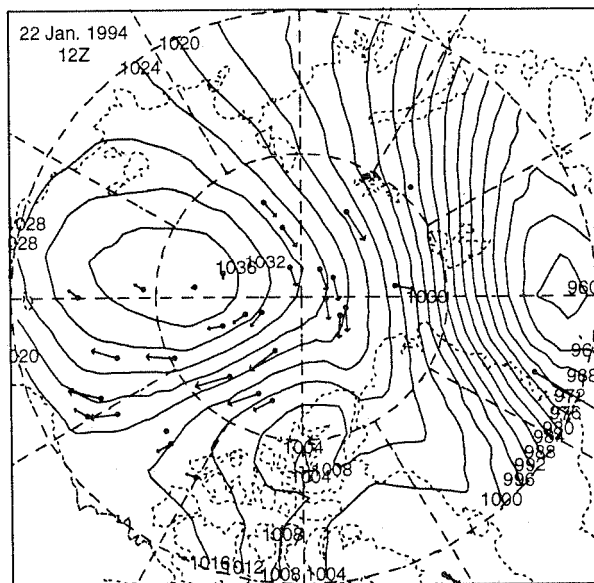
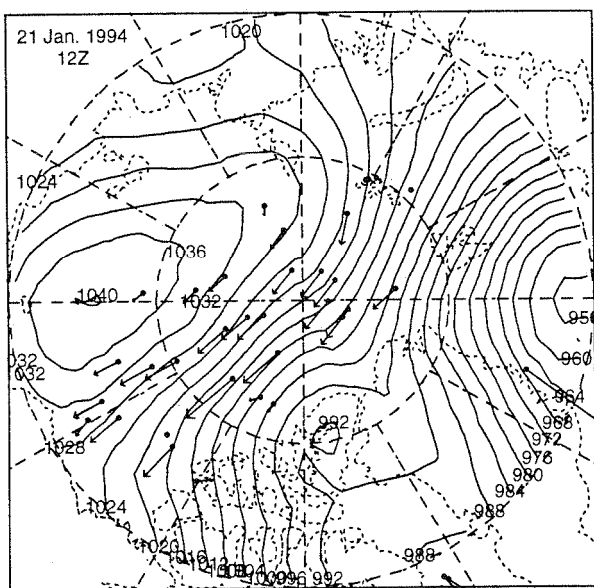
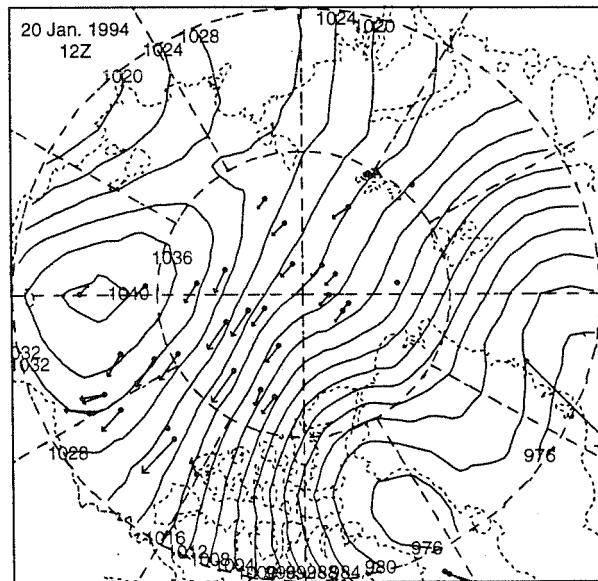
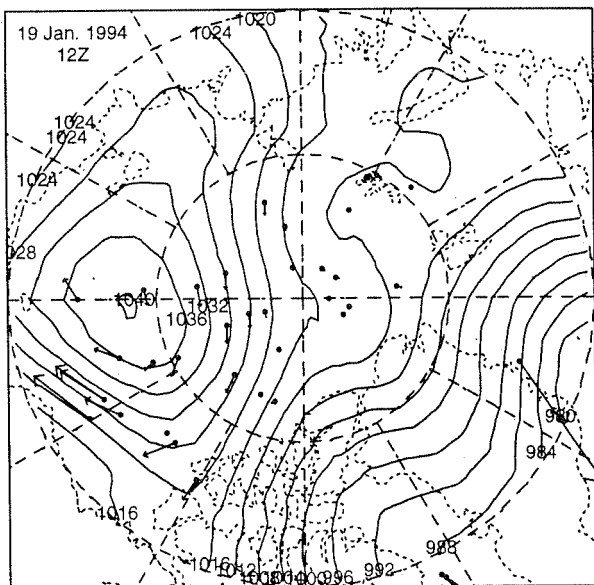
7 JAN 1994 - 12 JAN 1994



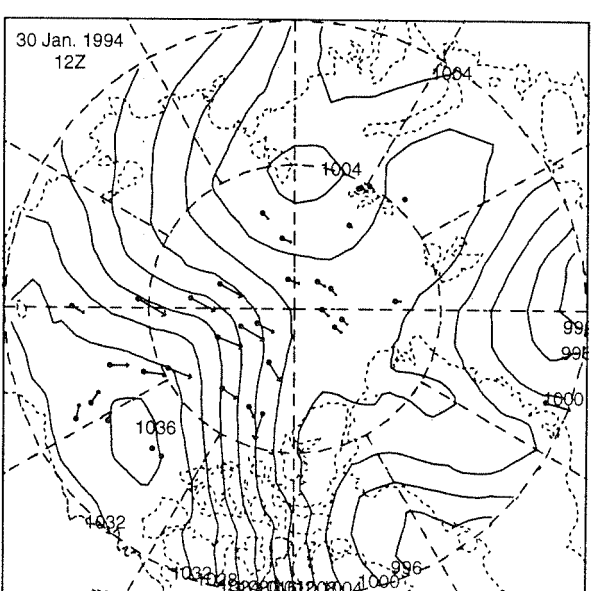
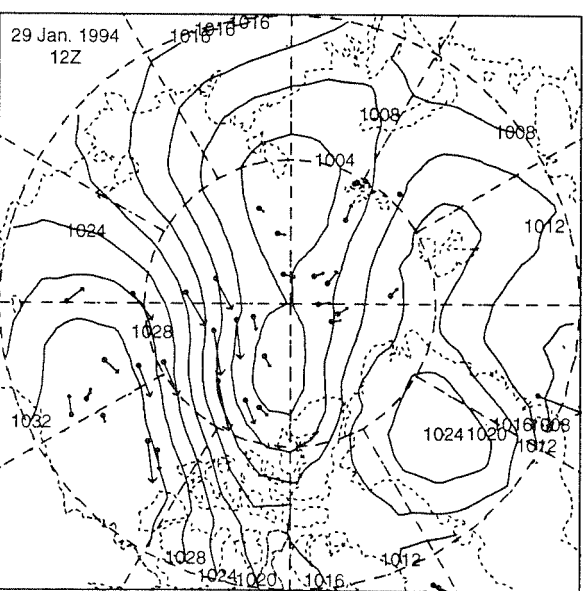
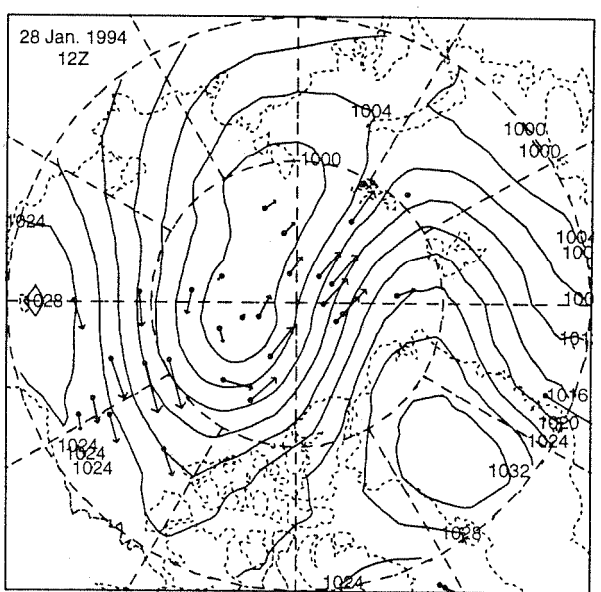
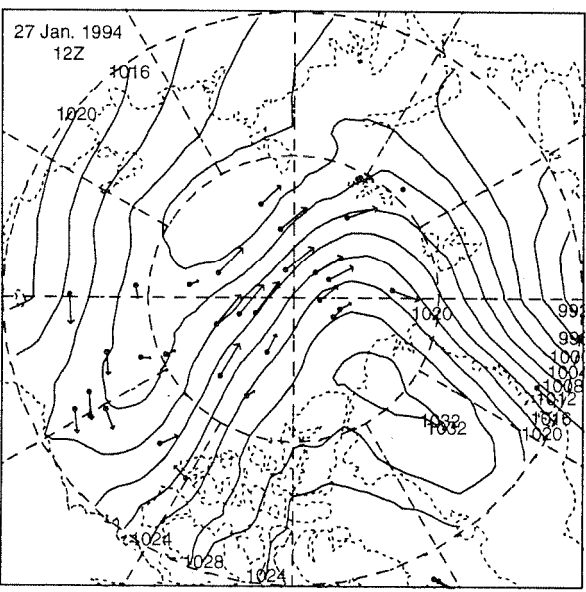
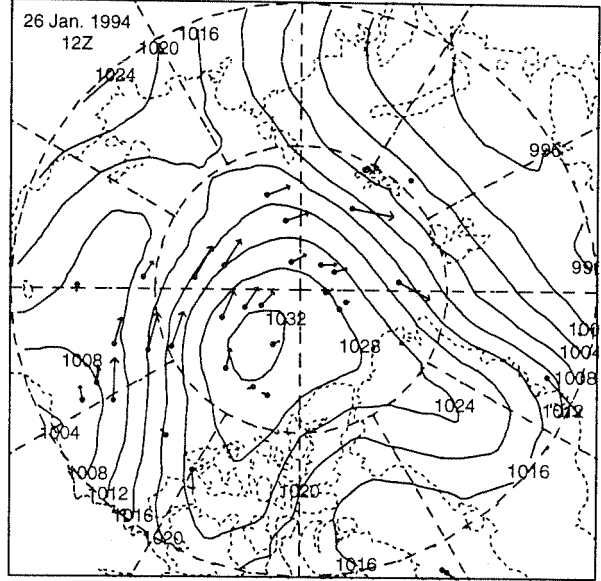
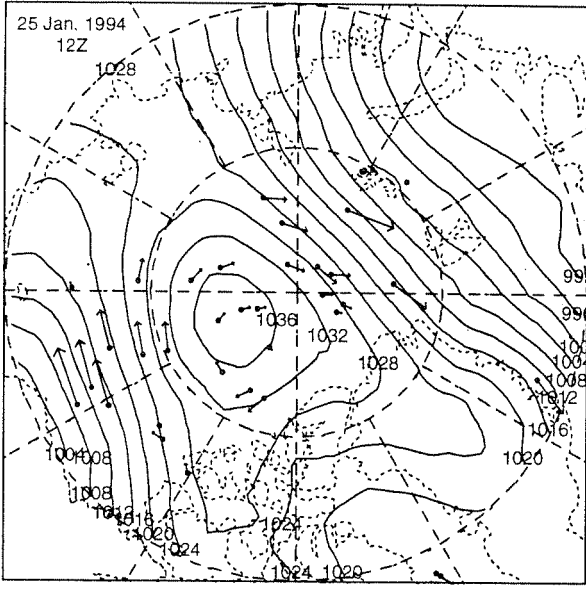
13 JAN 1994 - 18 JAN 1994



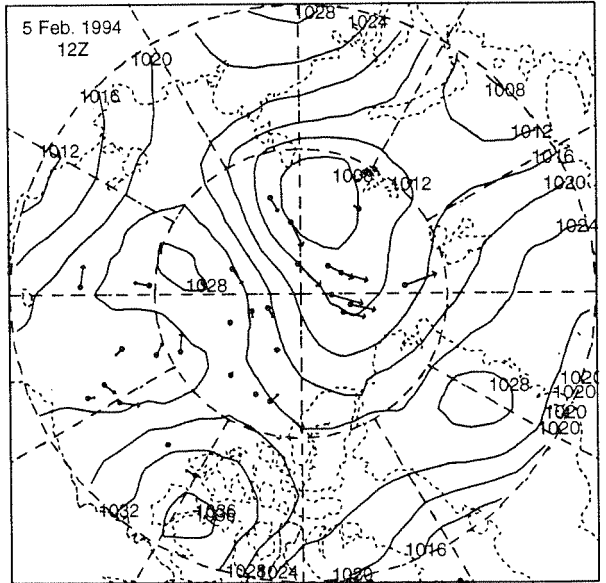
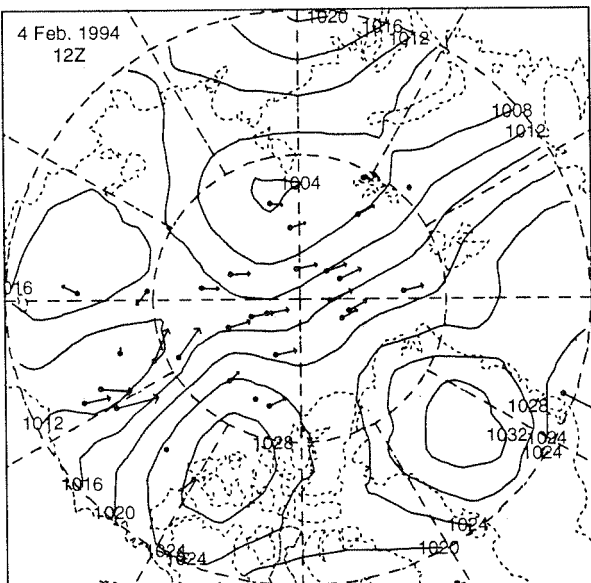
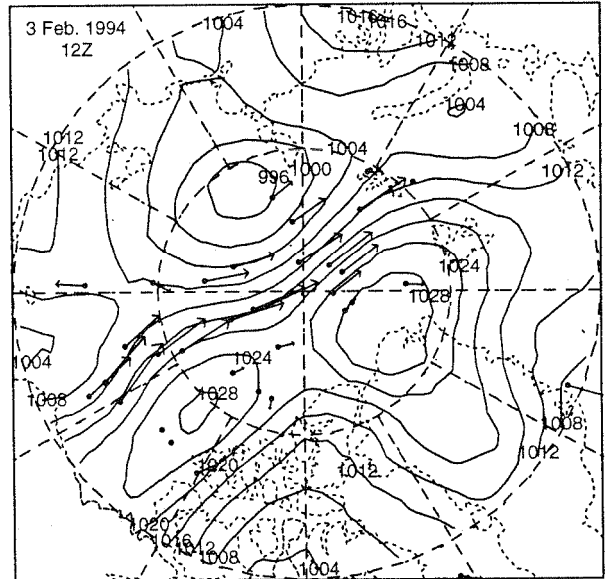
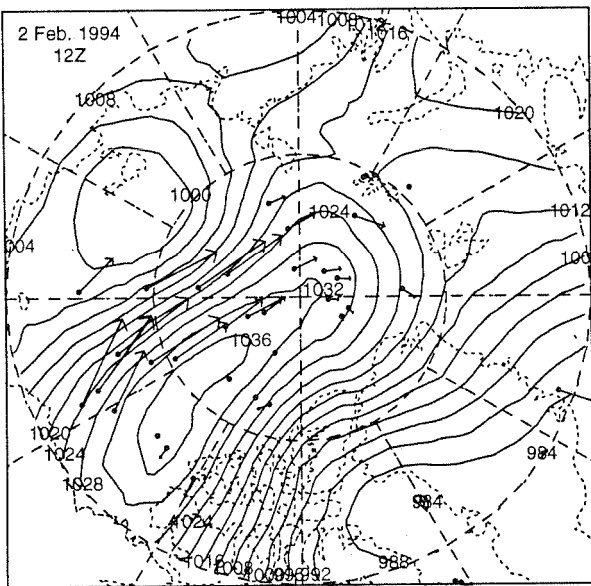
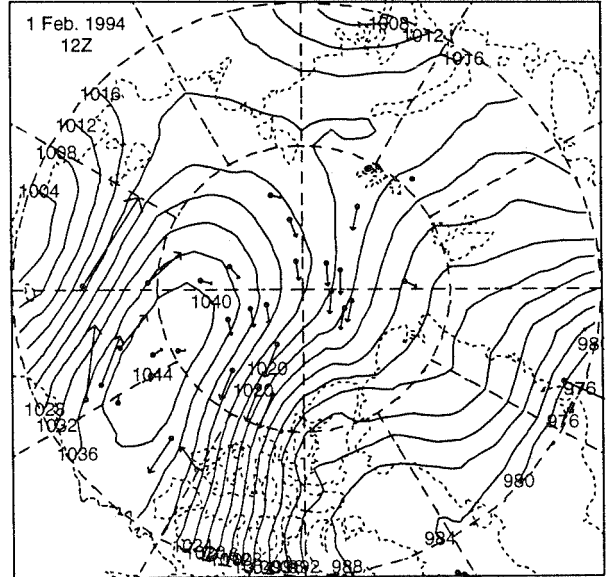
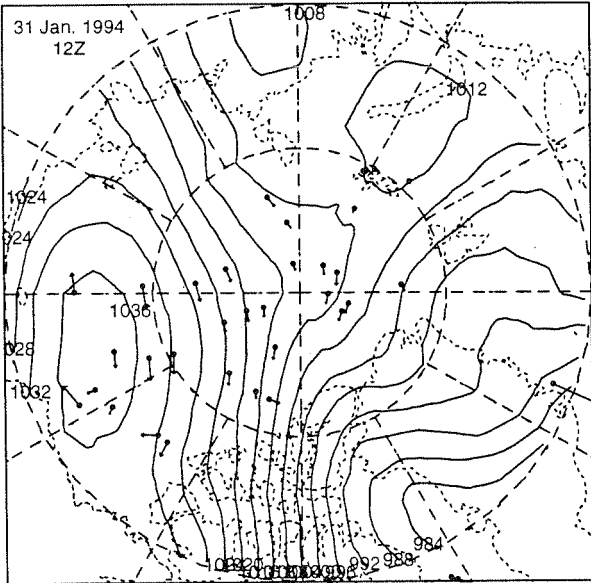
19 JAN 1994 - 24 JAN 1994



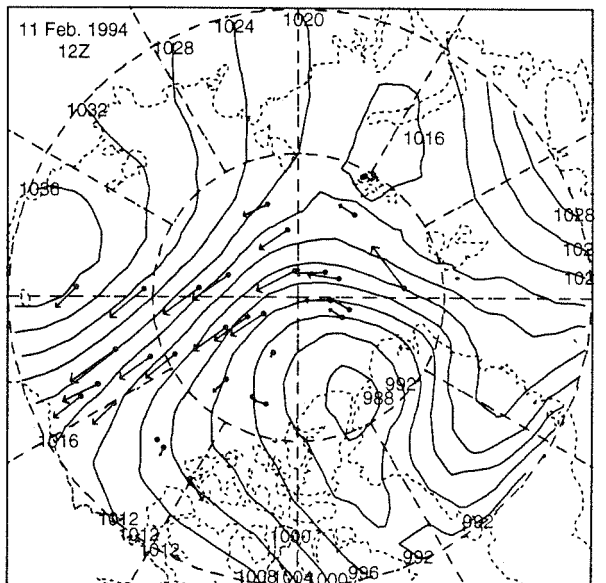
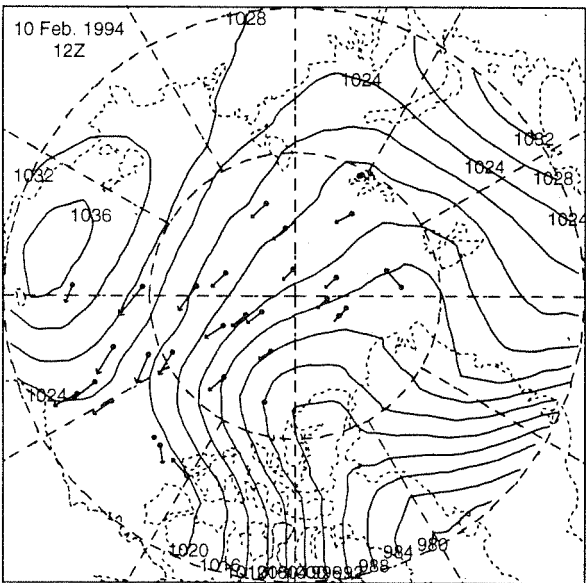
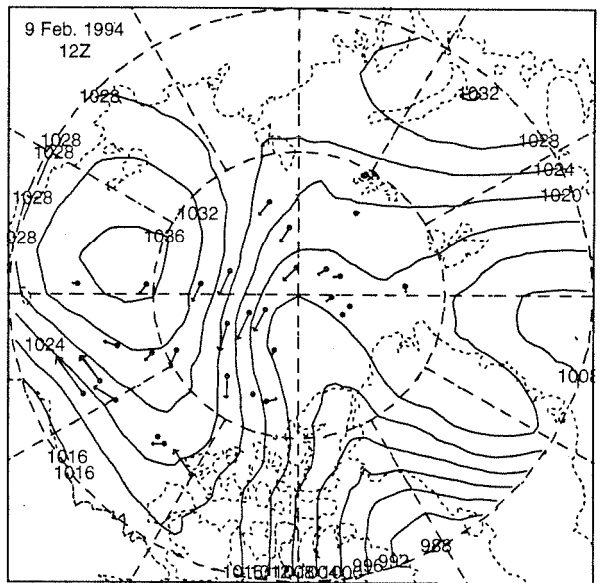
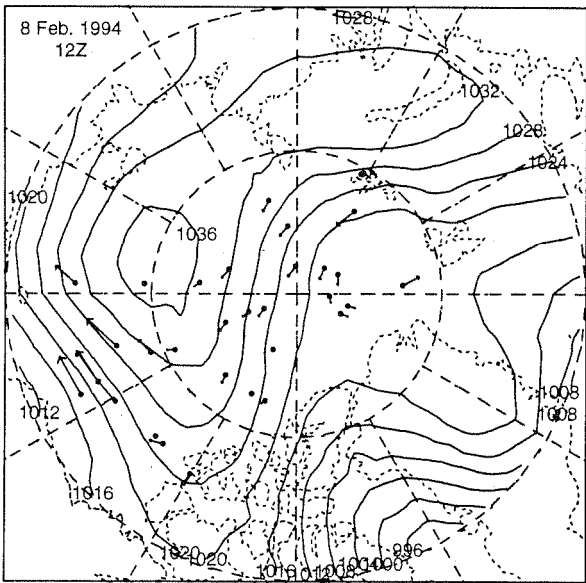
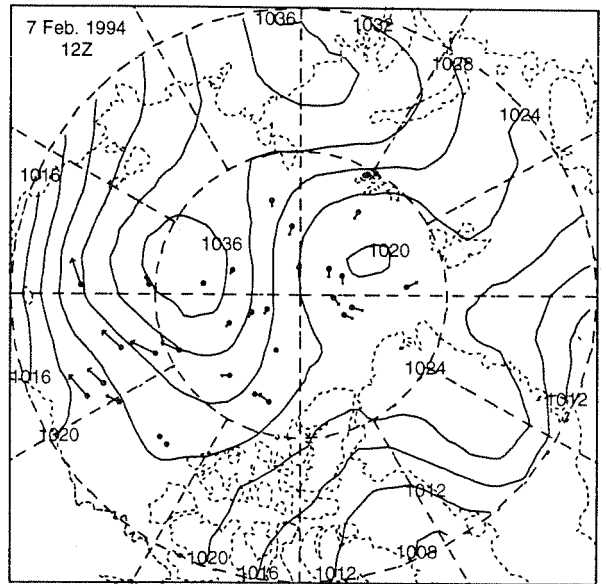
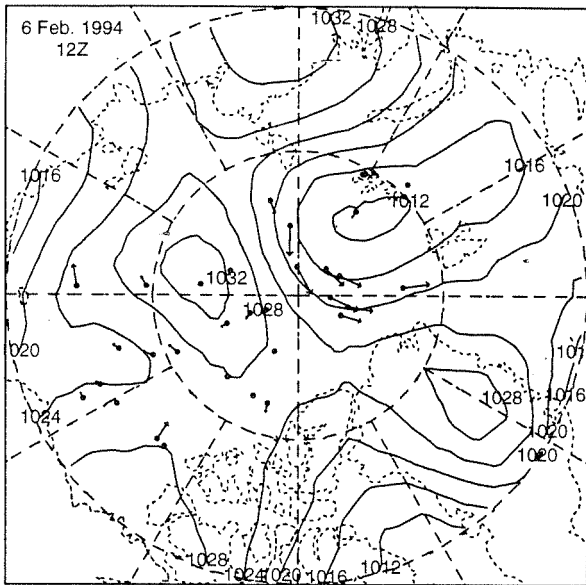
25 JAN 1994 - 30 JAN 1994



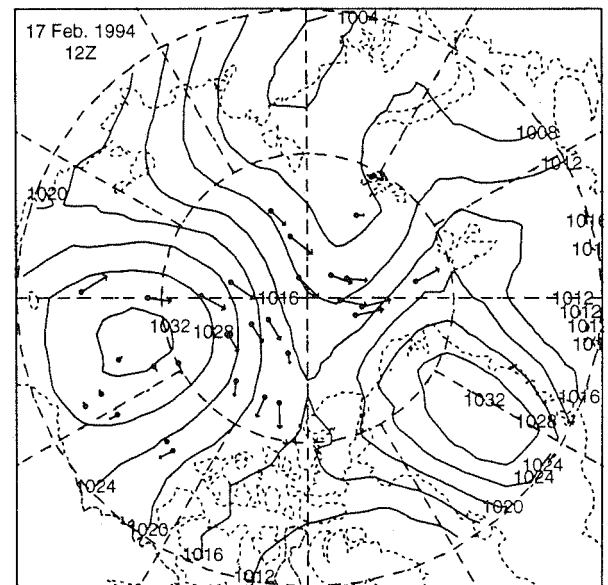
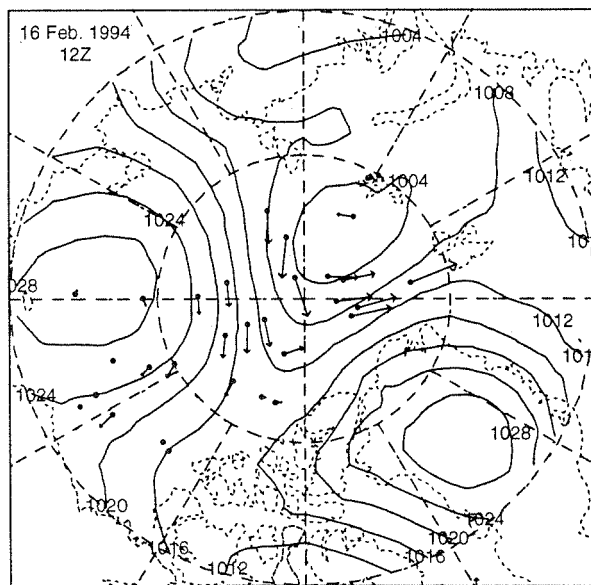
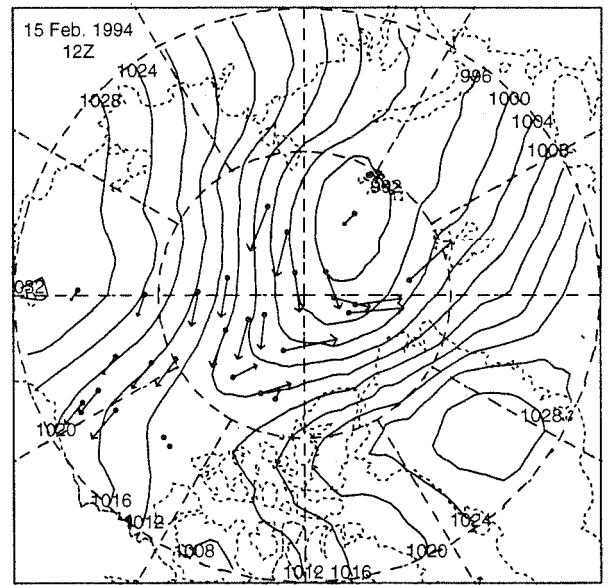
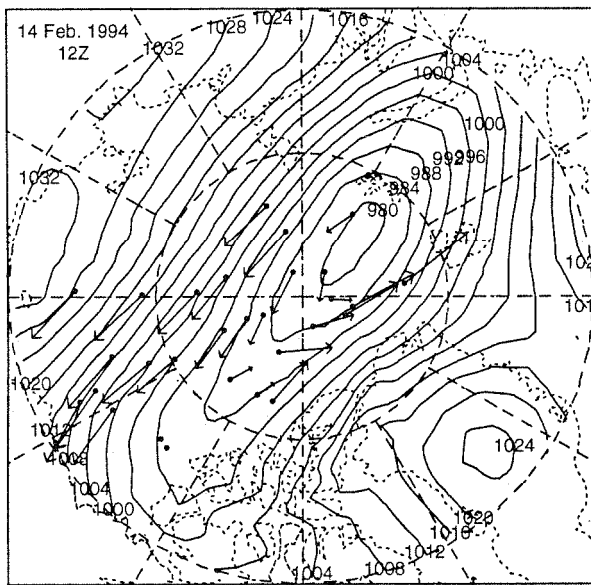
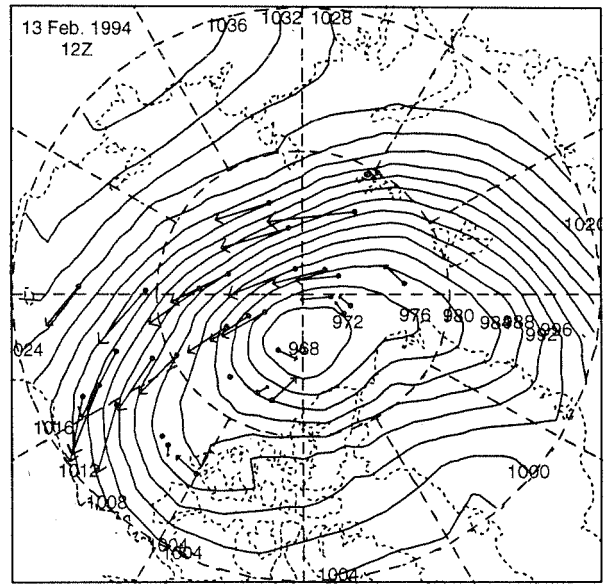
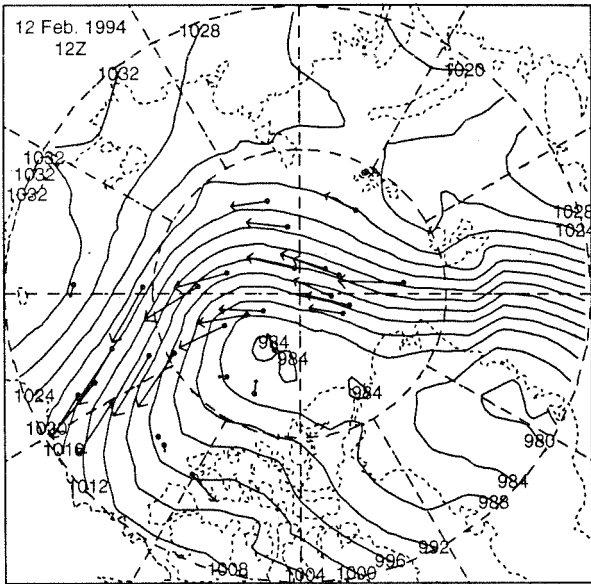
31 JAN 1994 - 5 FEB 1994



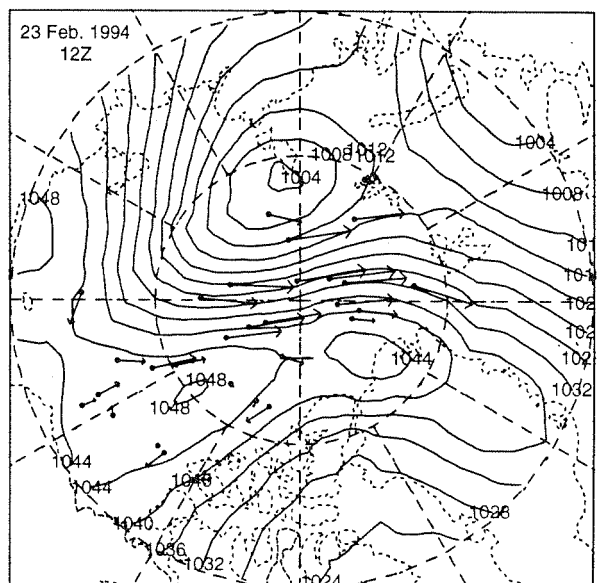
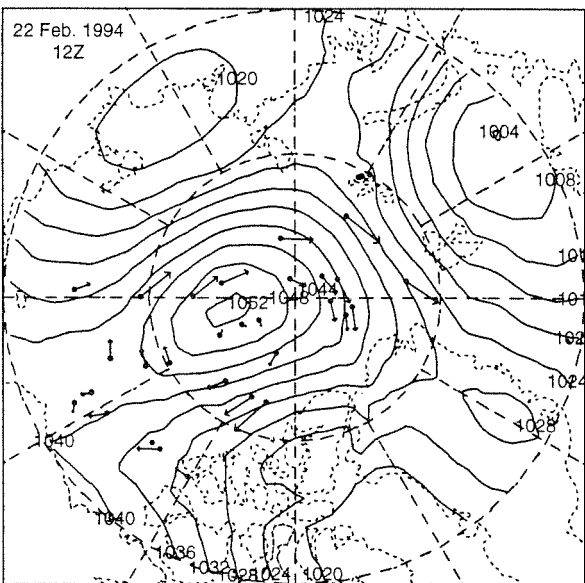
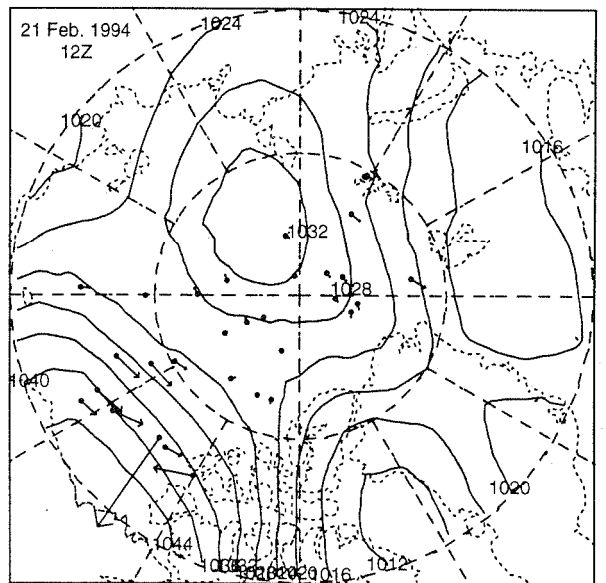
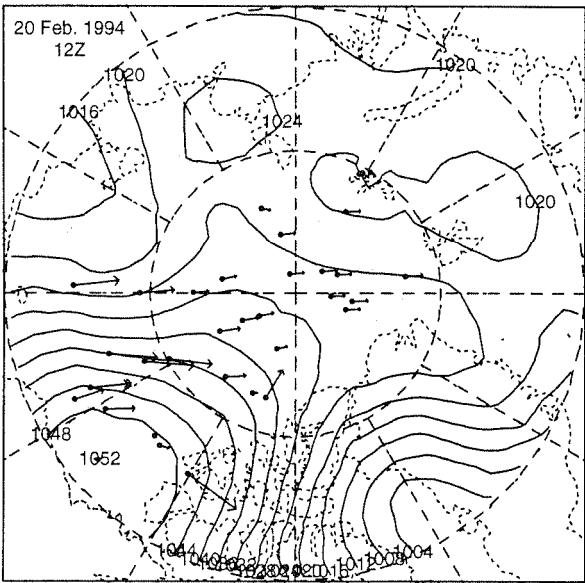
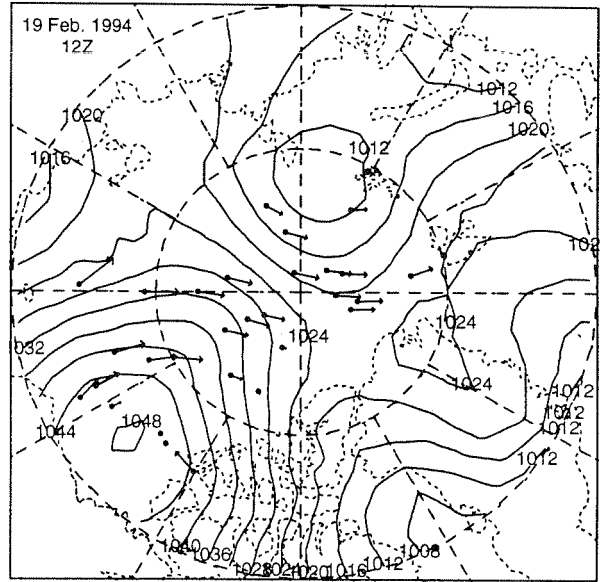
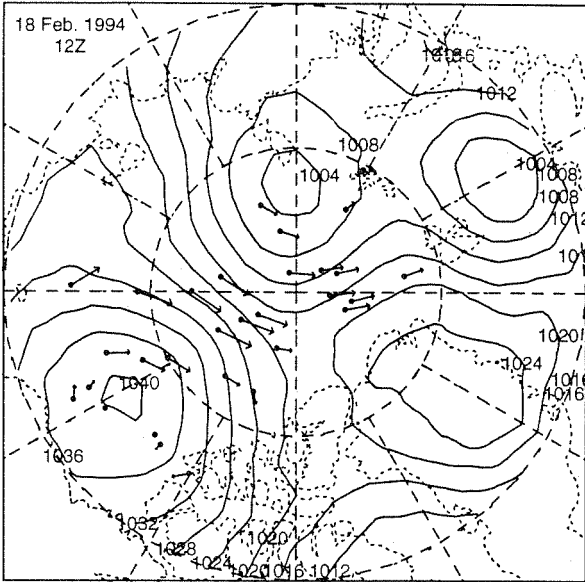
6 FEB 1994 - 11 FEB 1994

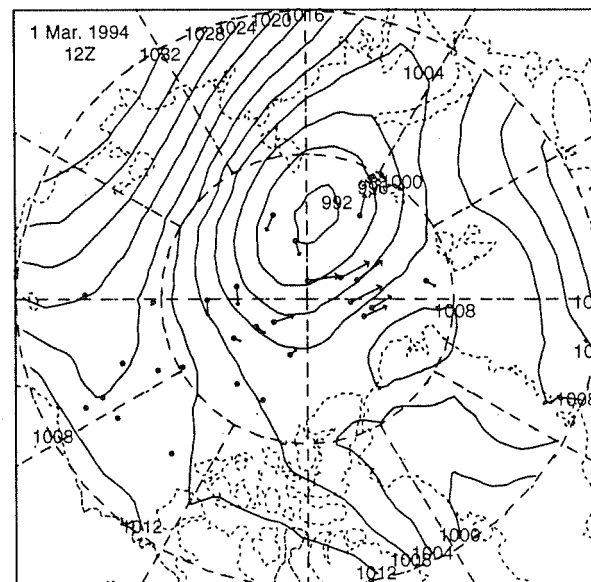
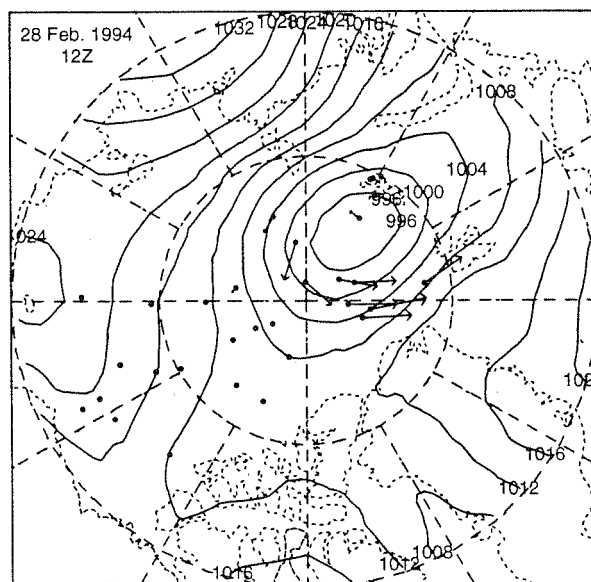
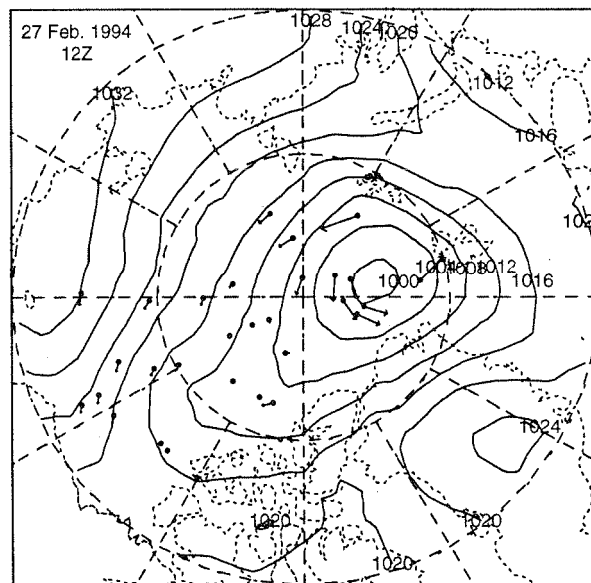
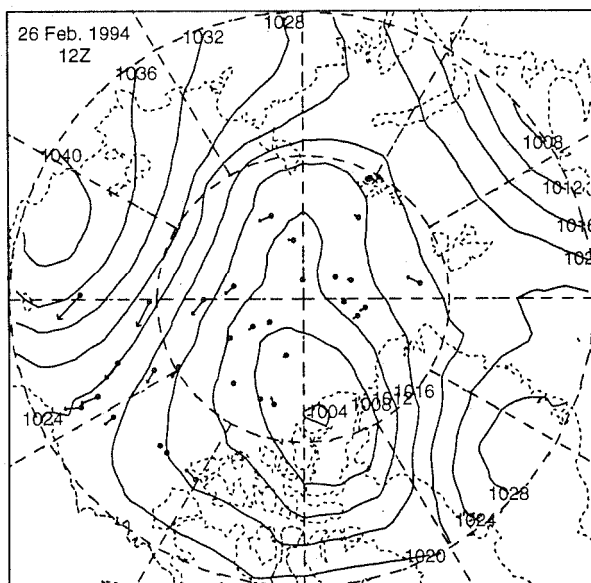
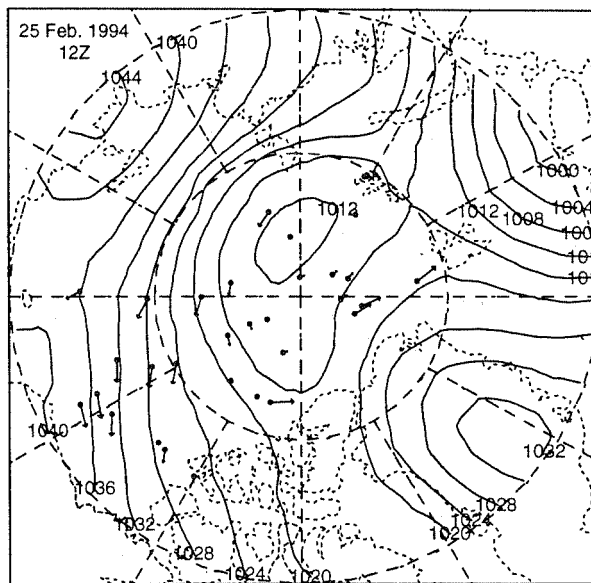
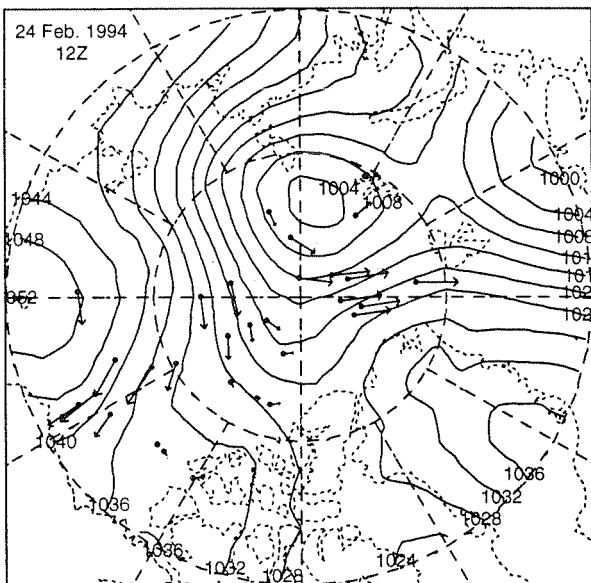


12 FEB 1994 - 17 FEB 1994

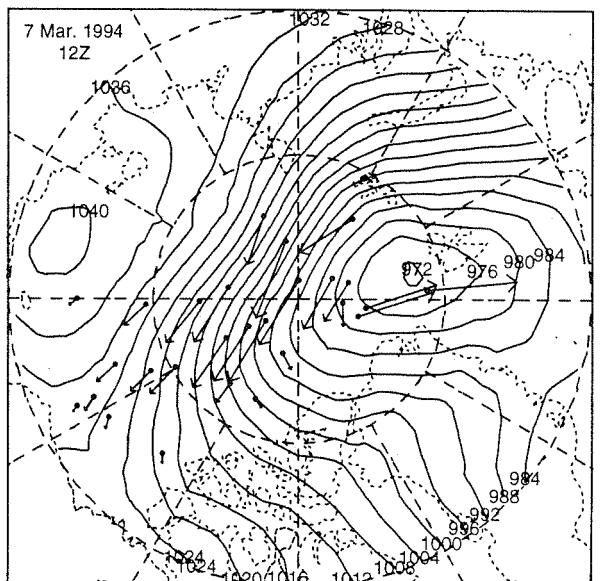
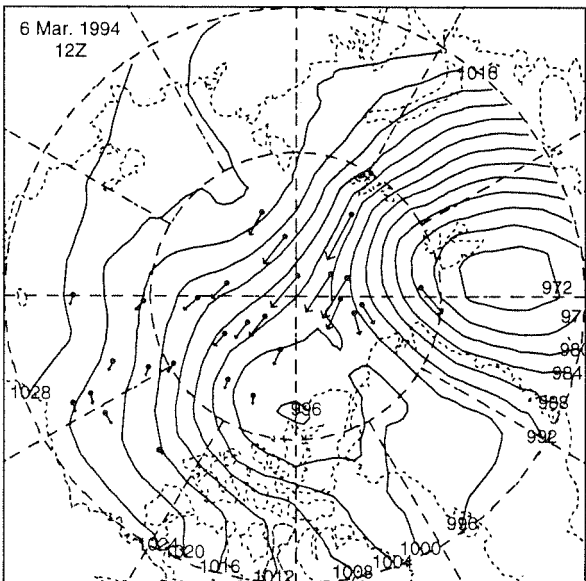
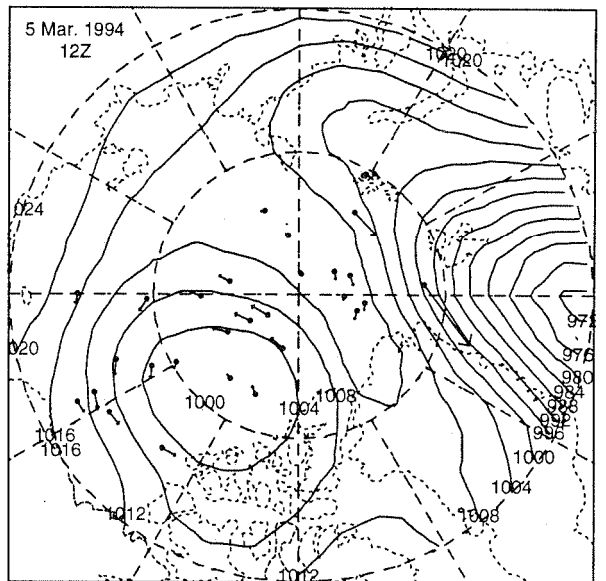
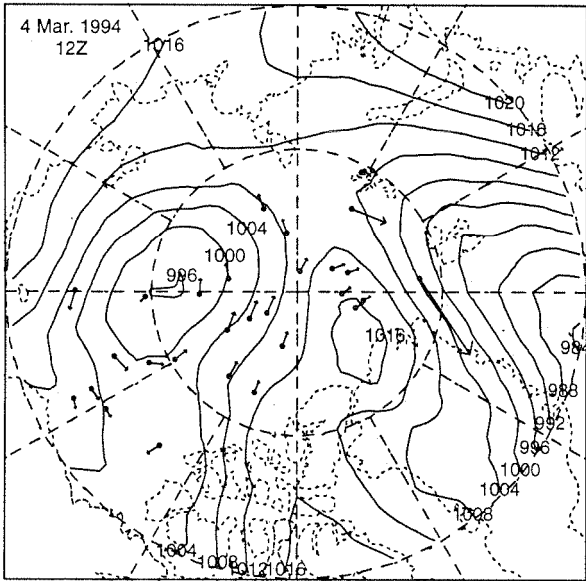
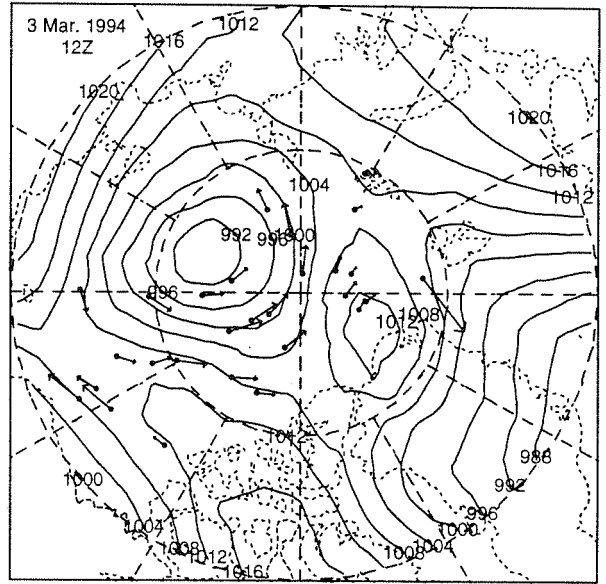
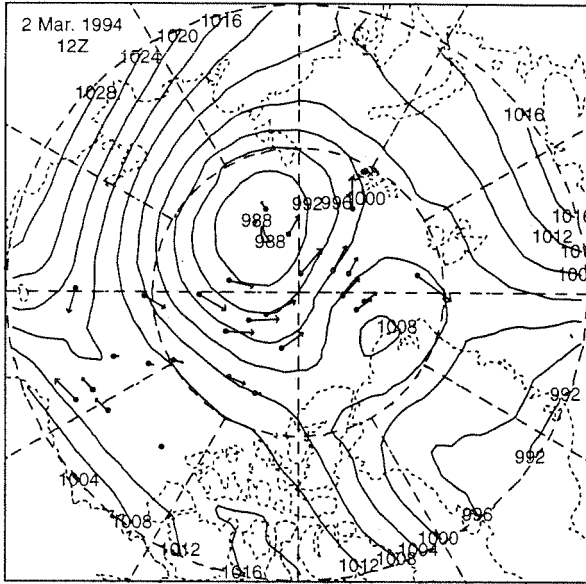


18 FEB 1994 - 23 FEB 1994

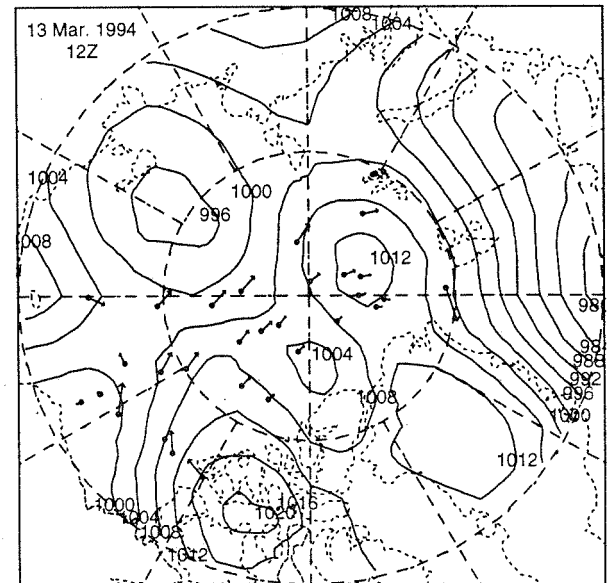
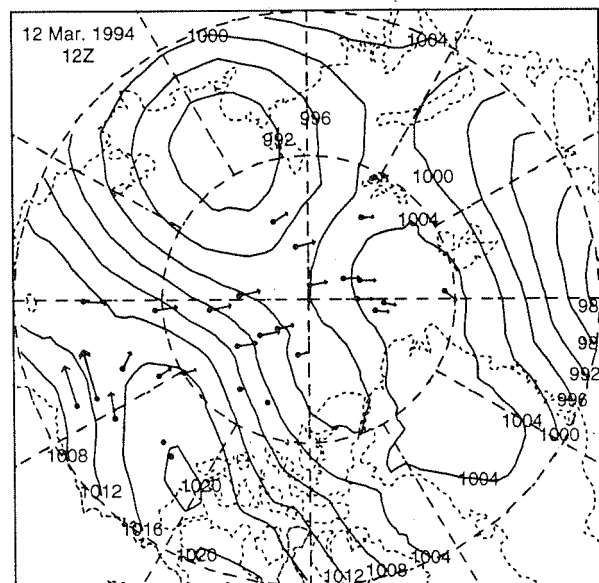
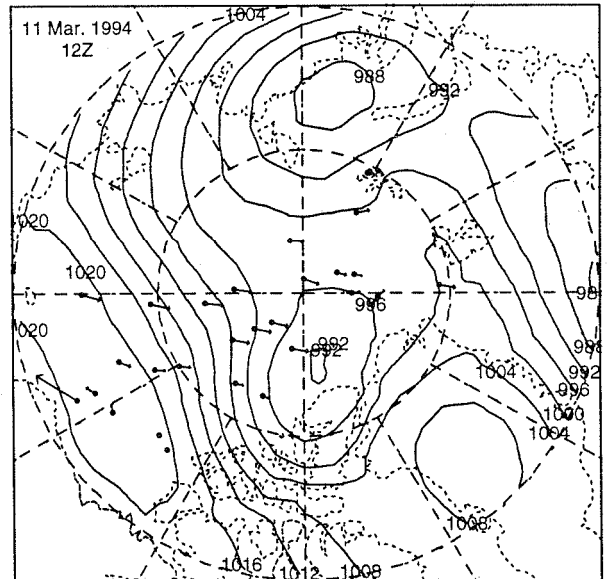
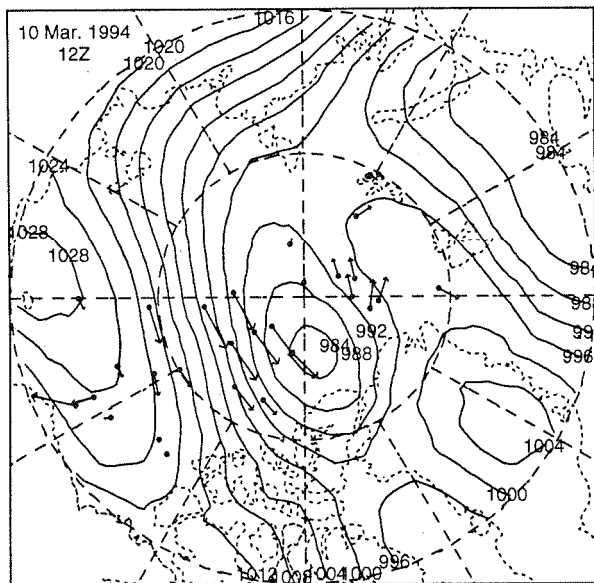
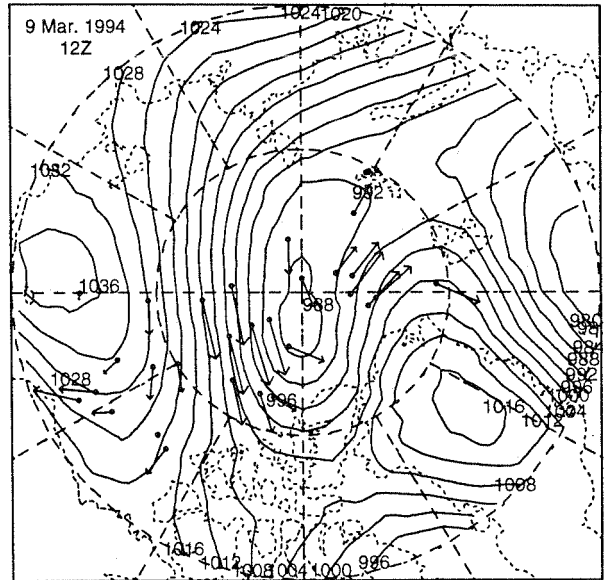
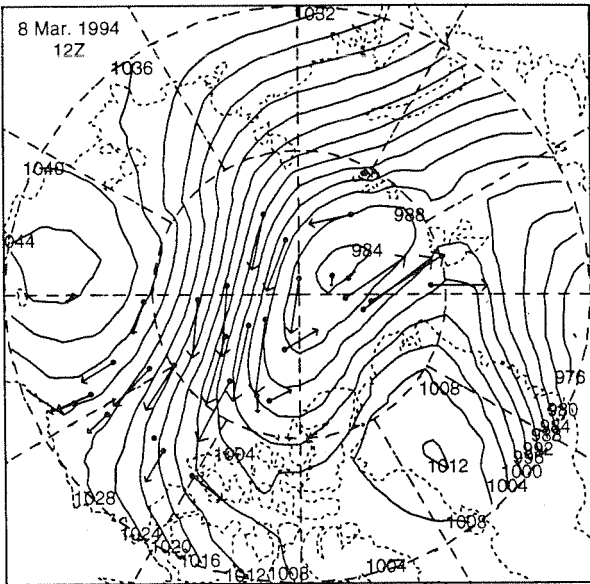




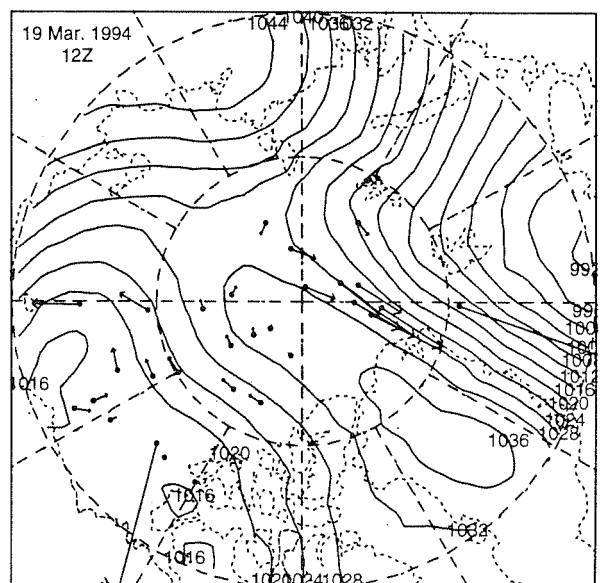
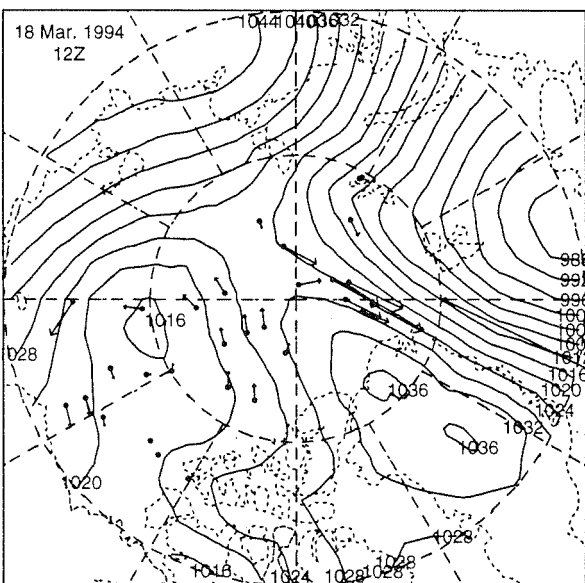
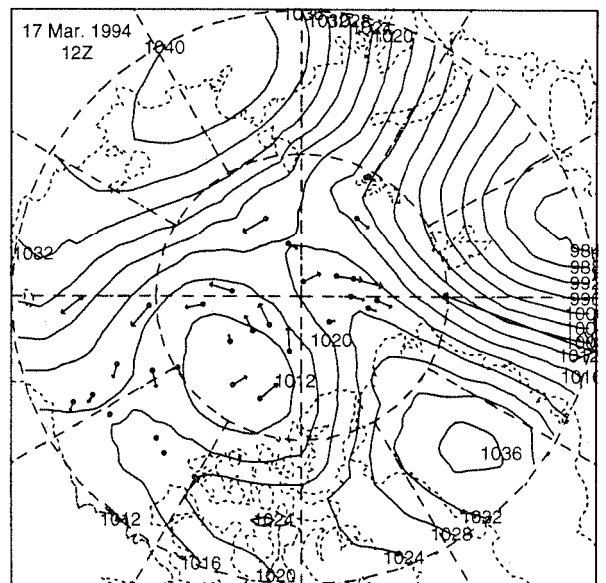
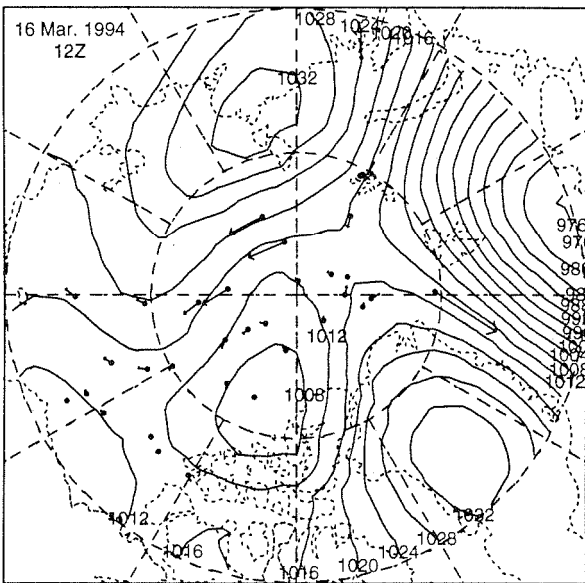
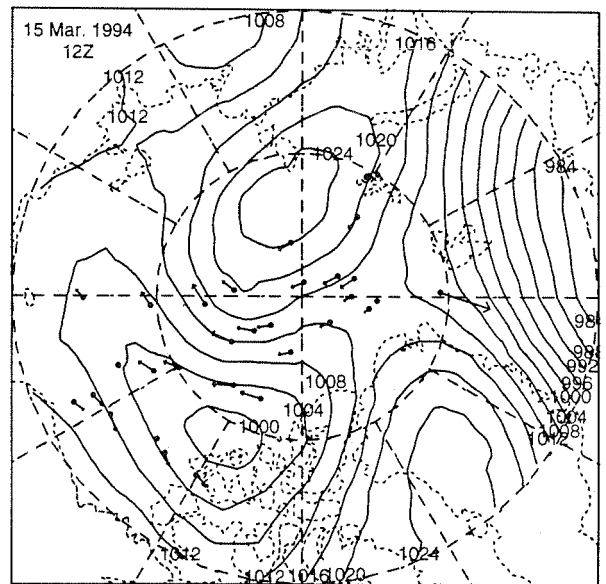
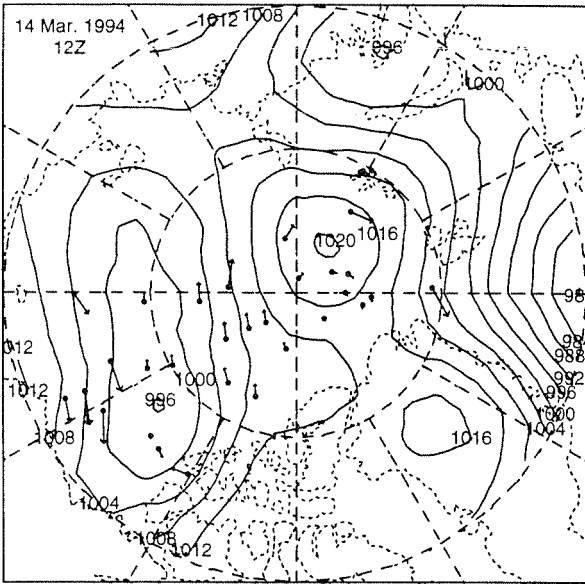
2 MAR 1994 - 7 MAR 1994



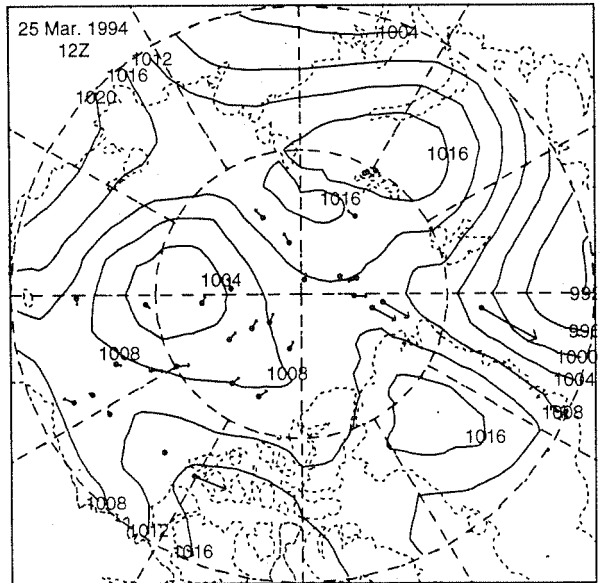
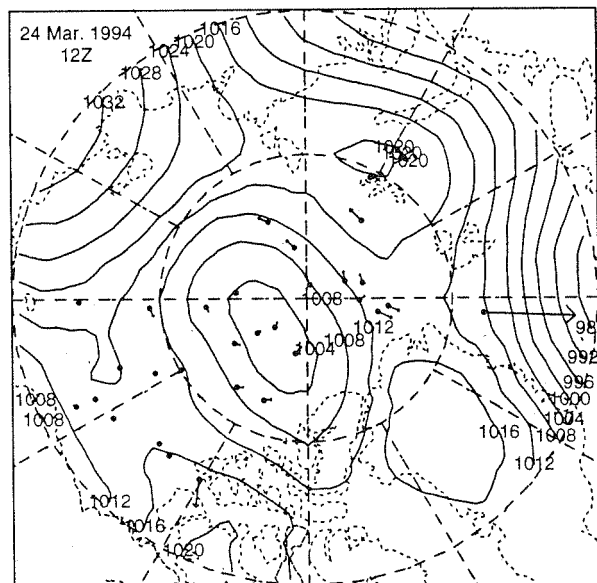
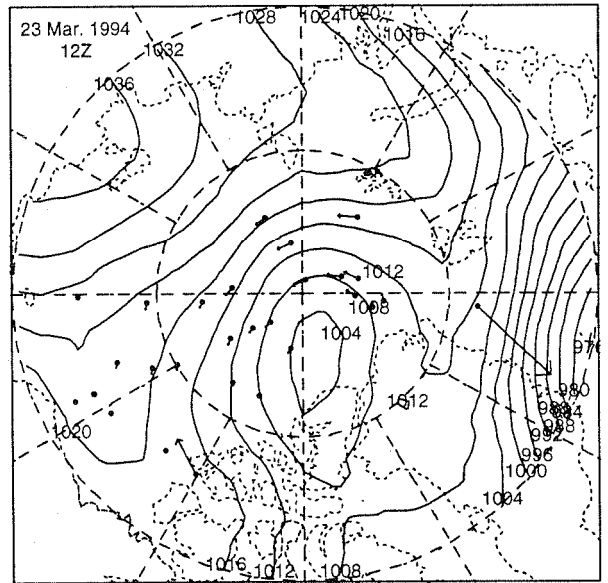
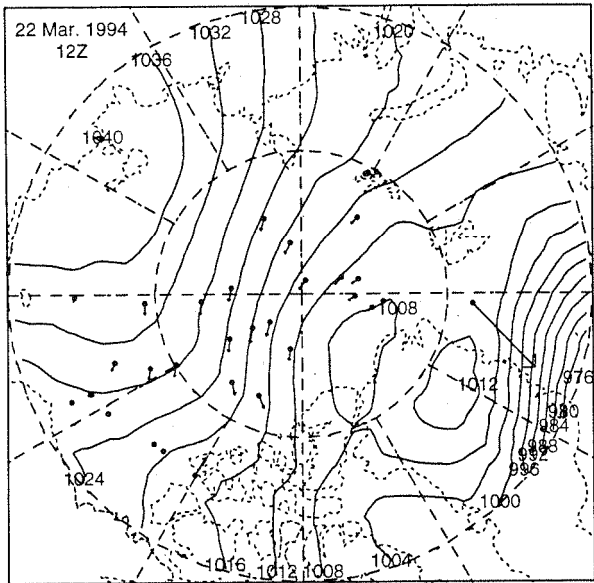
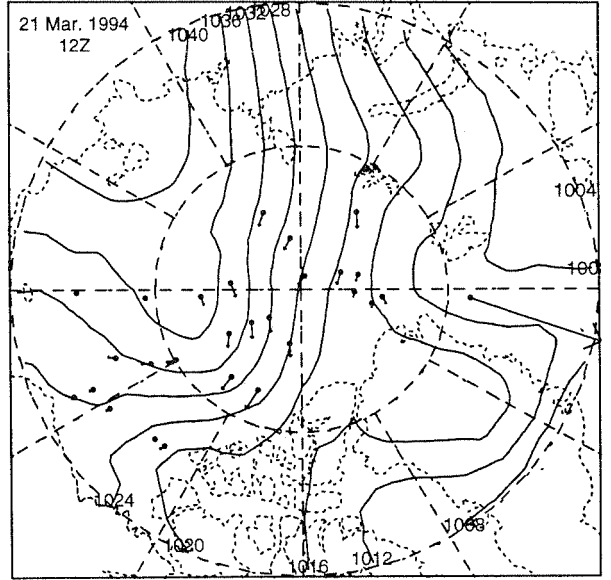
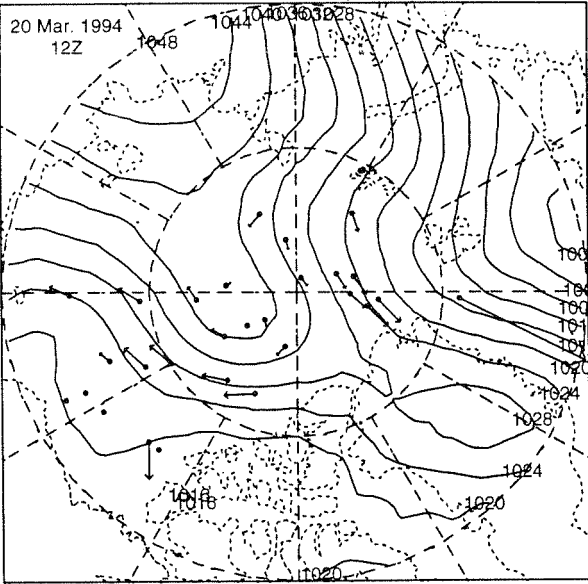
8 MAR 1994 - 13 MAR 1994



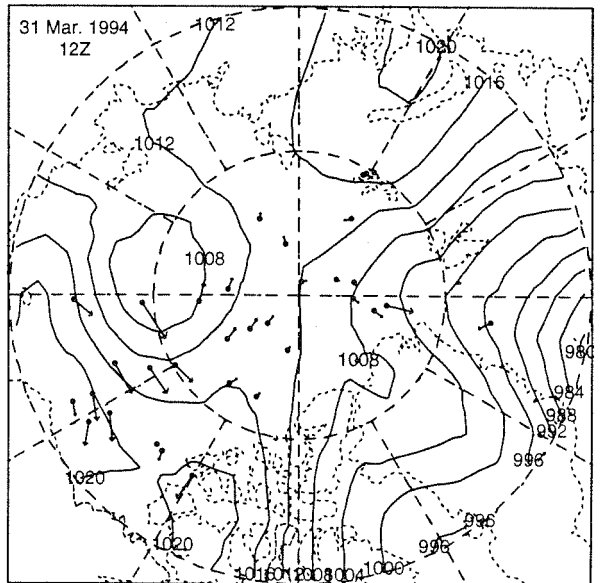
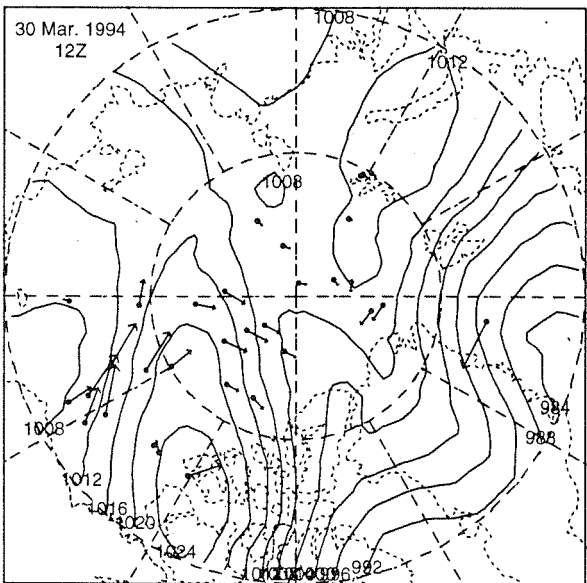
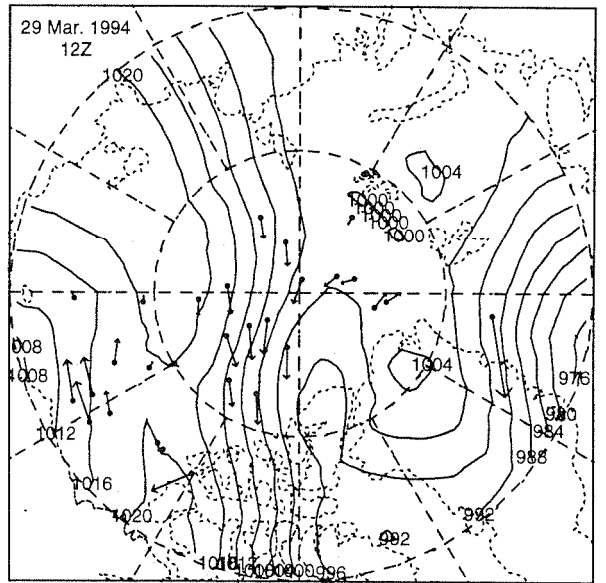
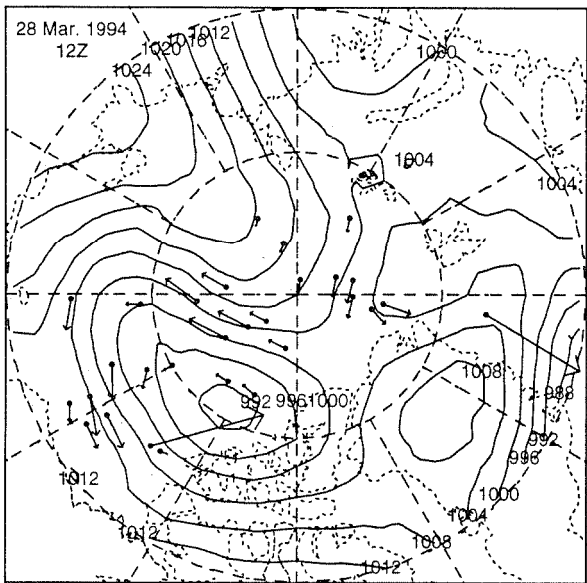
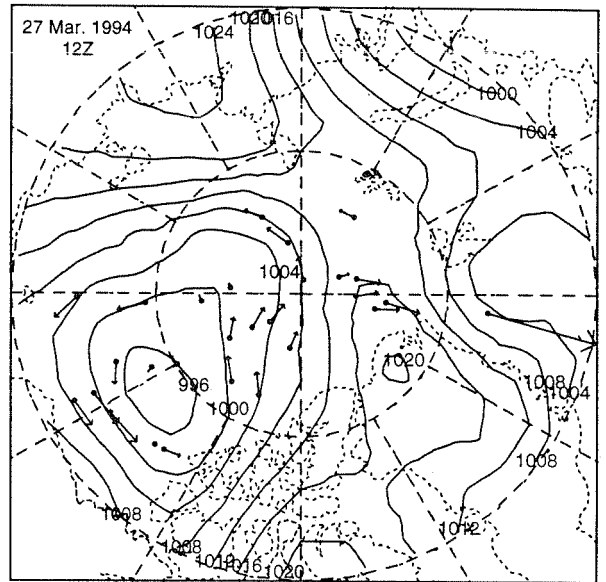
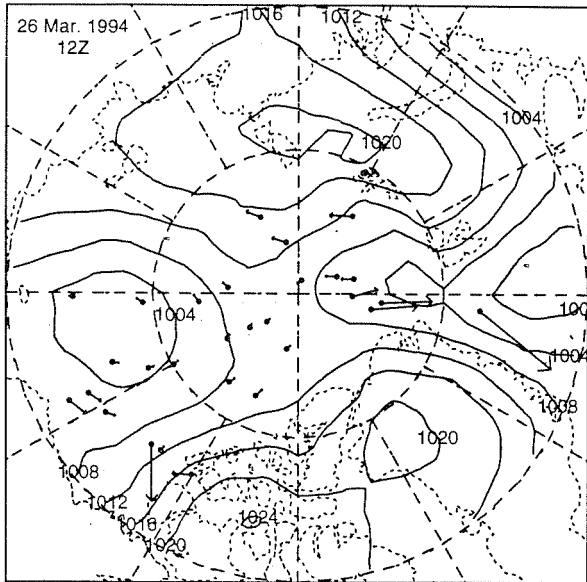
14 MAR 1994 - 19 MAR 1994



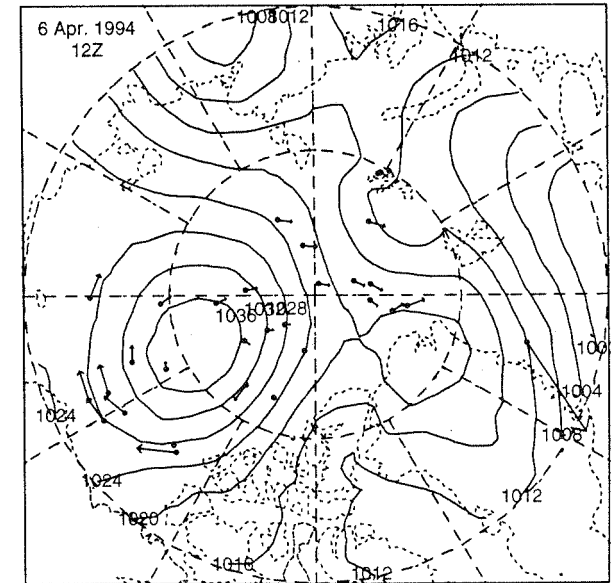
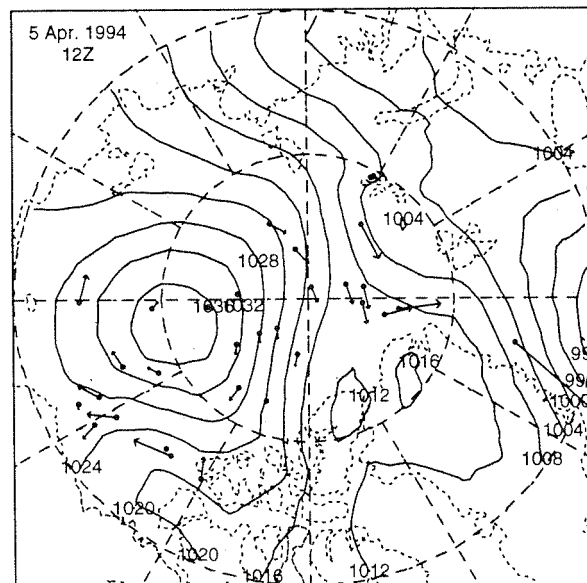
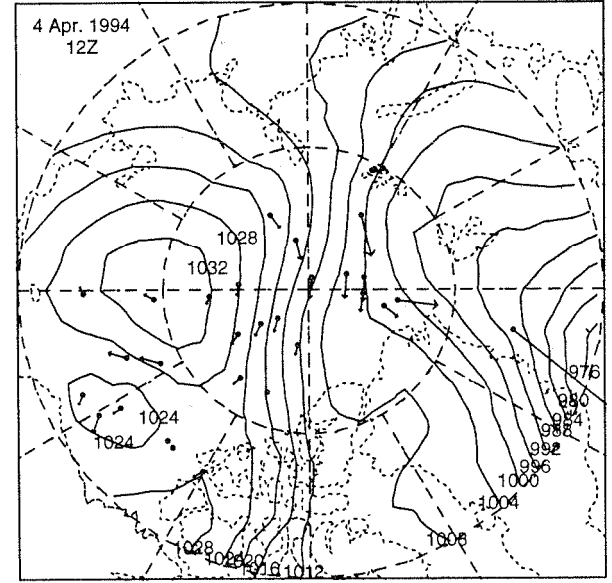
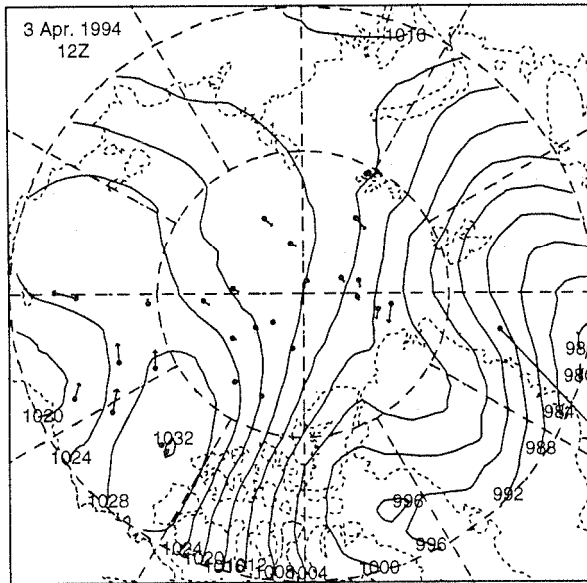
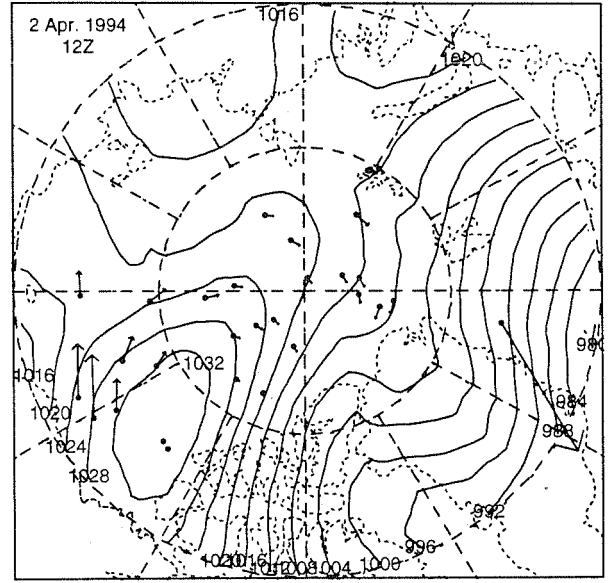
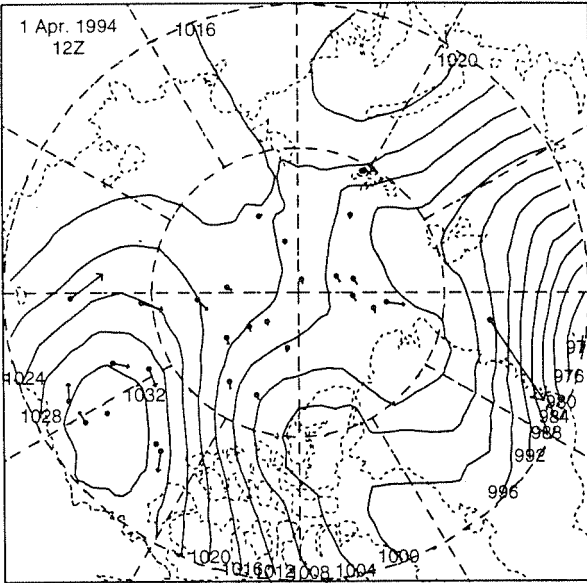
20 MAR 1994 - 25 MAR 1994



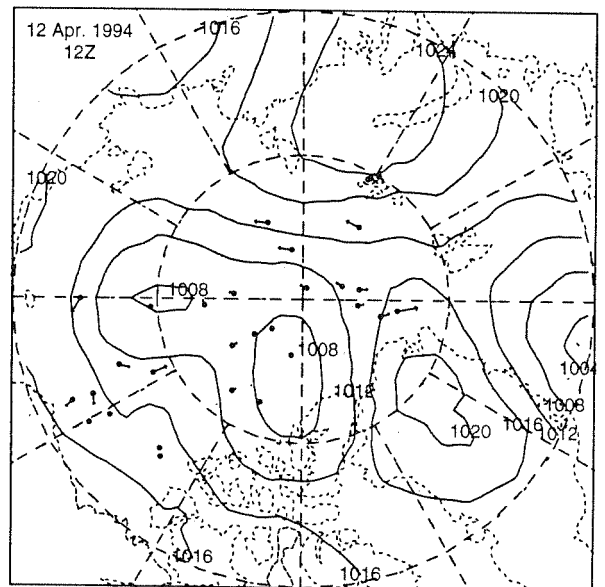
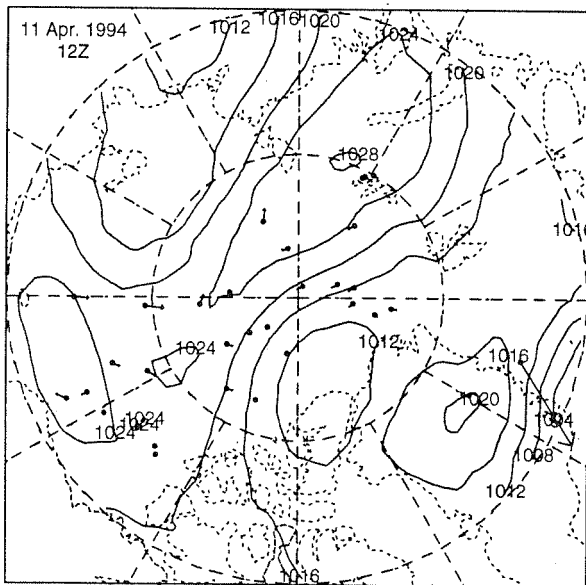
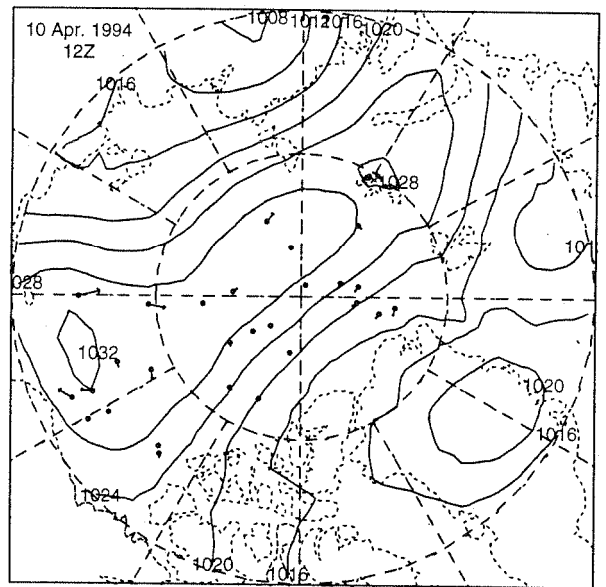
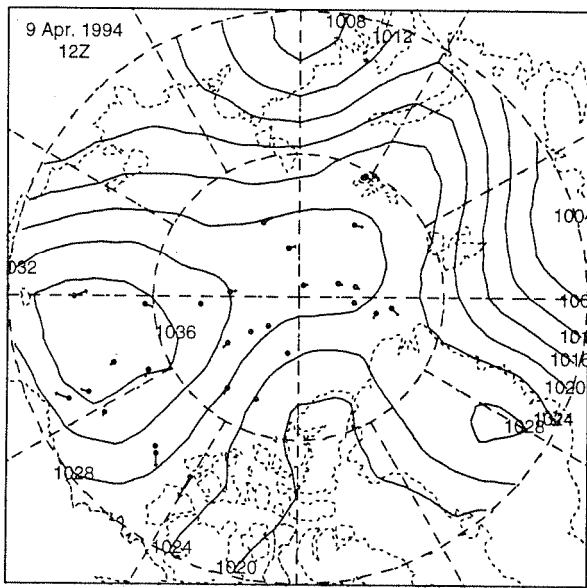
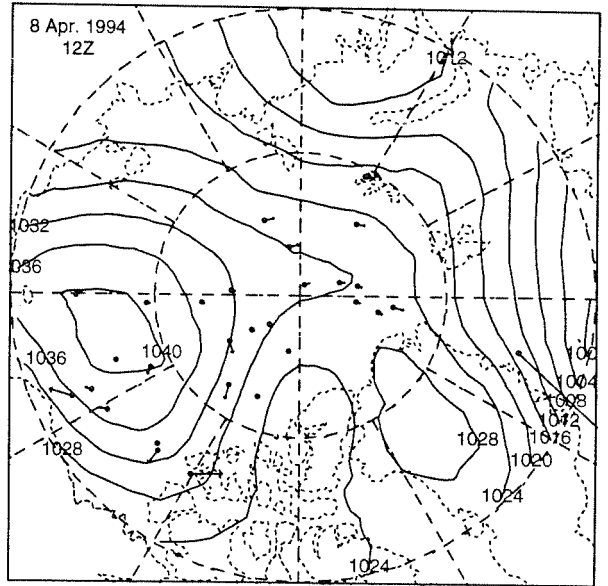
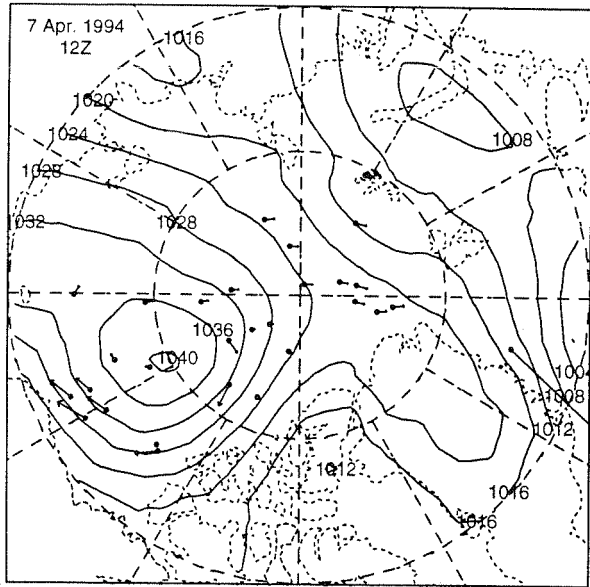
26 MAR 1994 - 31 MAR 1994



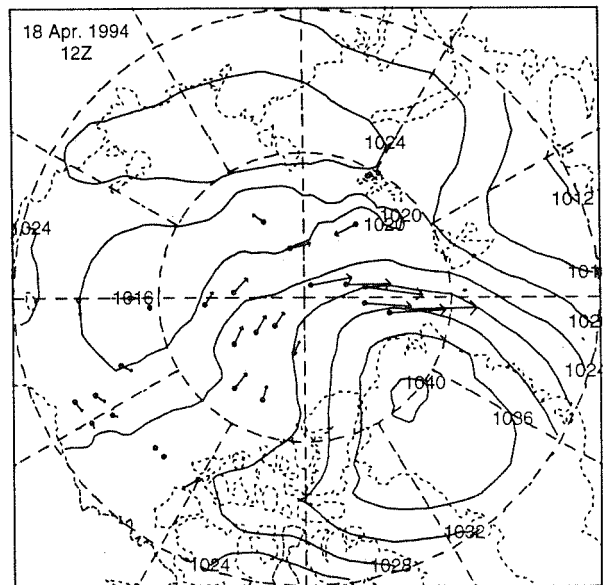
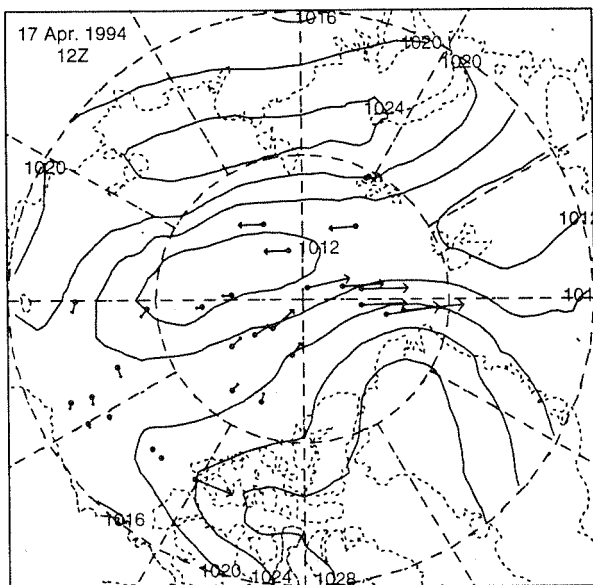
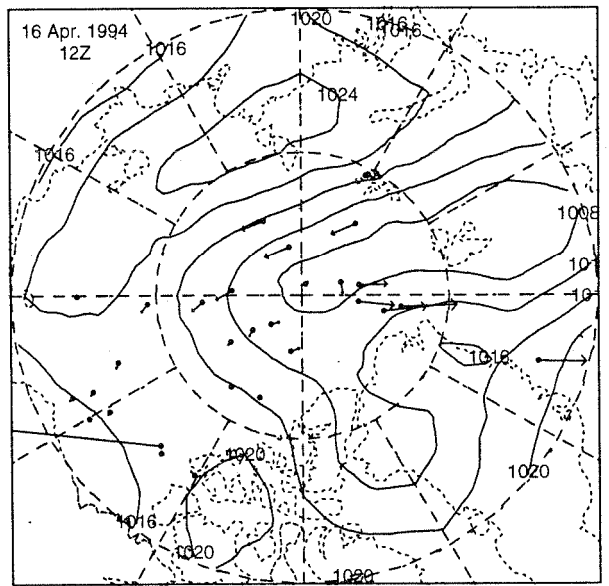
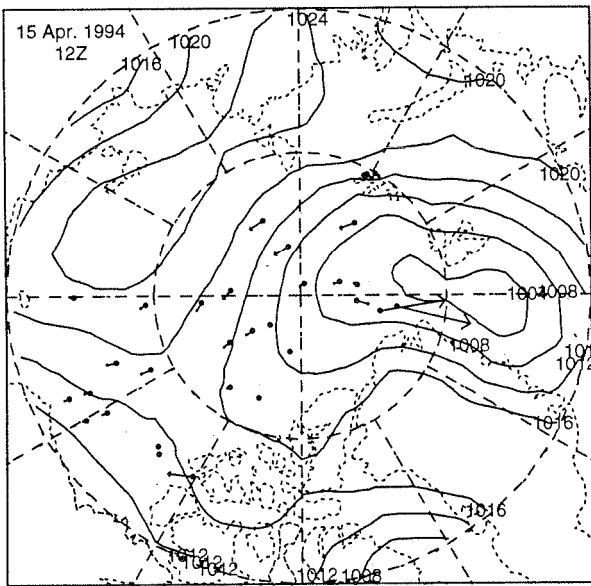
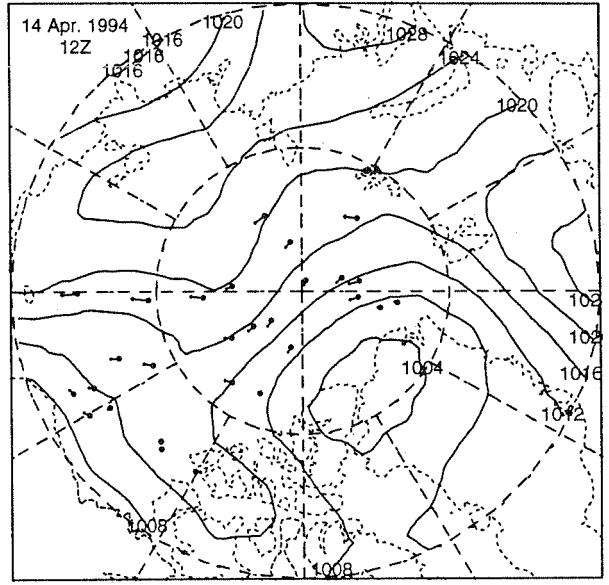
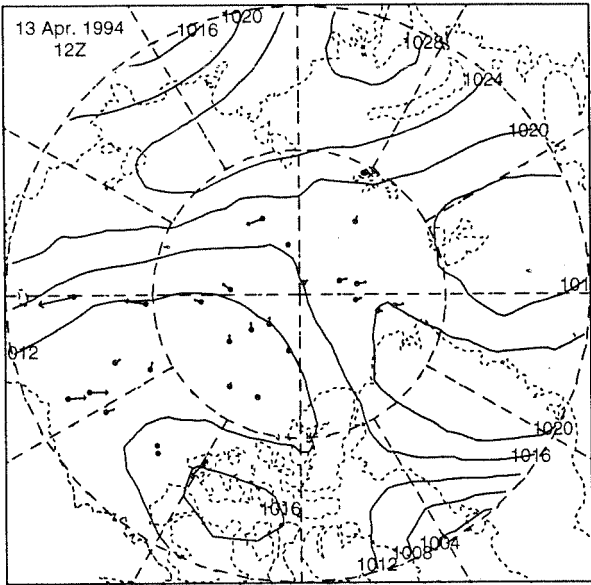
1 APR 1994 - 6 APR 1994



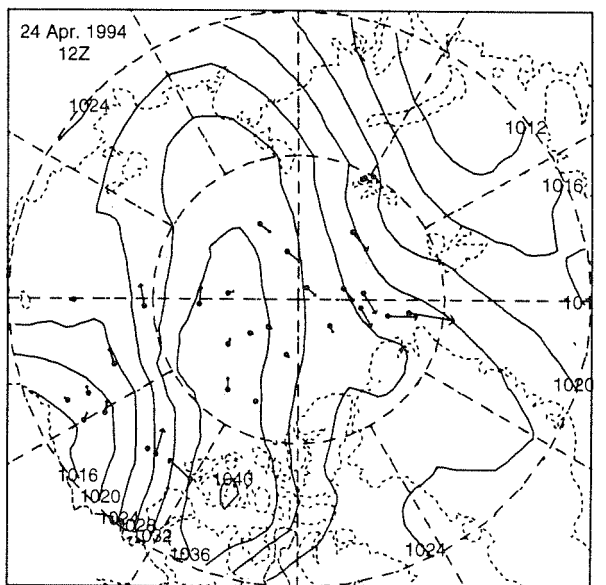
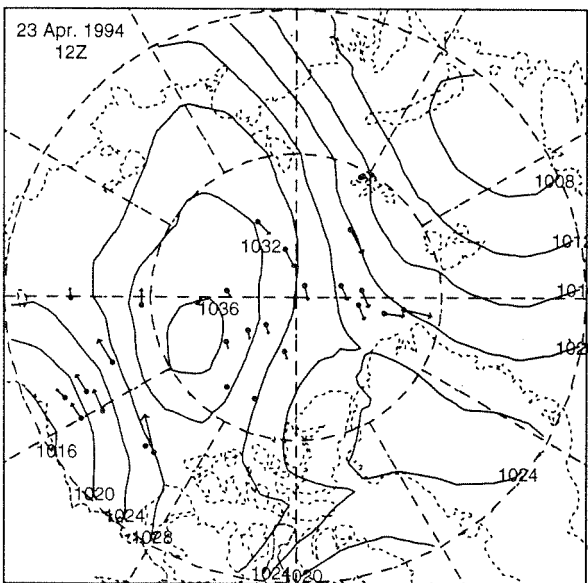
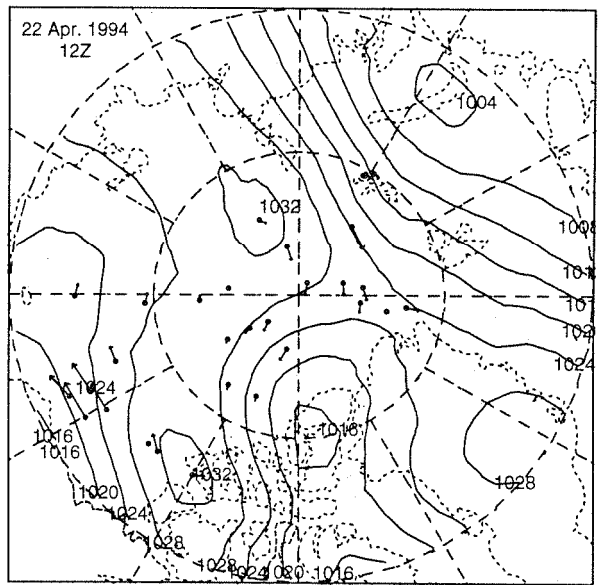
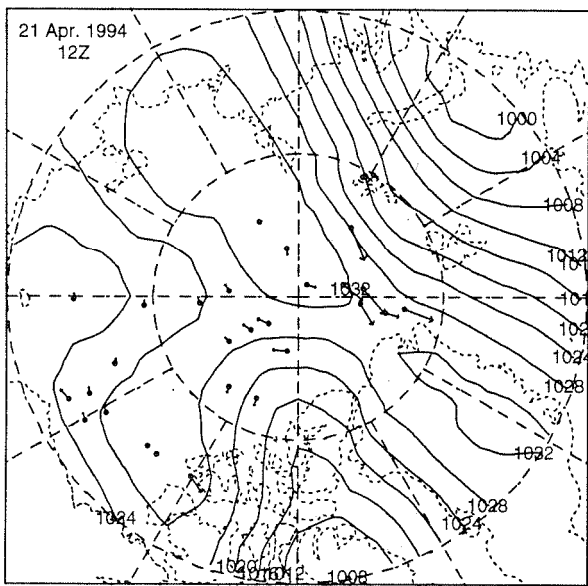
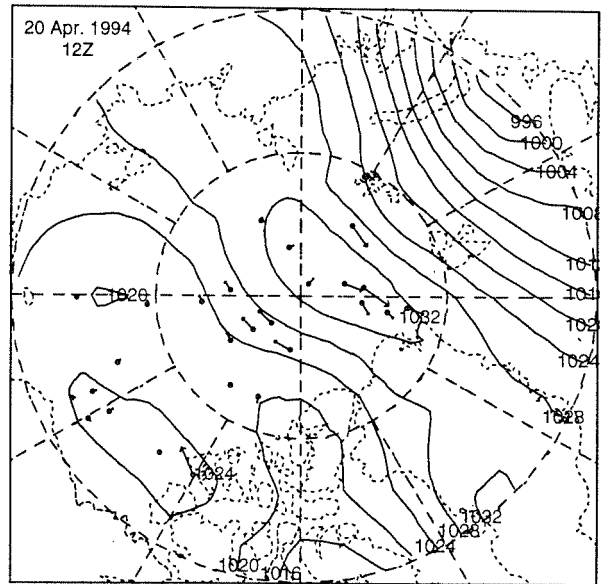
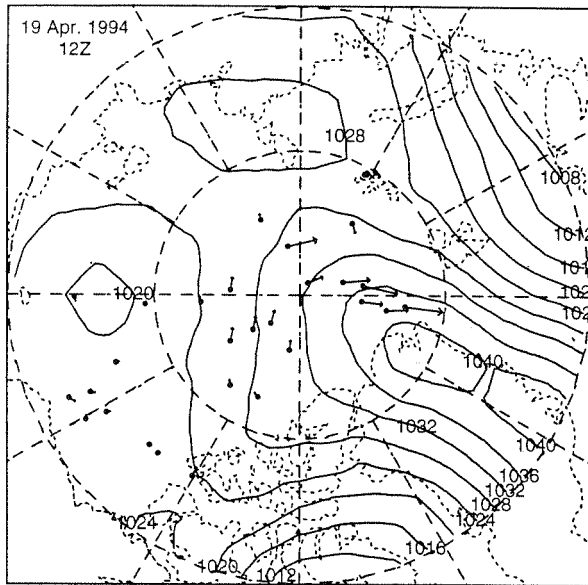
7 APR 1994 - 12 APR 1994



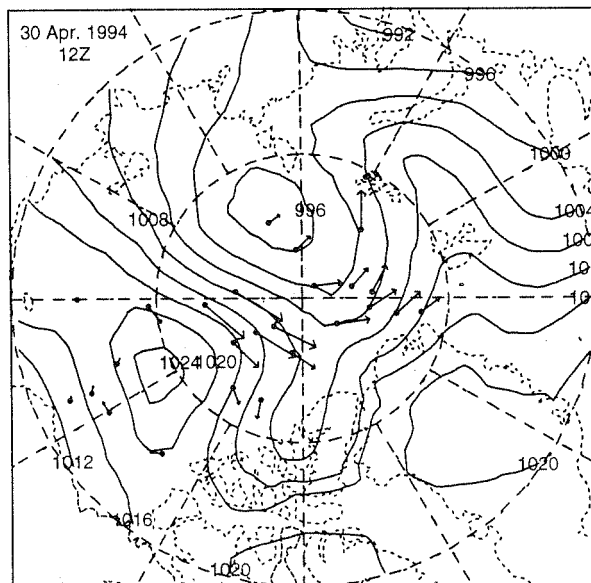
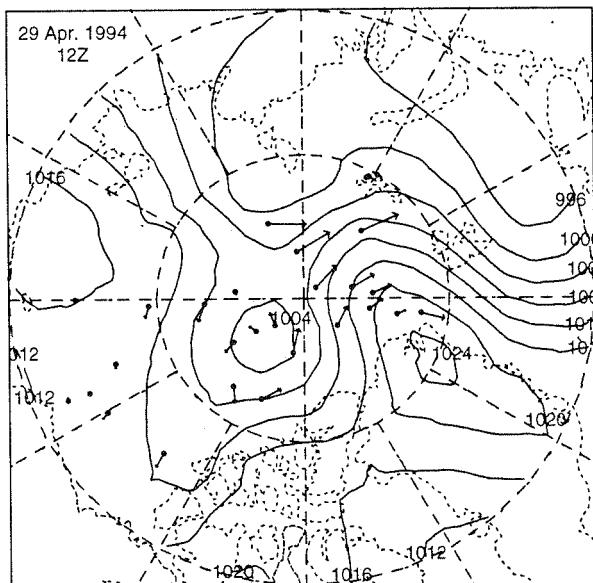
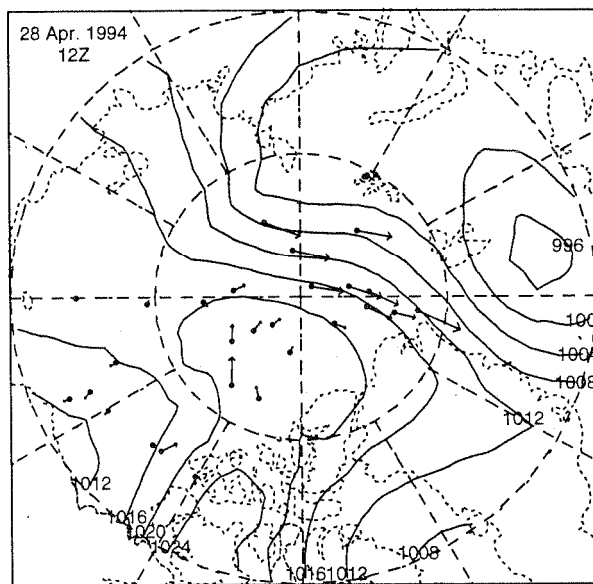
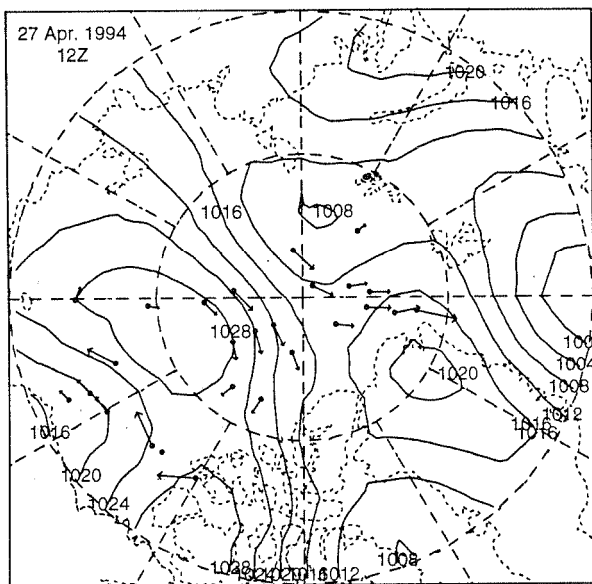
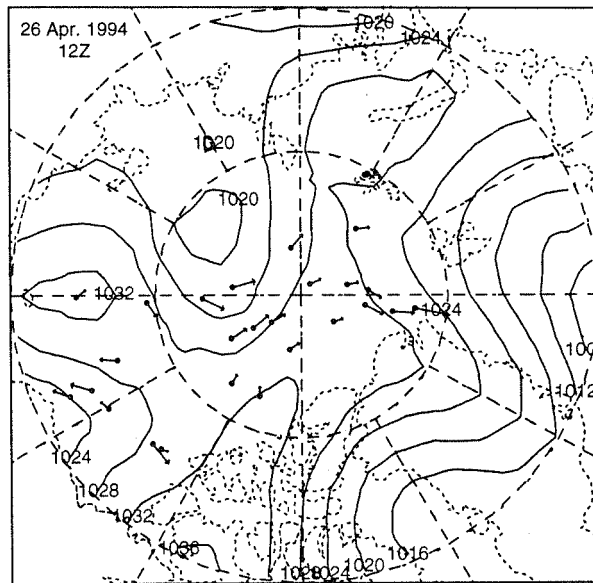
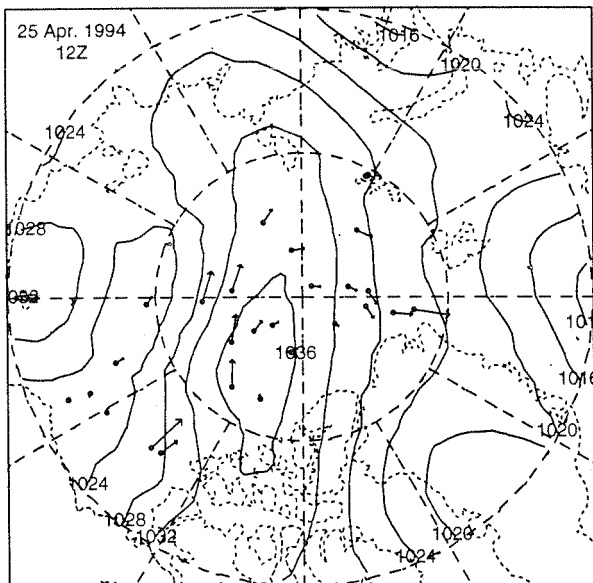
13 APR 1994 - 18 APR 1994



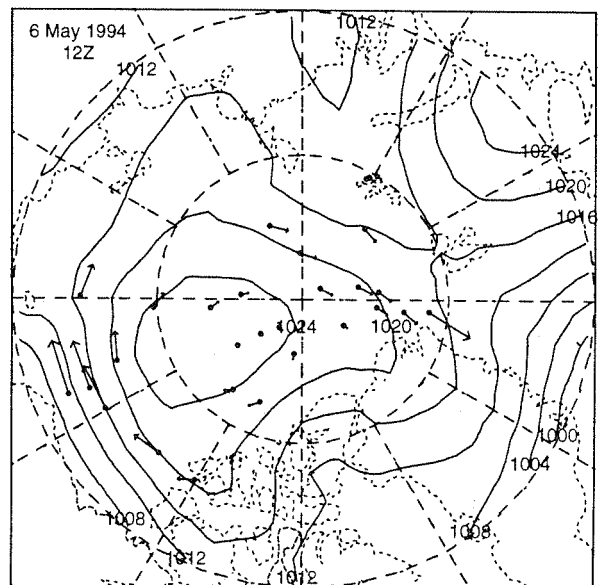
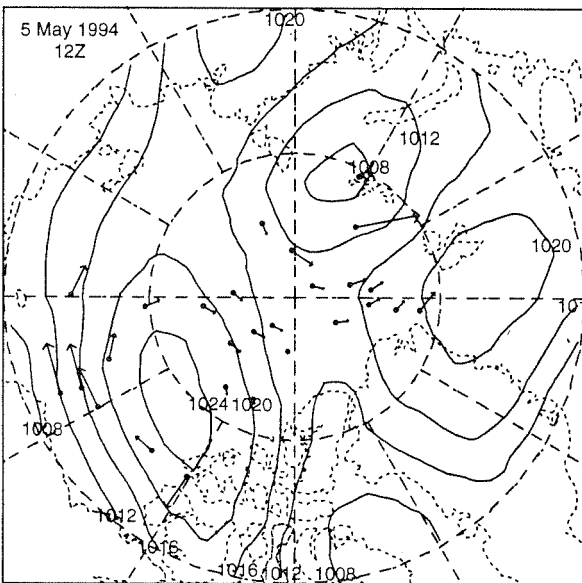
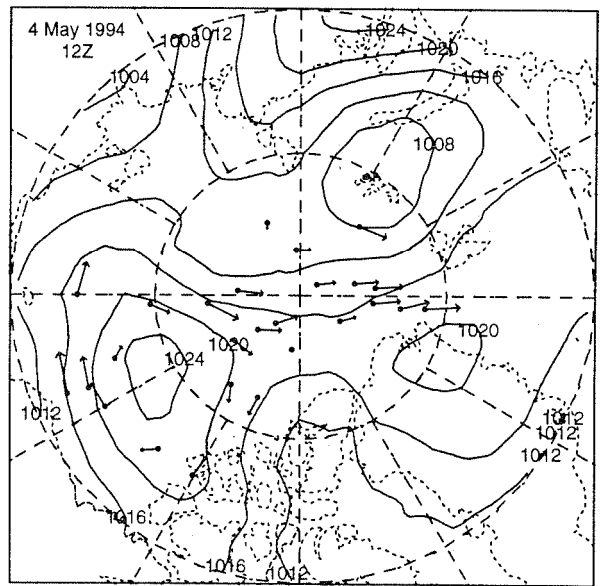
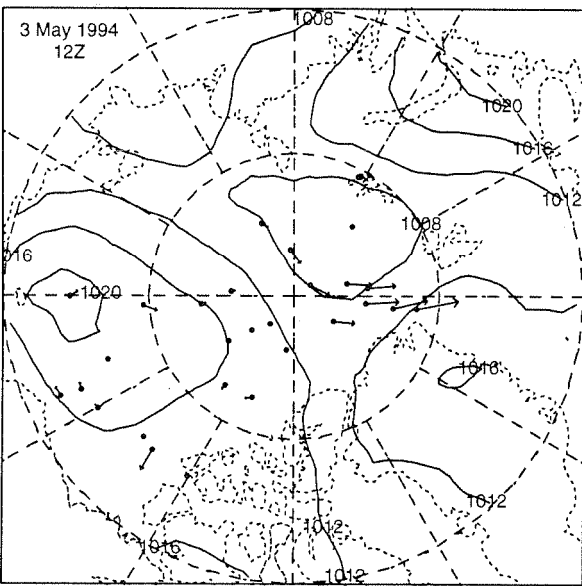
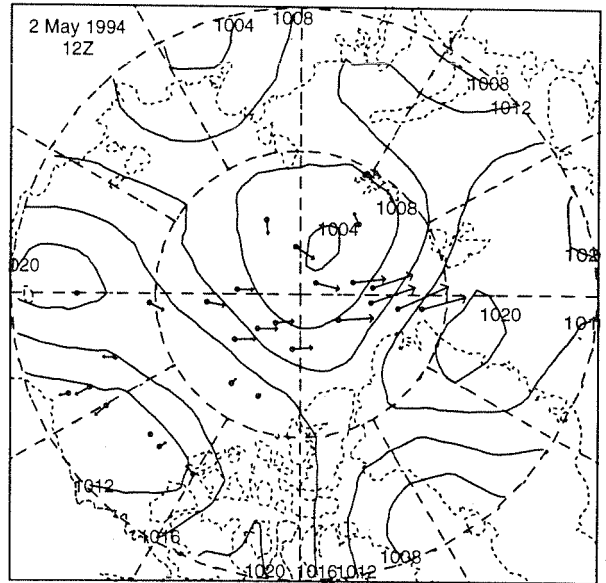
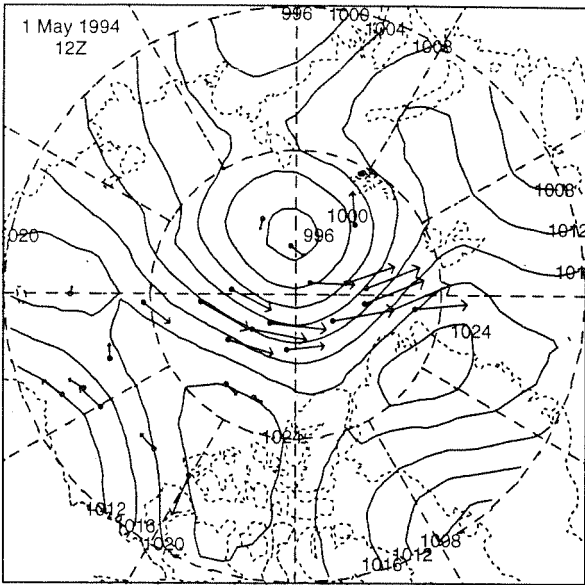
19 APR 1994 - 24 APR 1994



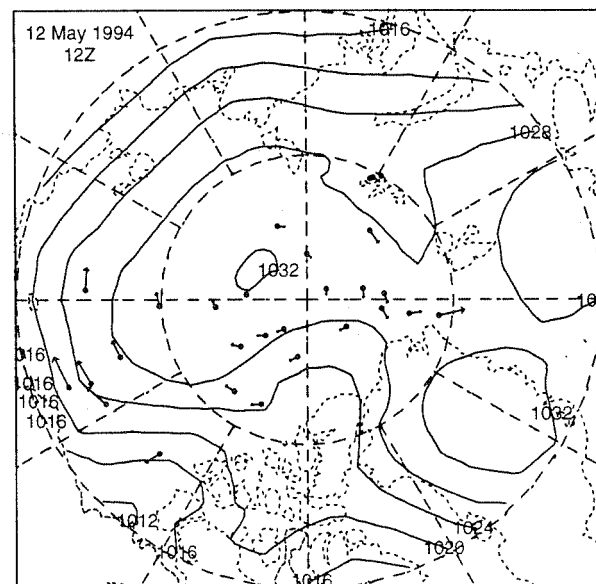
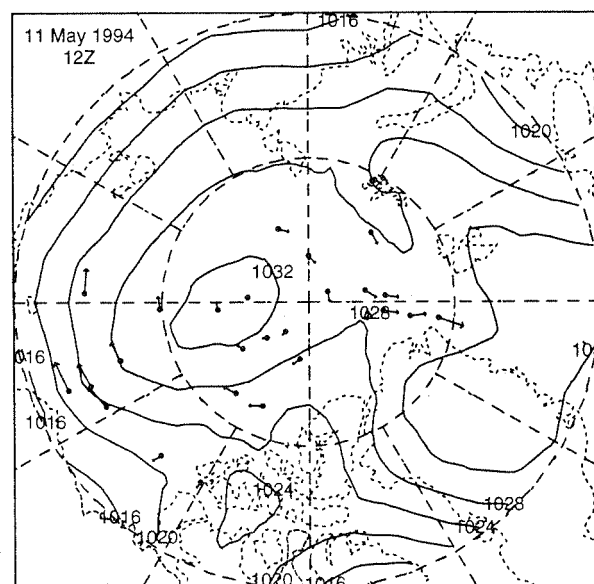
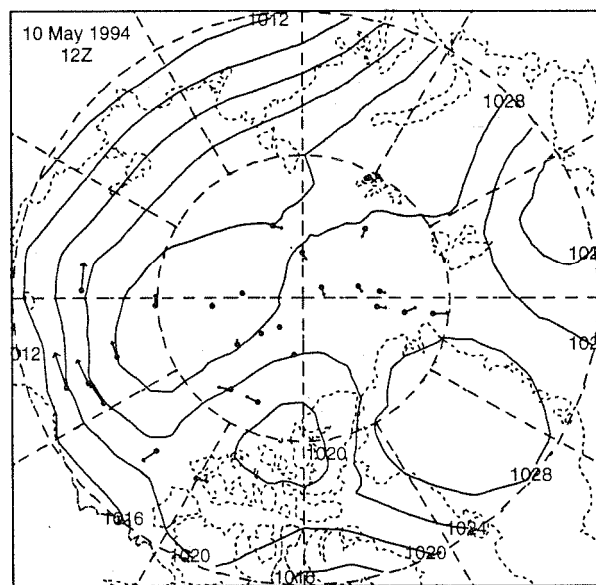
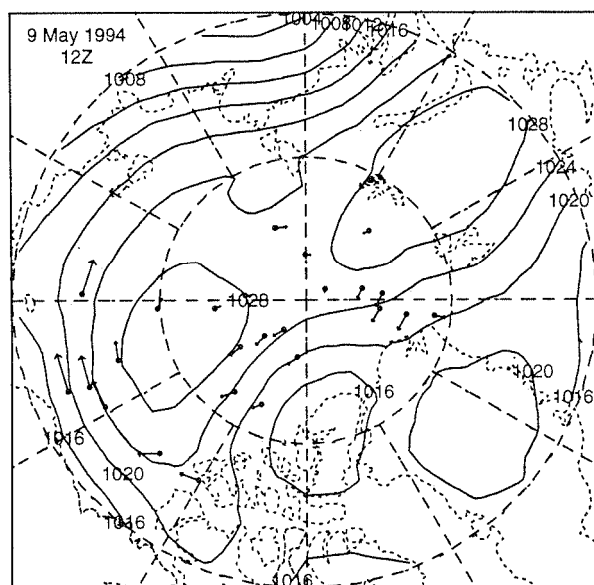
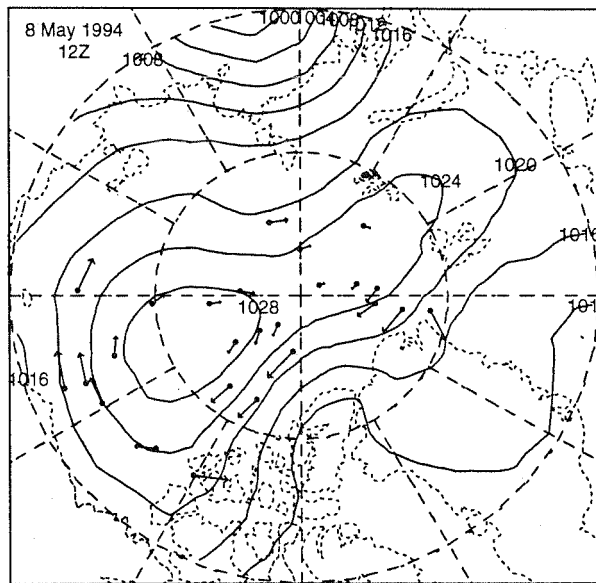
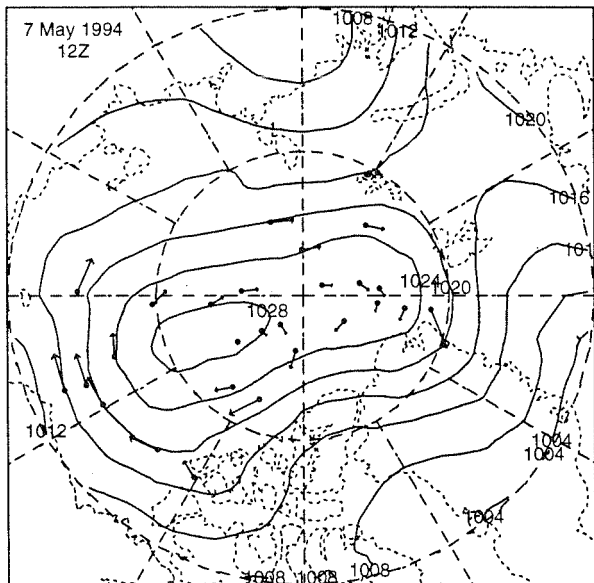
25 APR 1994 - 30 APR 1994



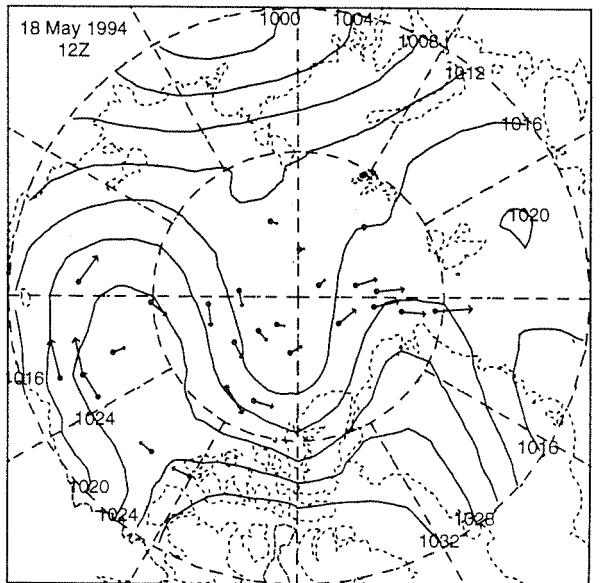
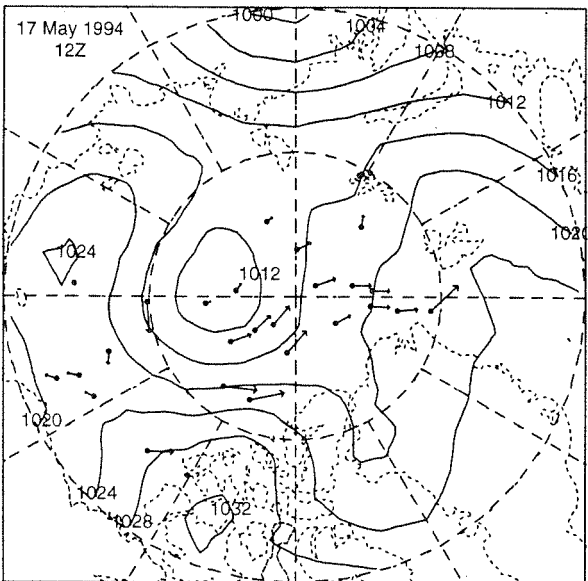
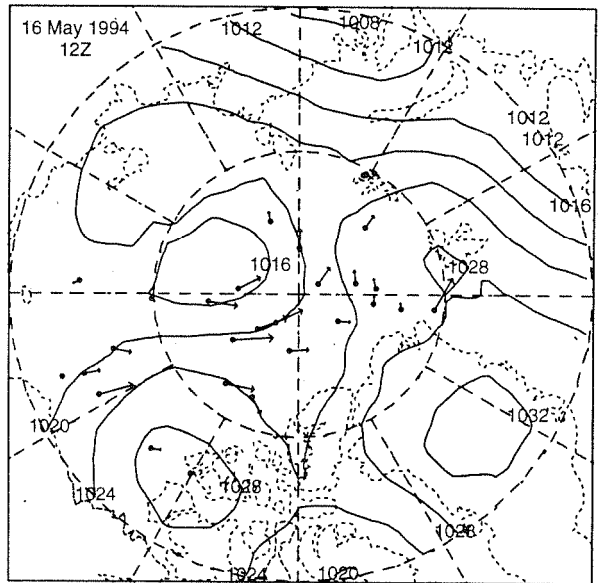
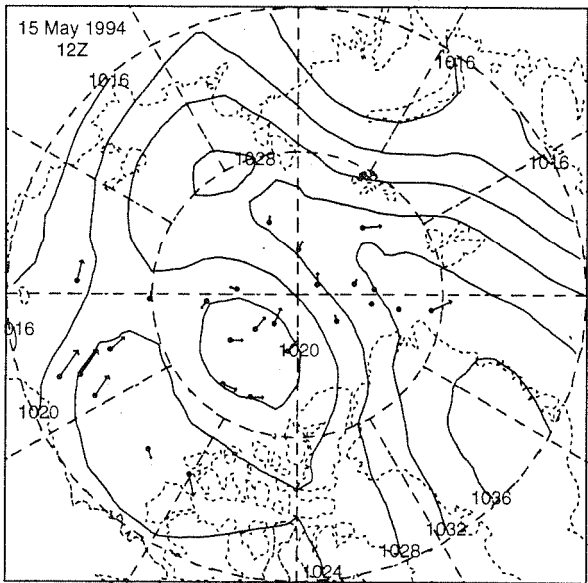
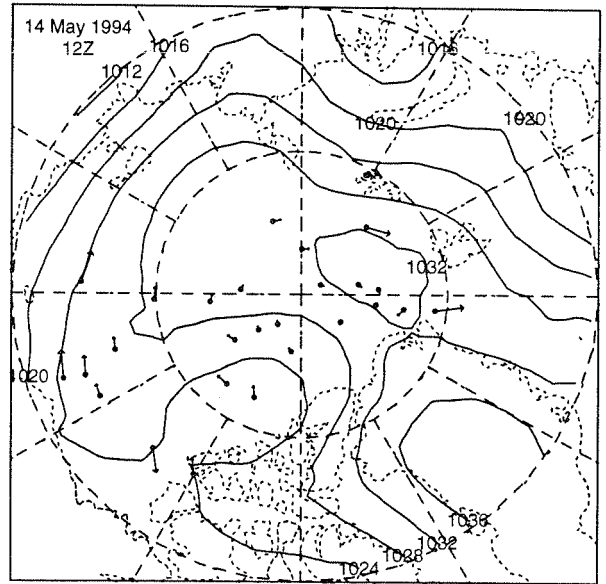
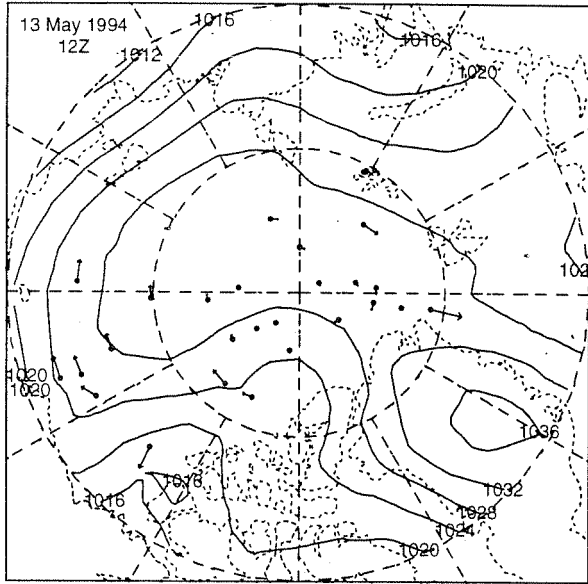
1 MAY 1994 - 6 MAY 1994



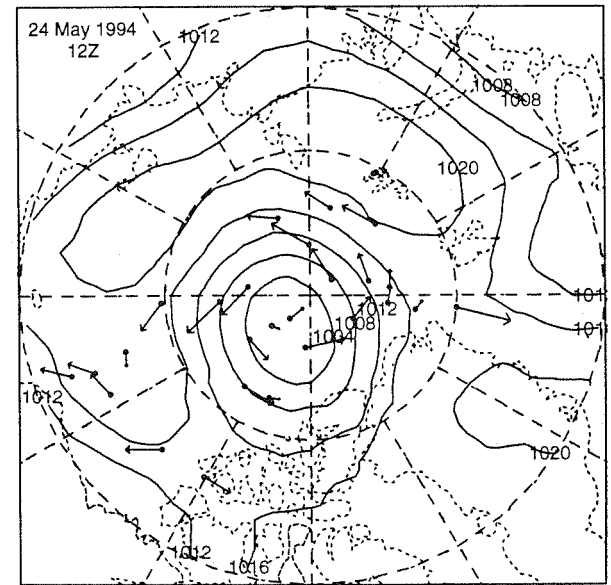
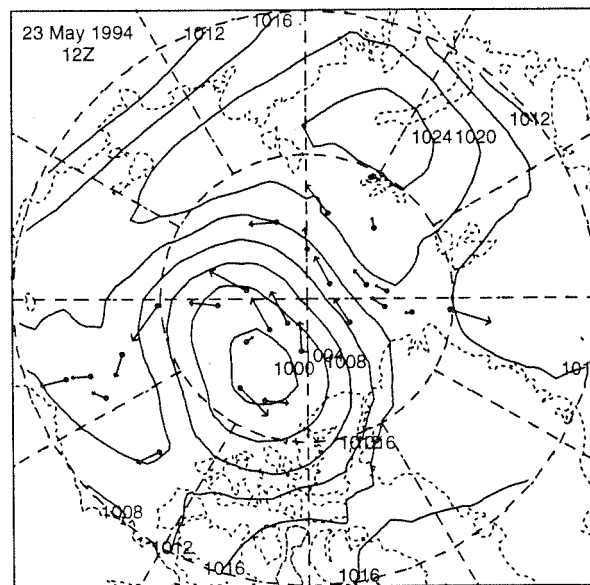
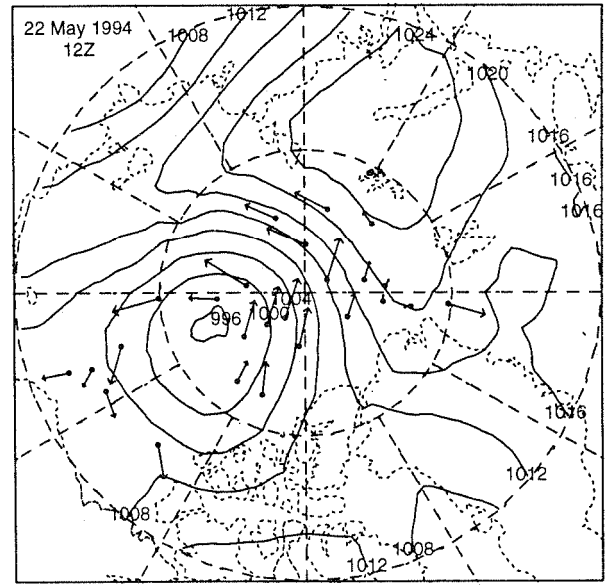
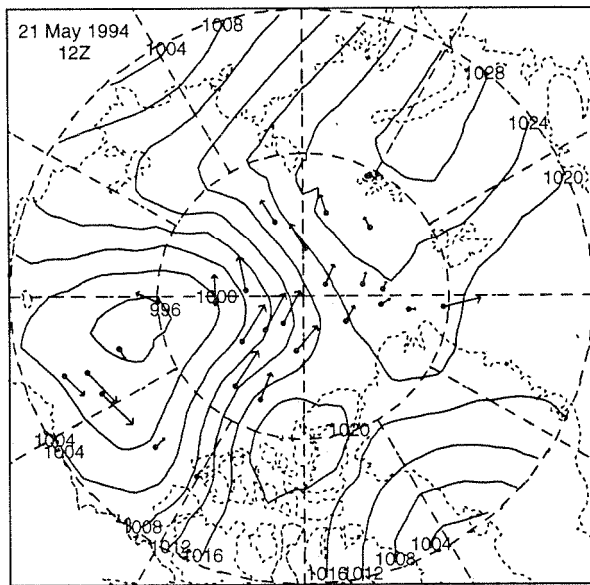
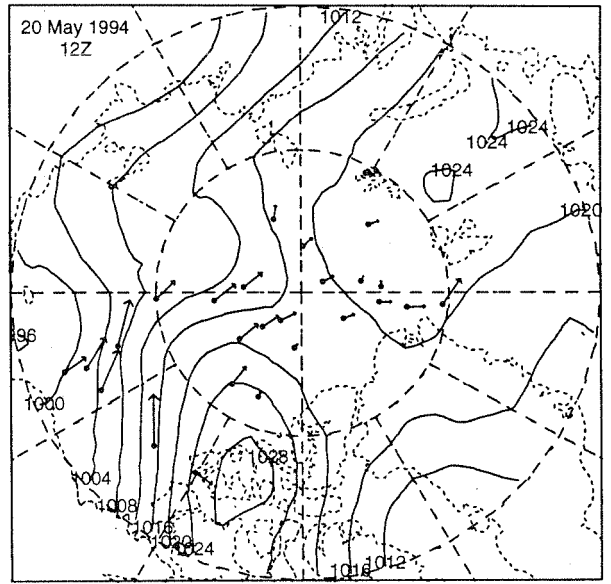
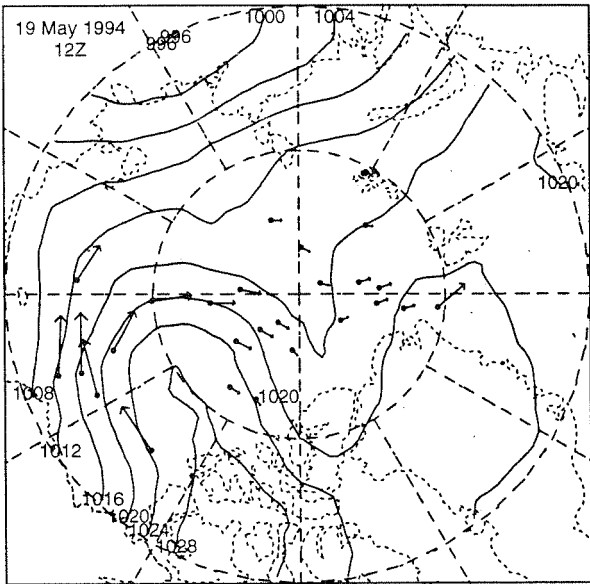
7 MAY 1994 - 12 MAY 1994



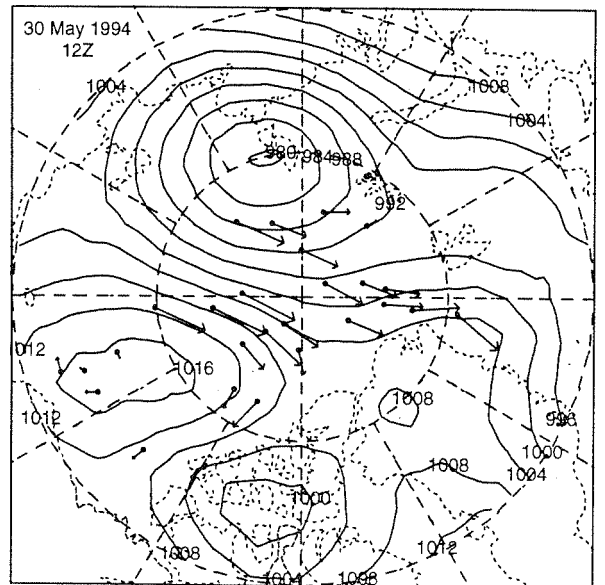
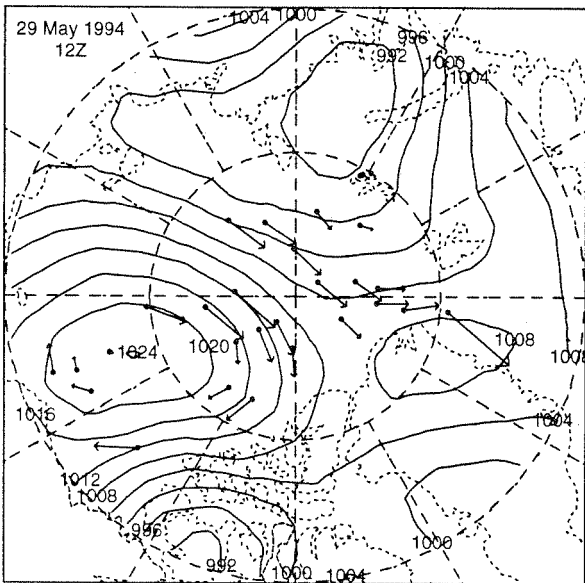
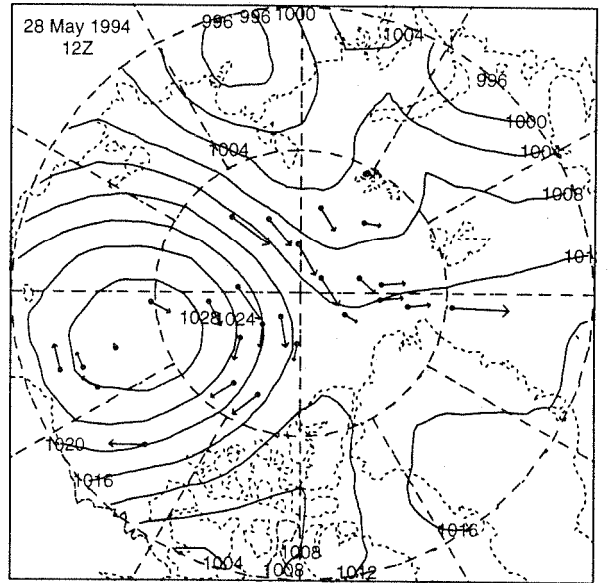
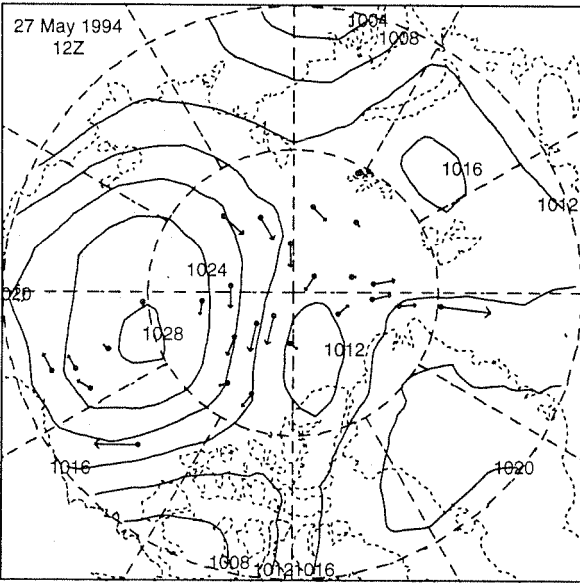
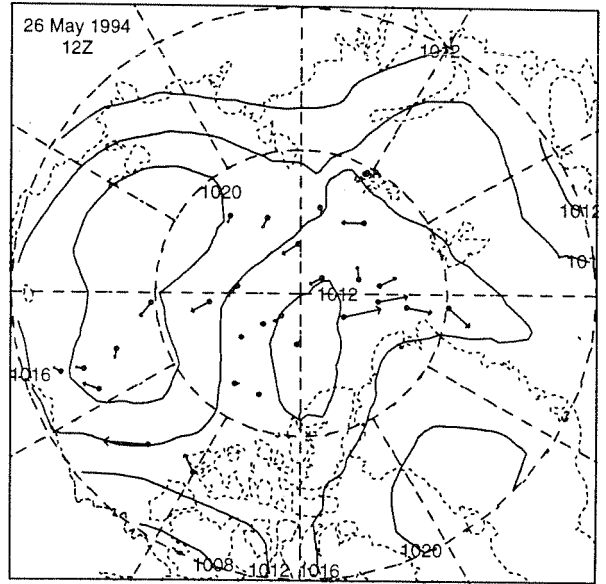
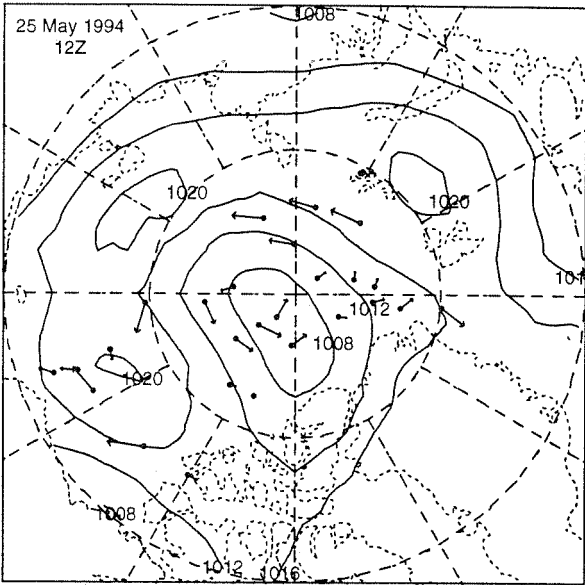
13 MAY 1994 - 18 MAY 1994



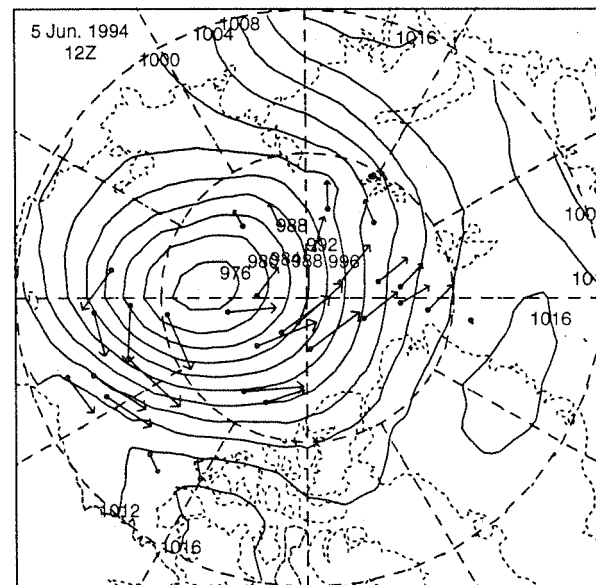
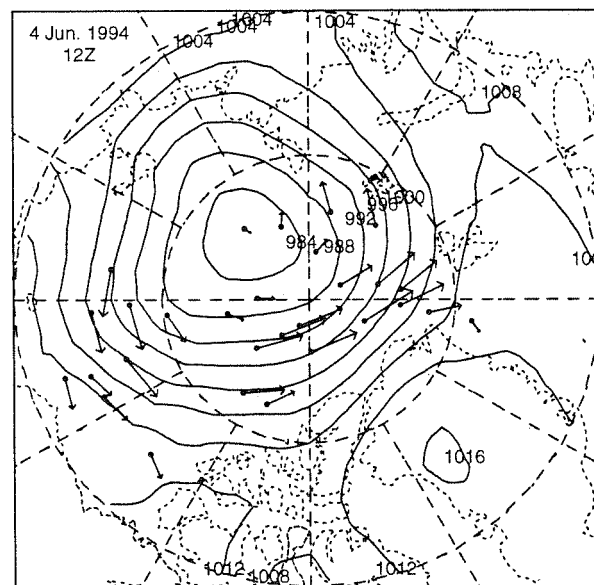
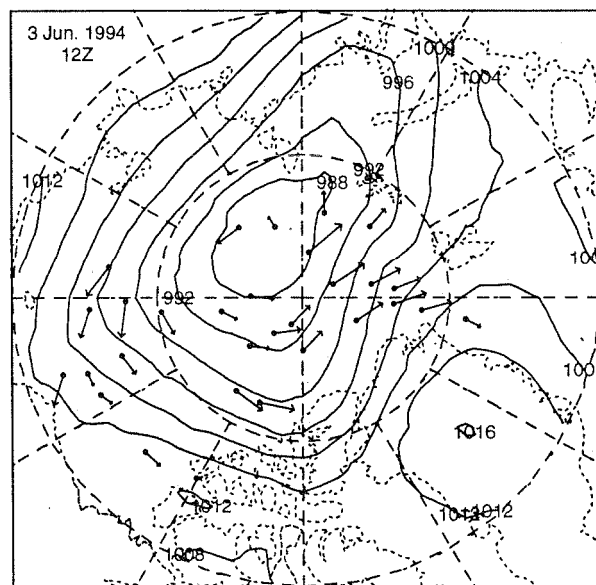
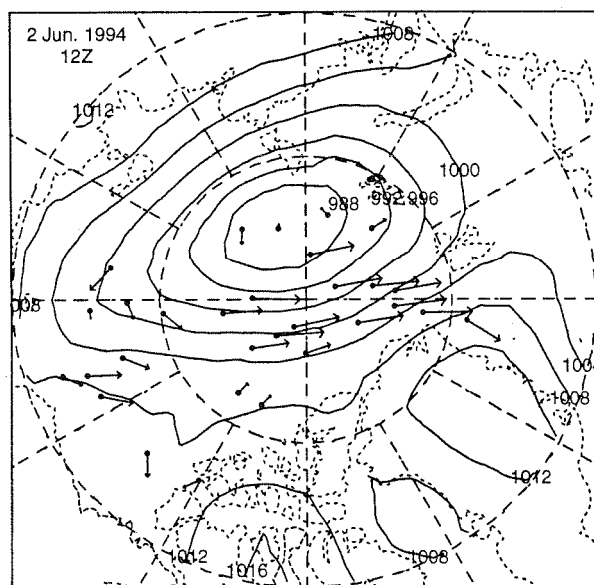
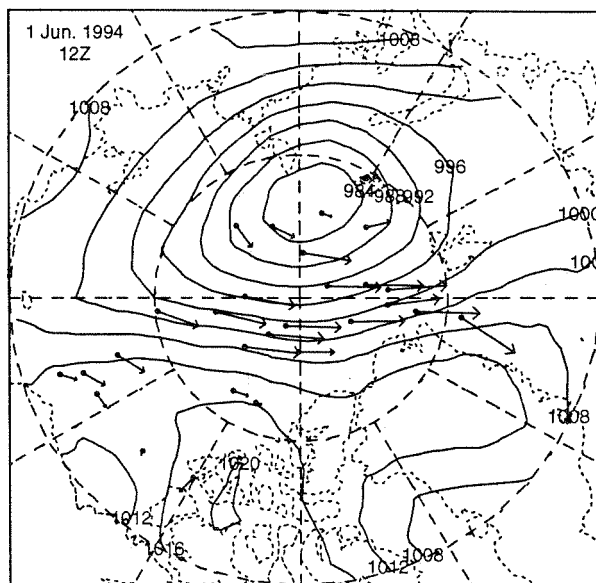
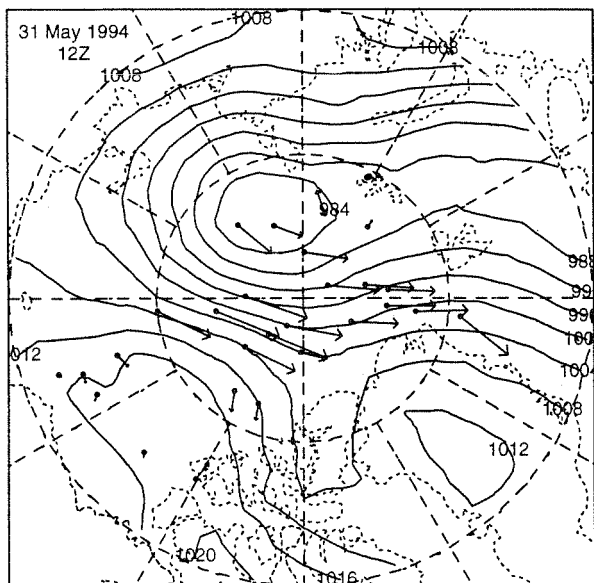
19 MAY 1994 - 24 MAY 1994



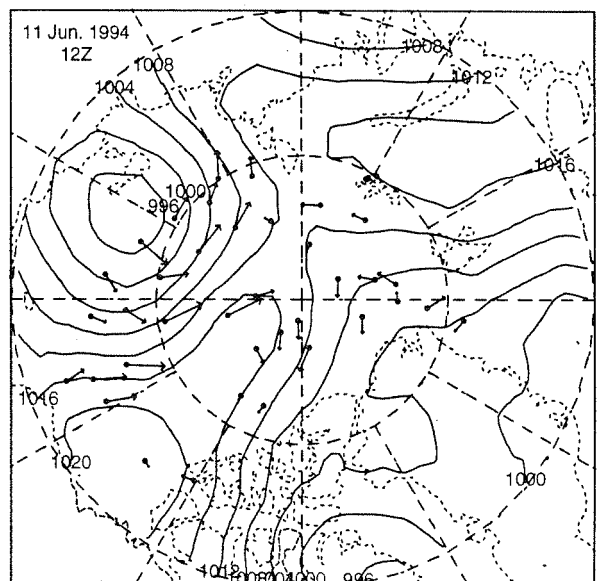
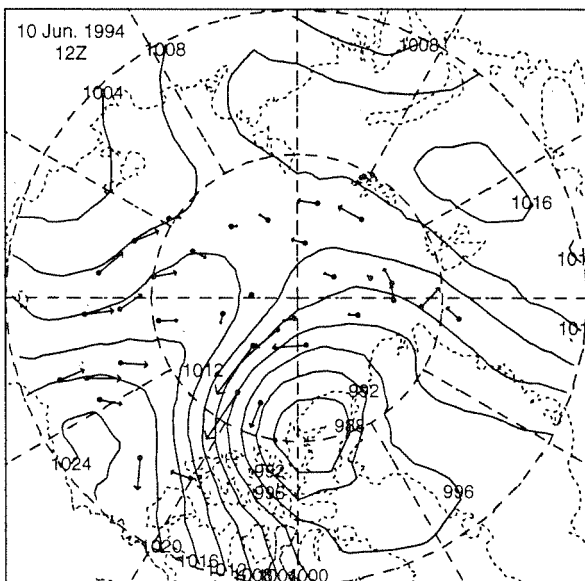
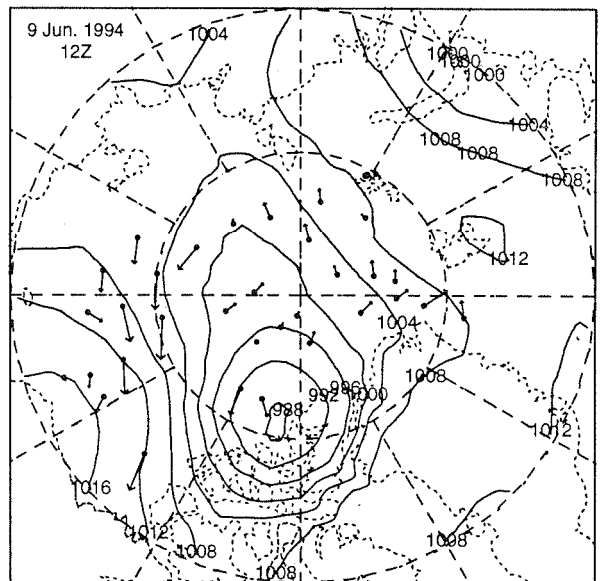
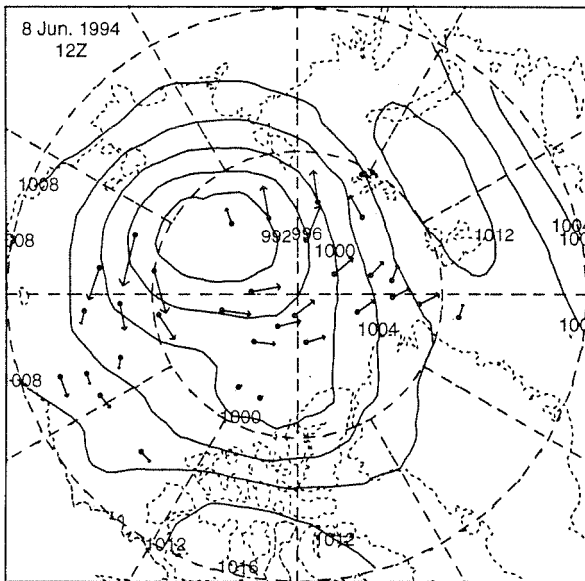
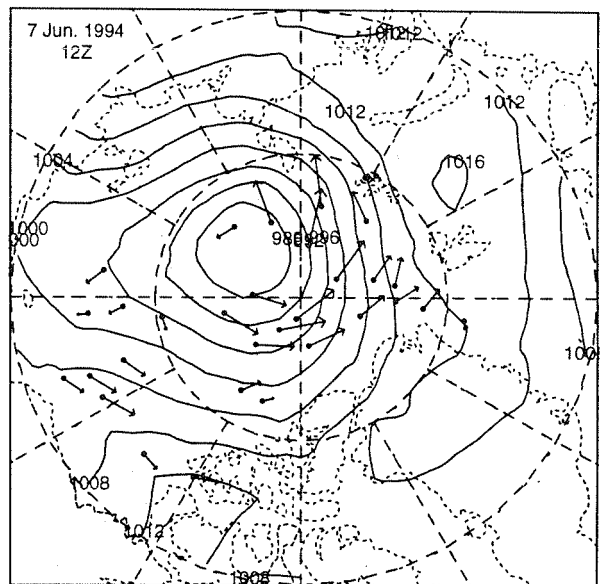
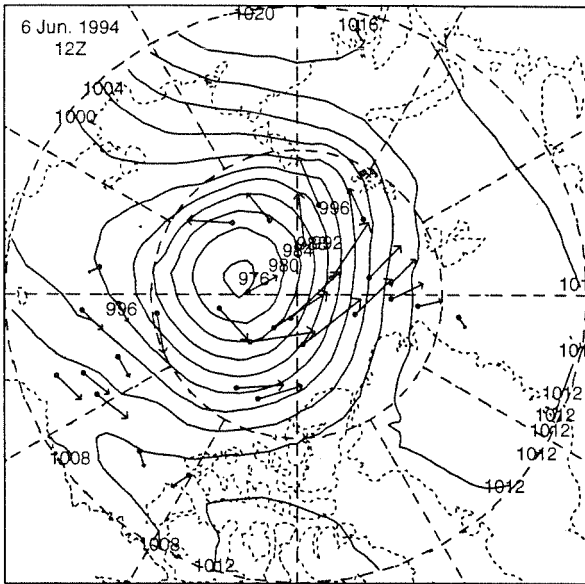
25 MAY 1994 - 30 MAY 1994



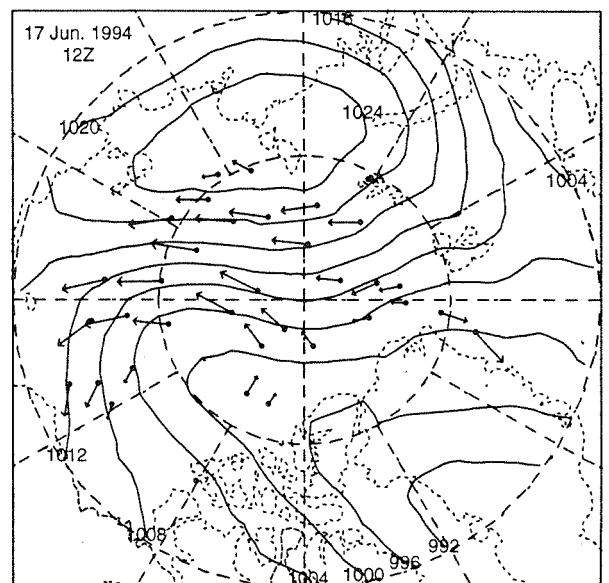
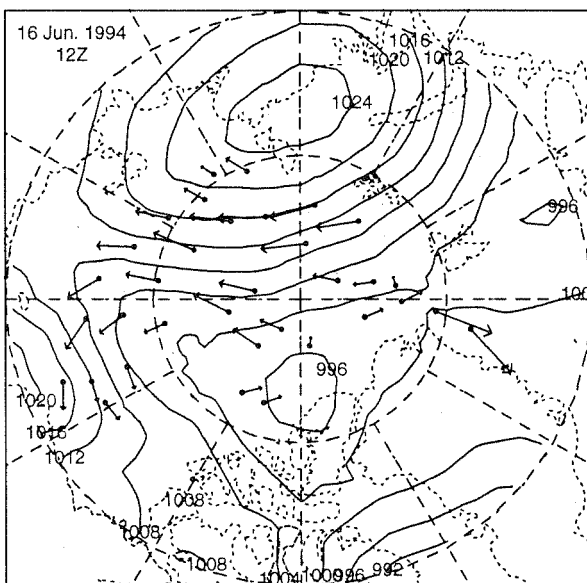
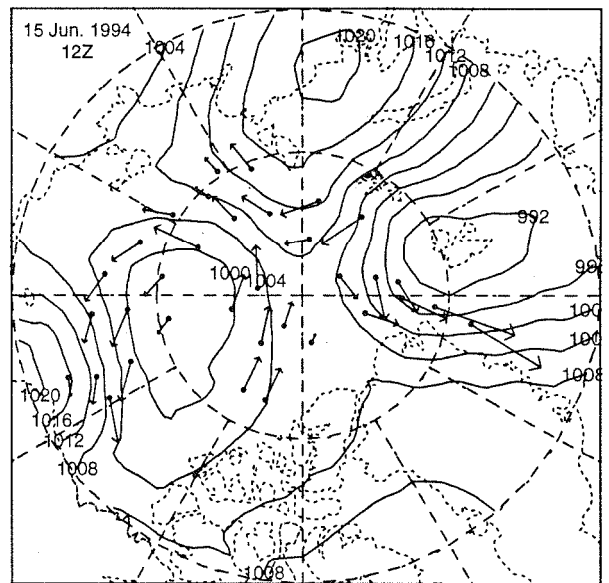
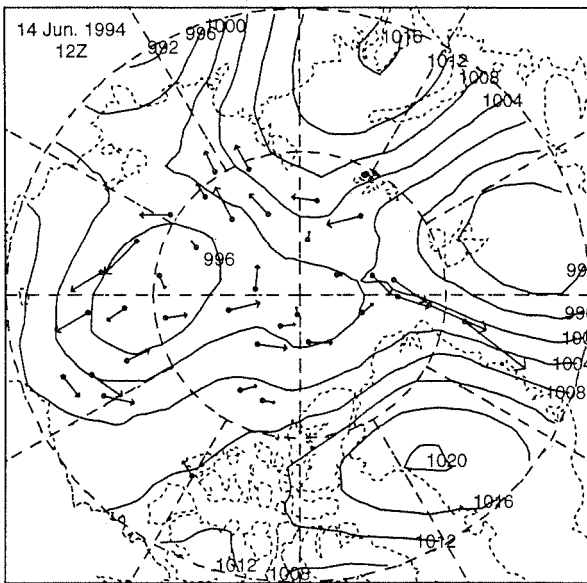
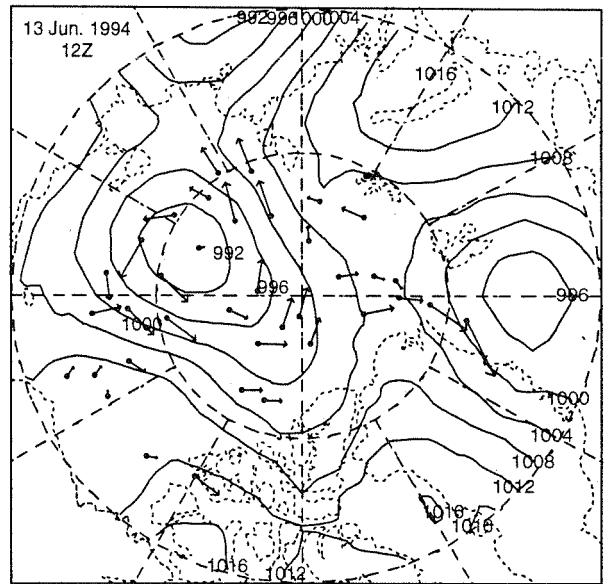
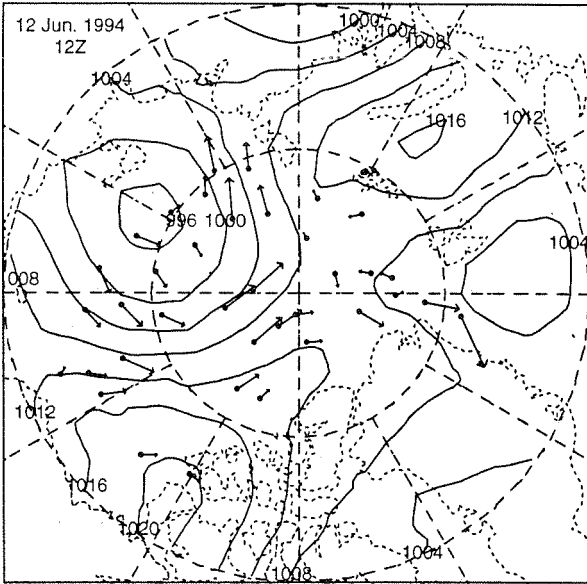
31 MAY 1994 - 5 JUN 1994



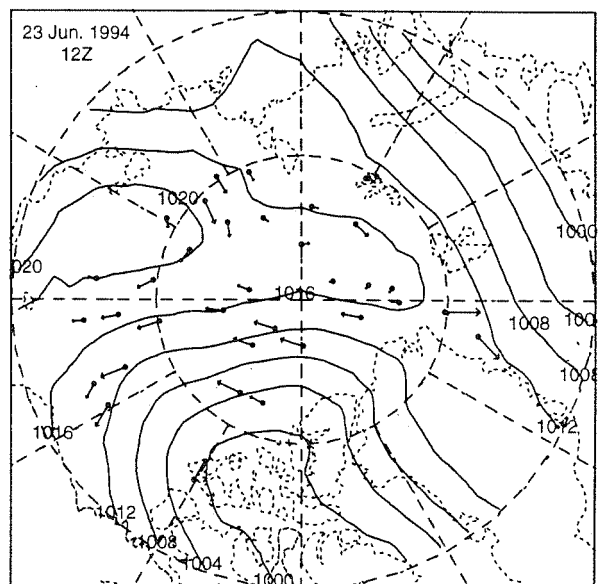
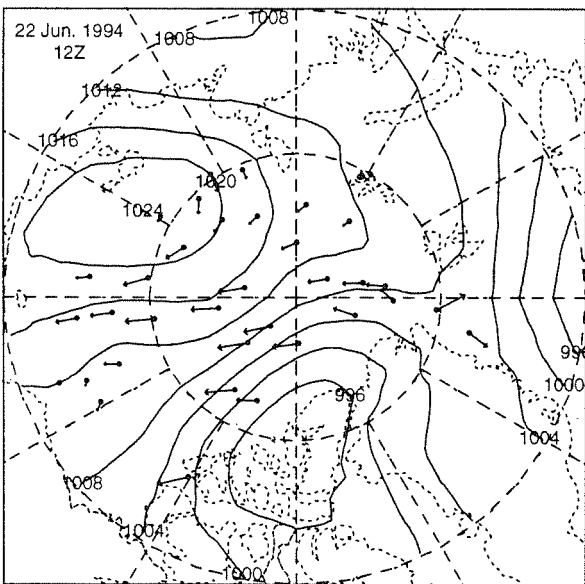
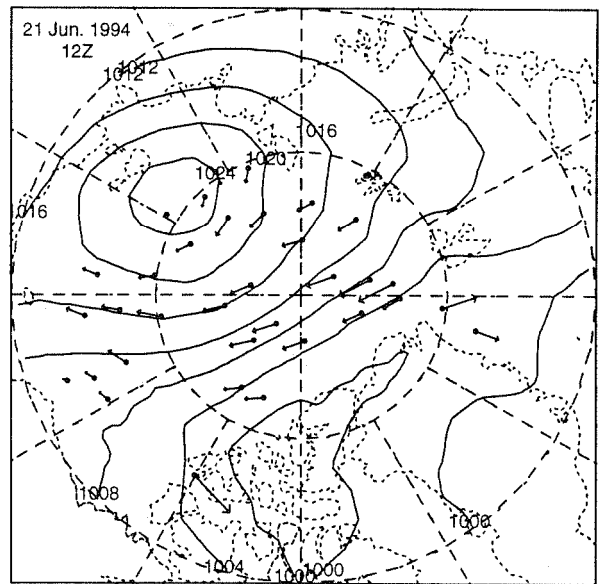
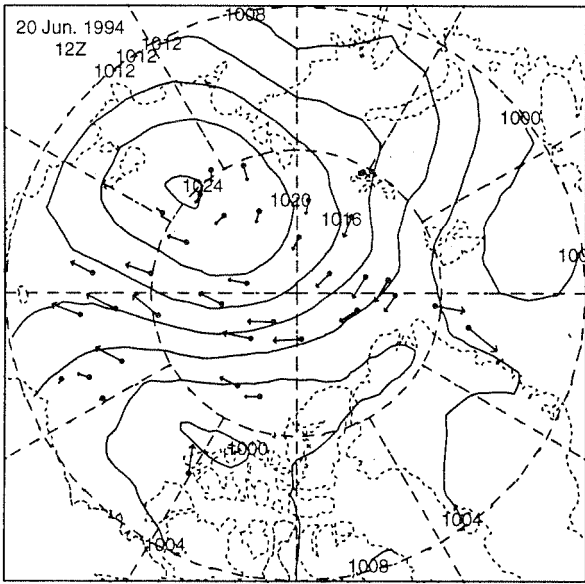
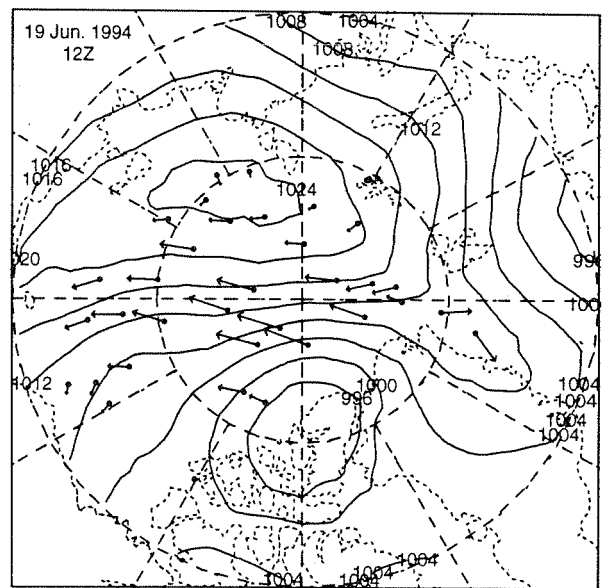
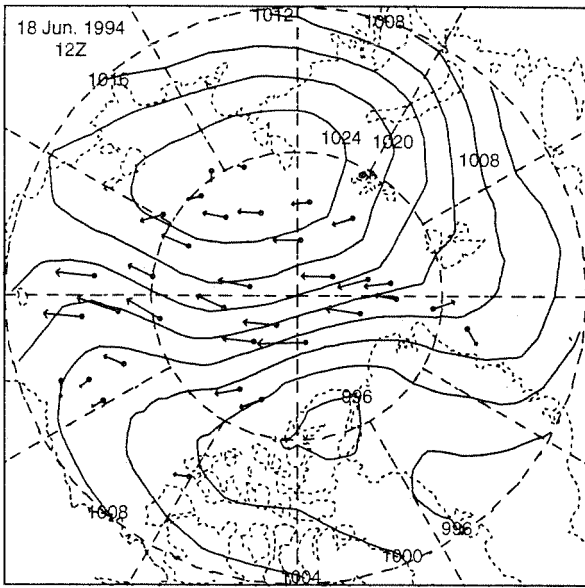
6 JUN 1994 - 11 JUN 1994



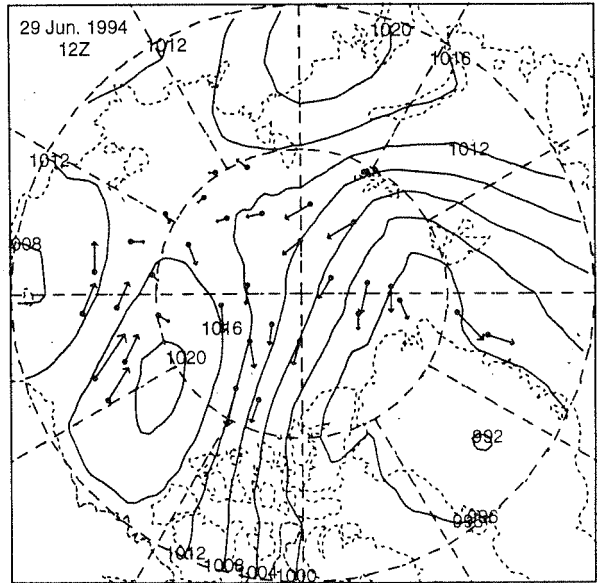
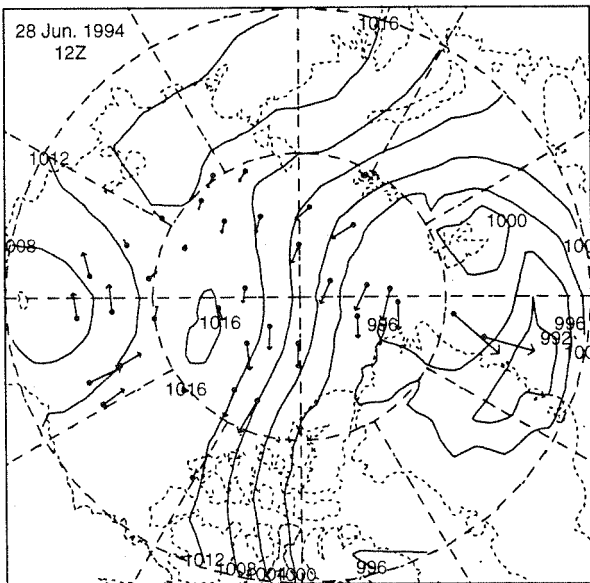
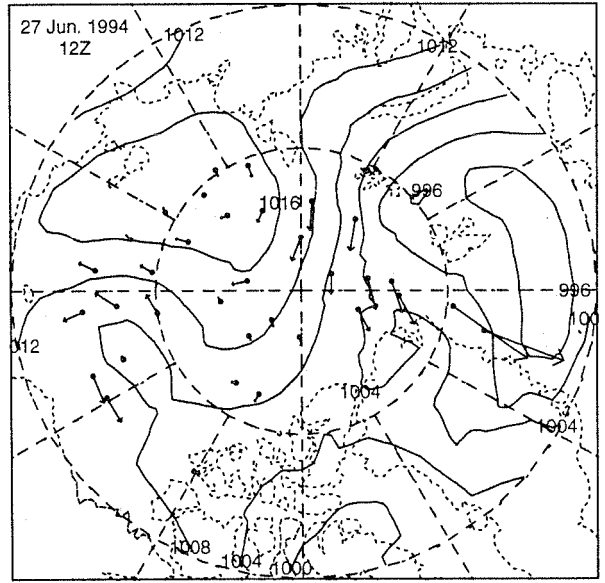
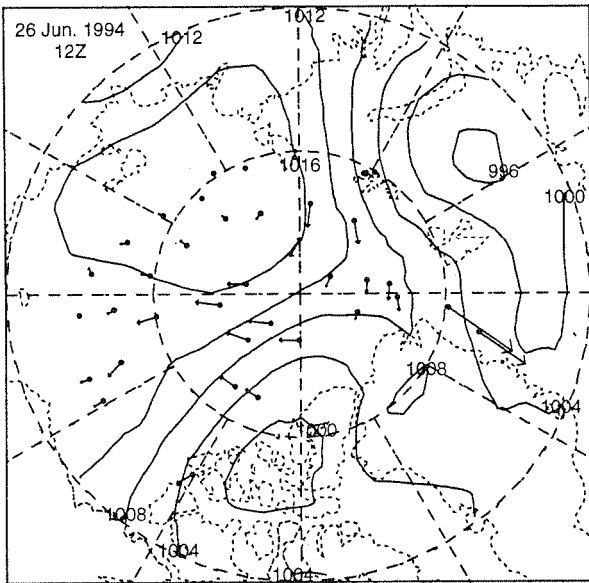
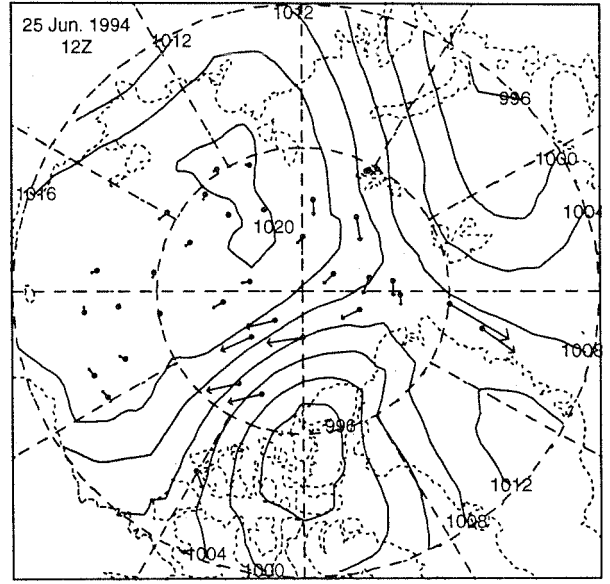
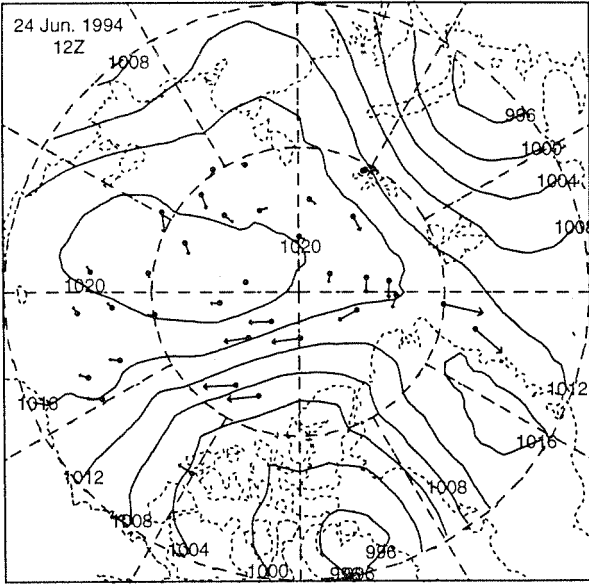
12 JUN 1994 - 17 JUN 1994



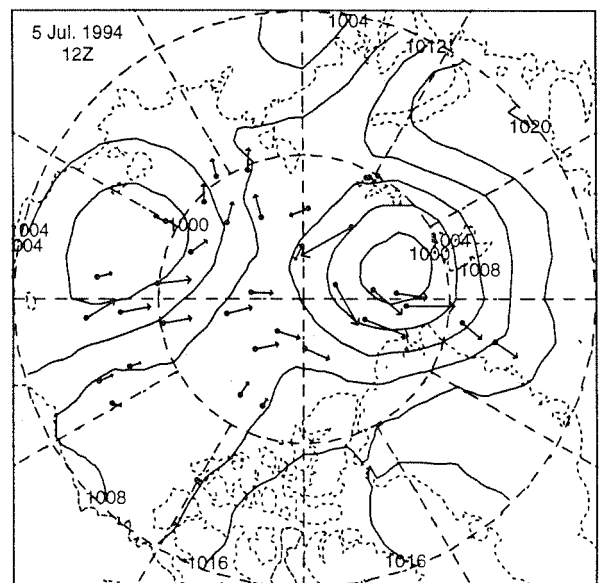
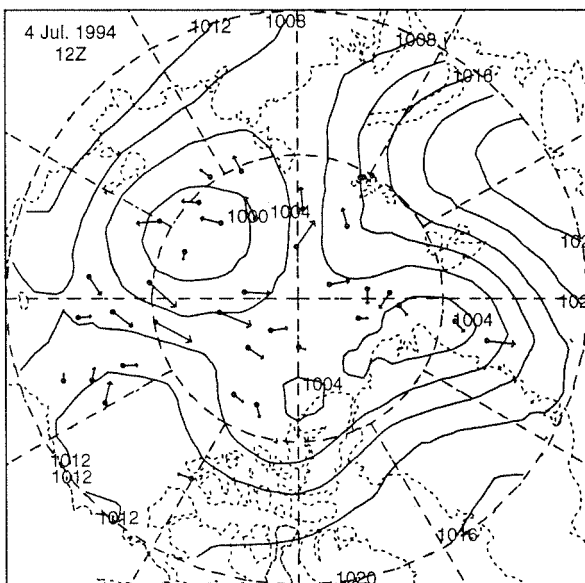
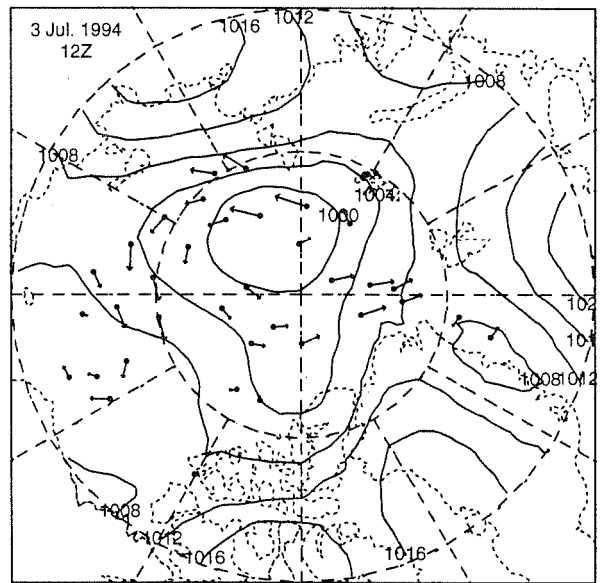
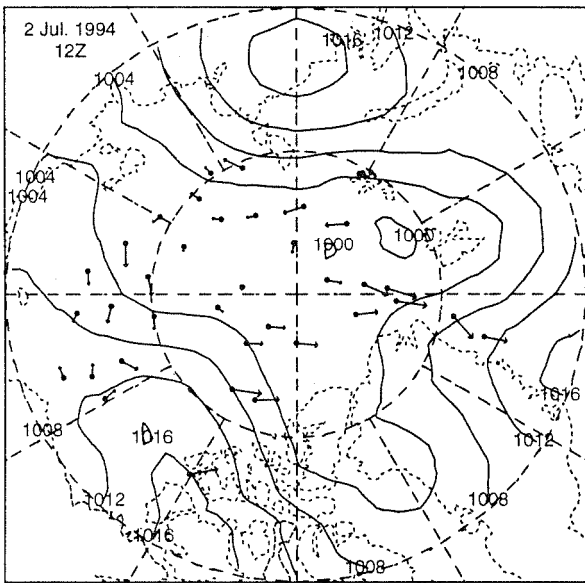
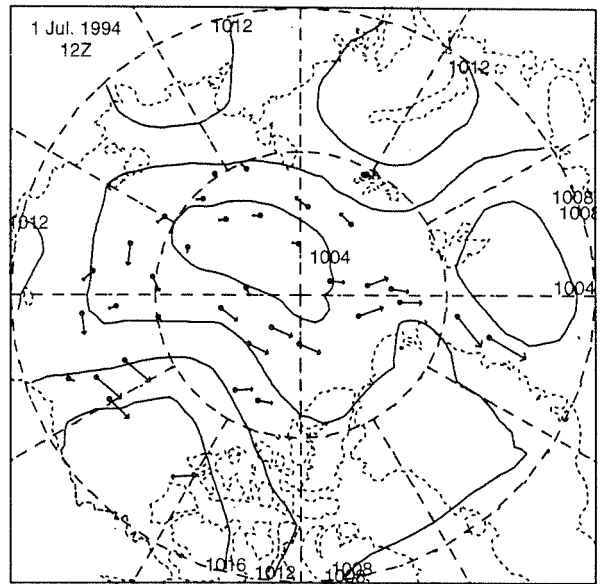
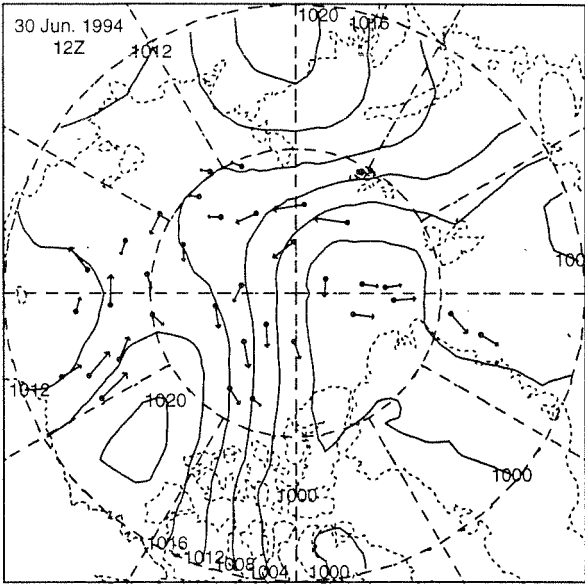
18 JUN 1994 - 23 JUN 1994



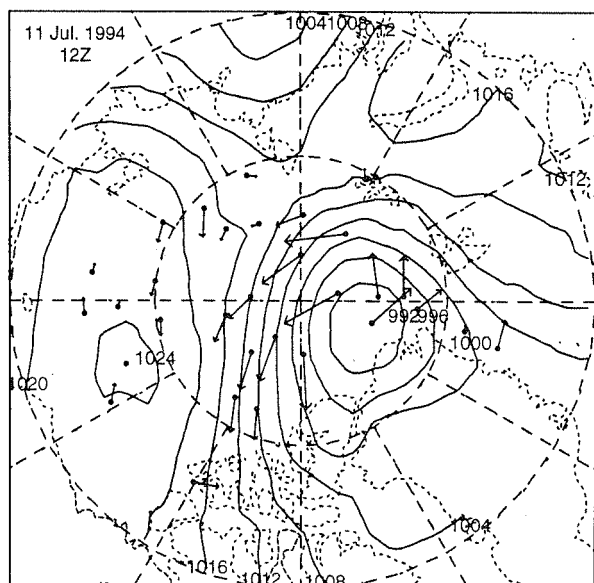
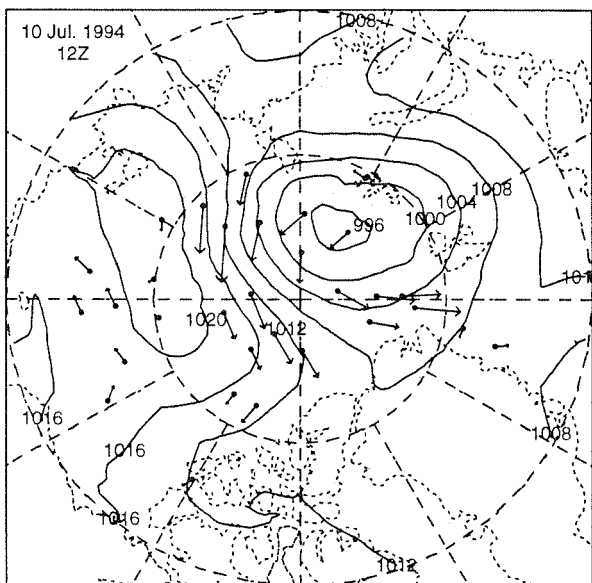
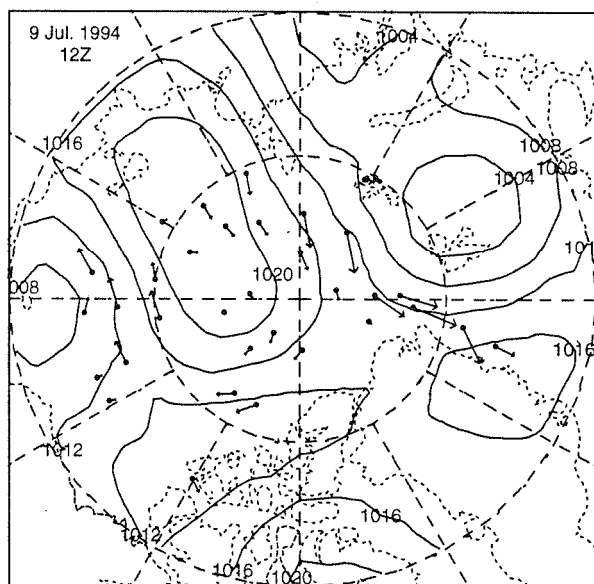
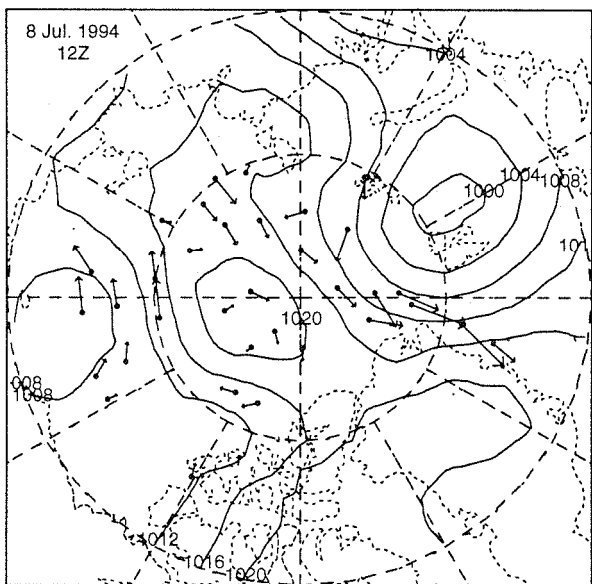
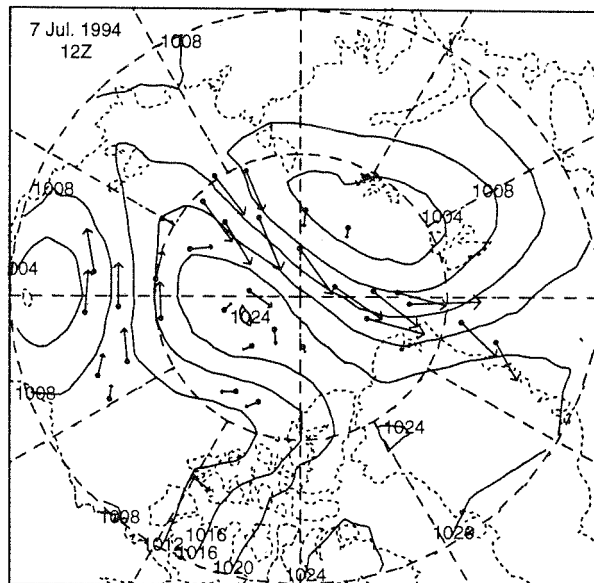
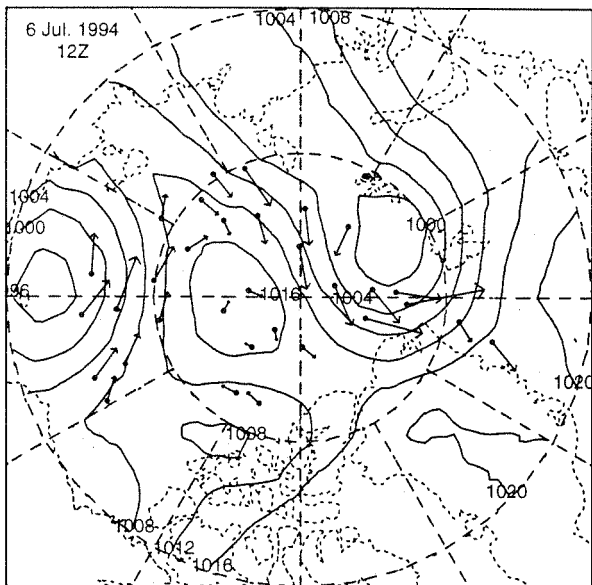
24 JUN 1994 - 29 JUN 1994



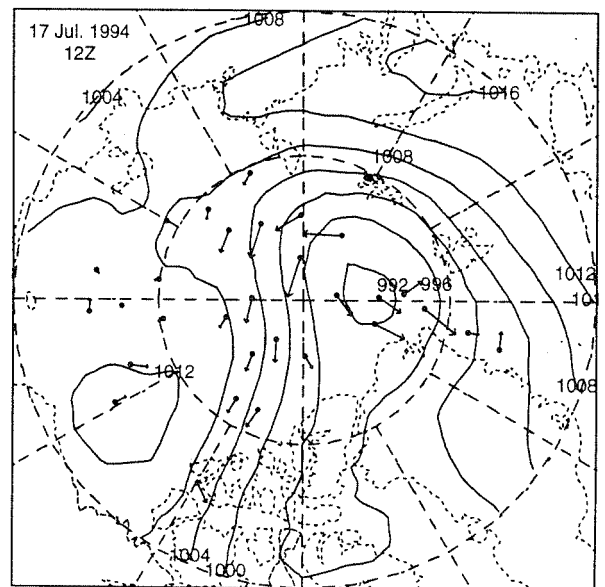
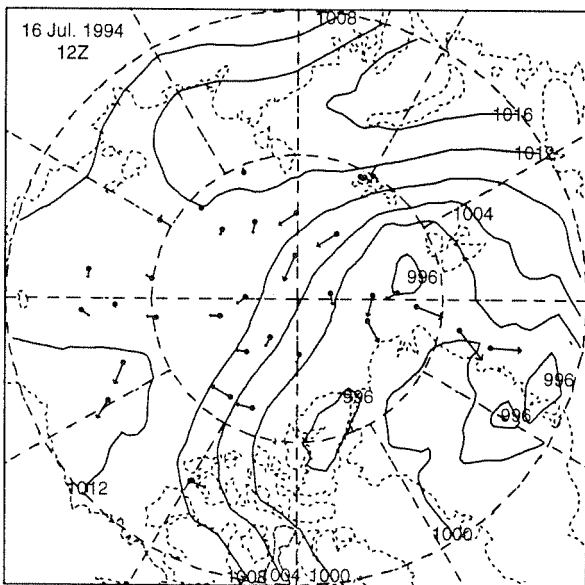
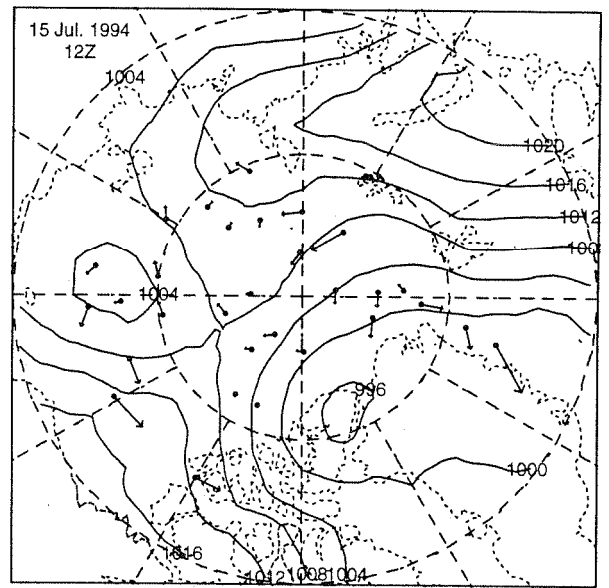
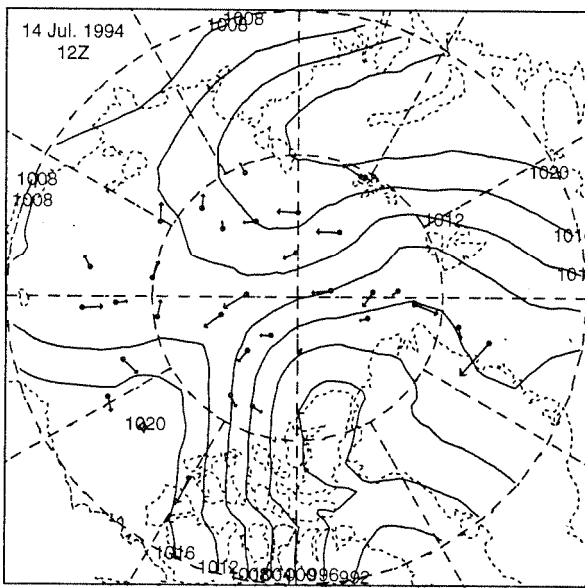
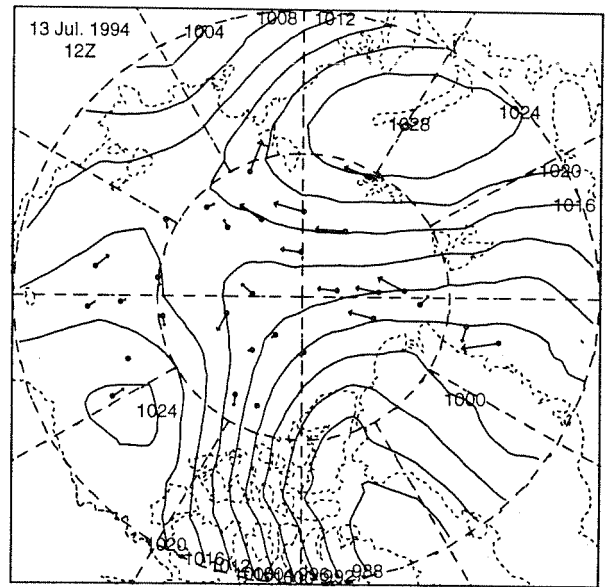
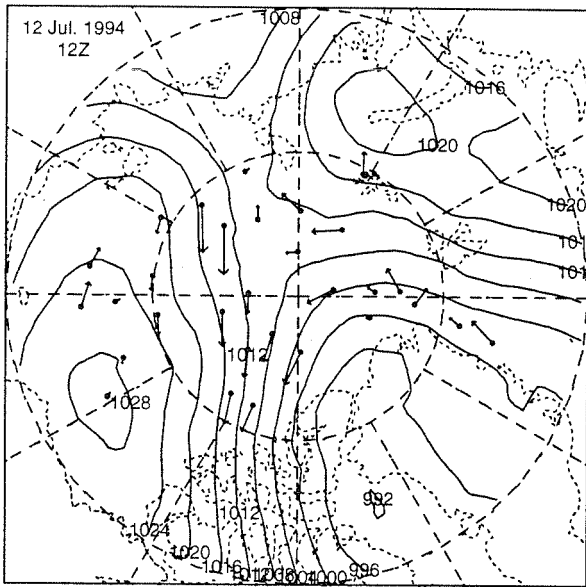
30 JUN 1994 - 5 JUL 1994



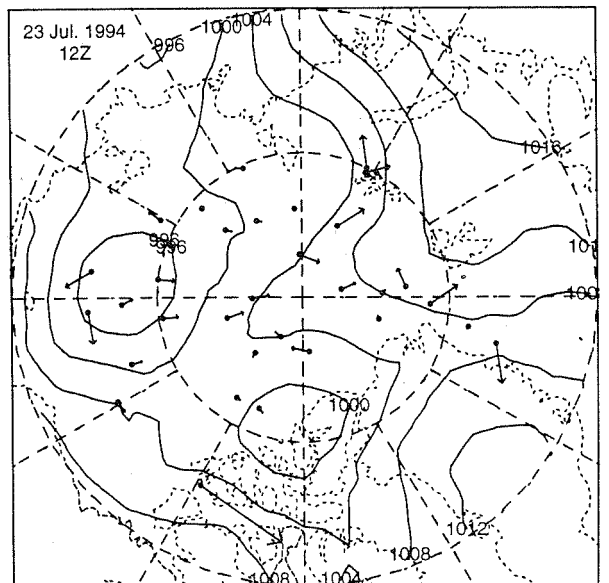
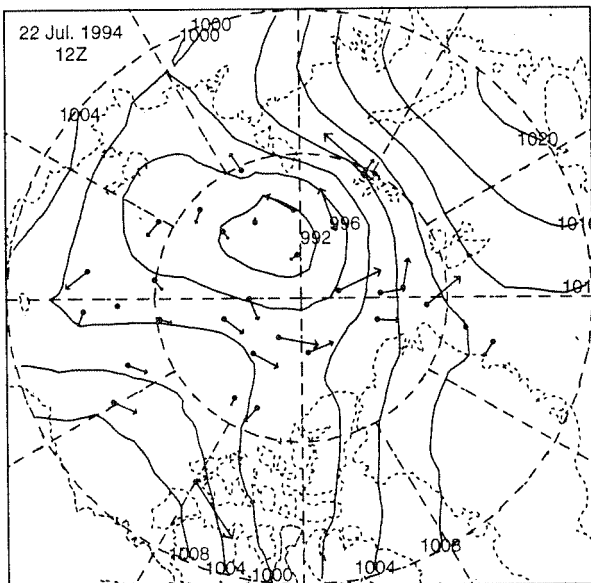
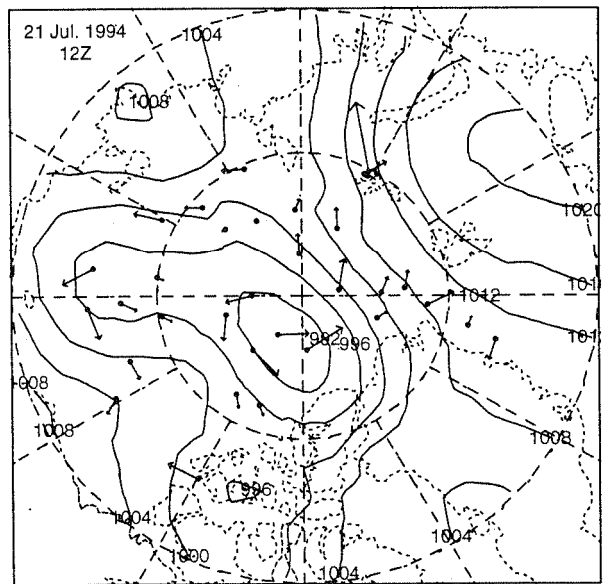
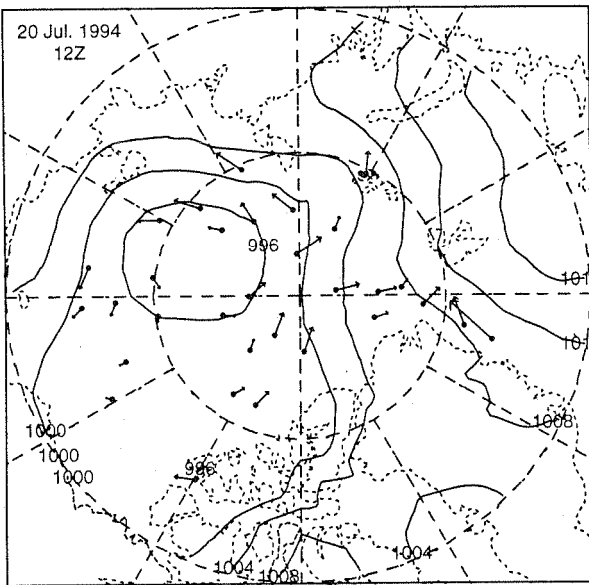
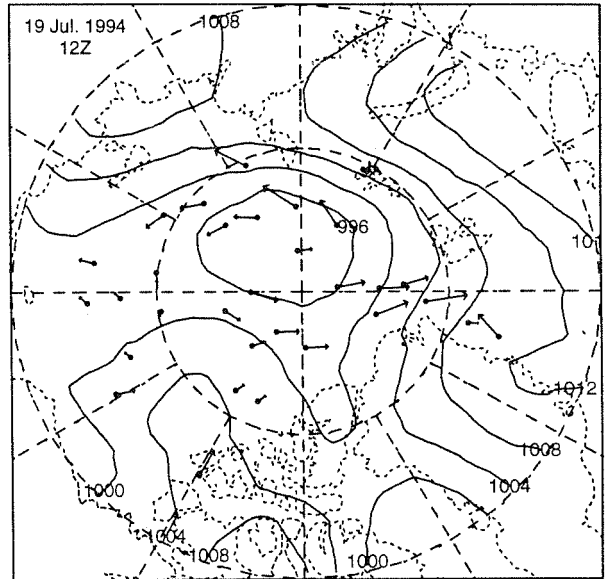
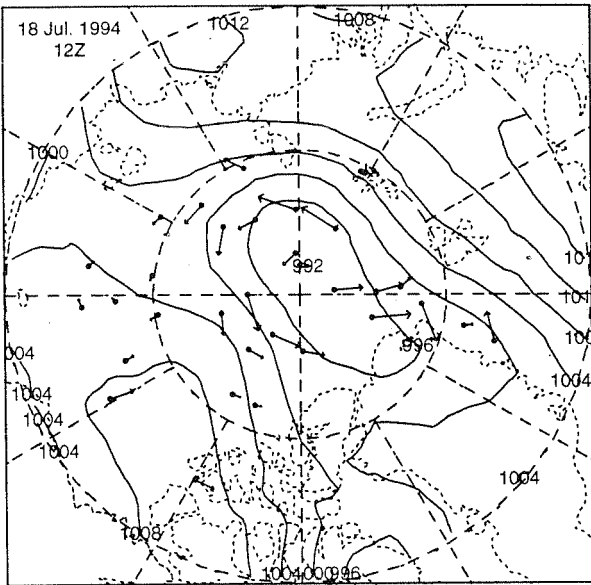
6 JUL 1994 - 11 JUL 1994

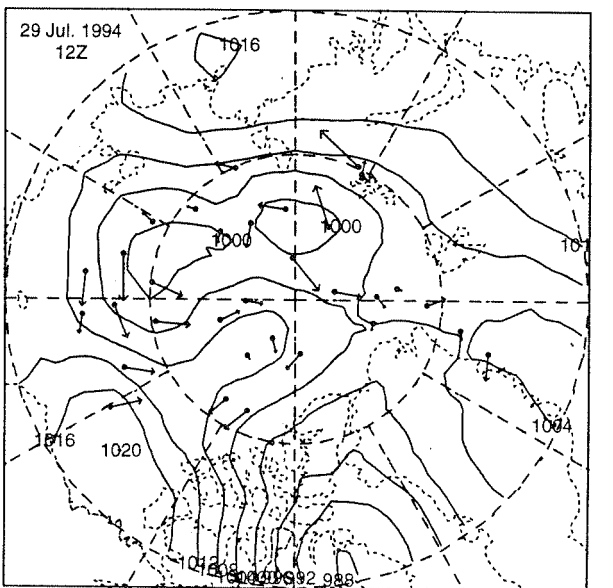
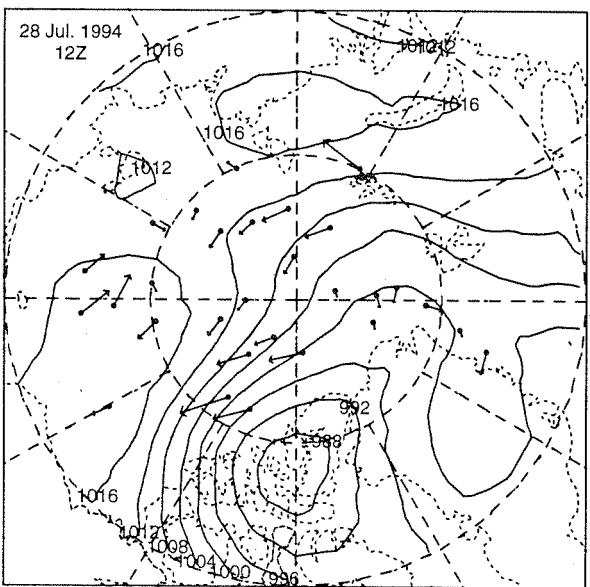
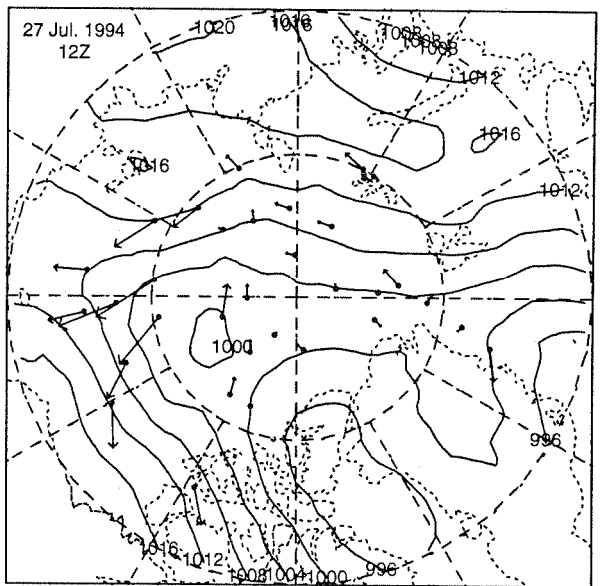
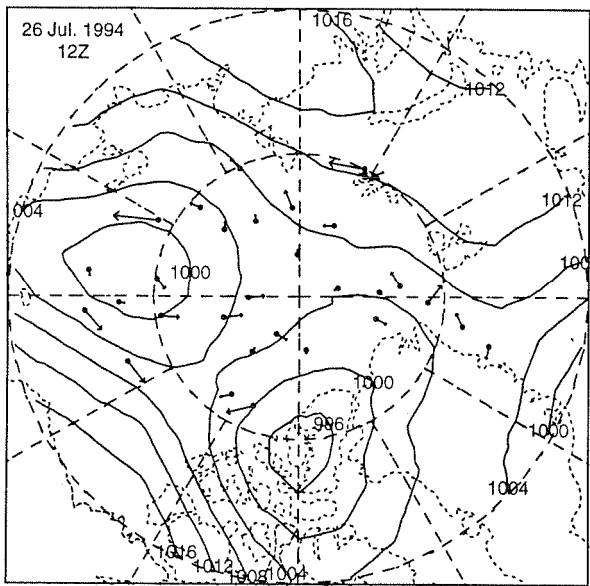
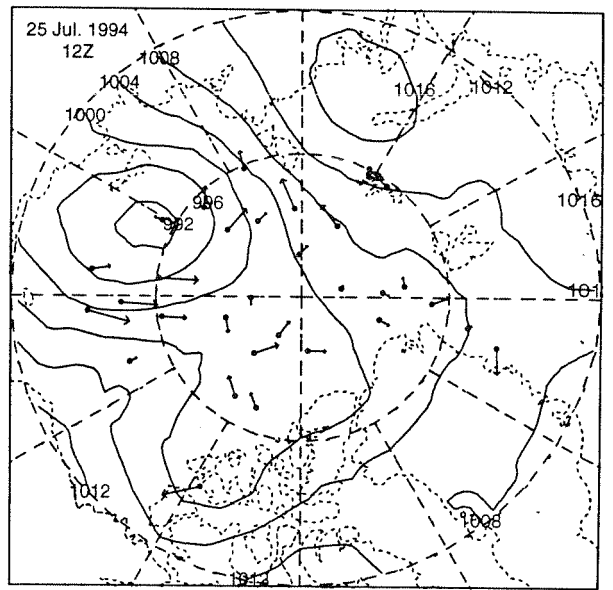
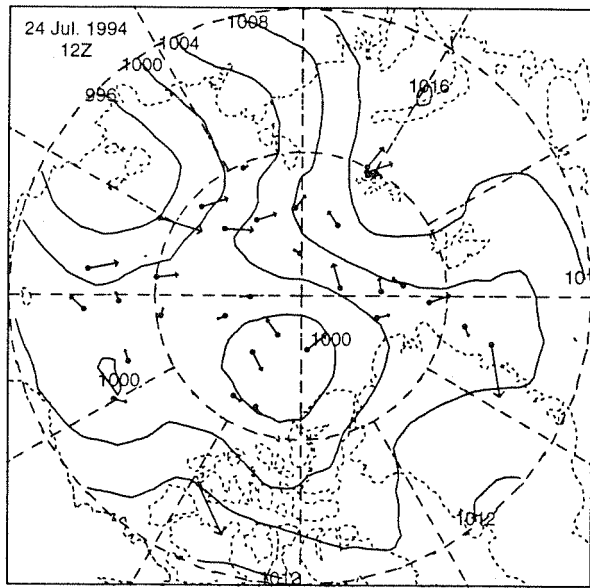


12 JUL 1994 - 17 JUL 1994

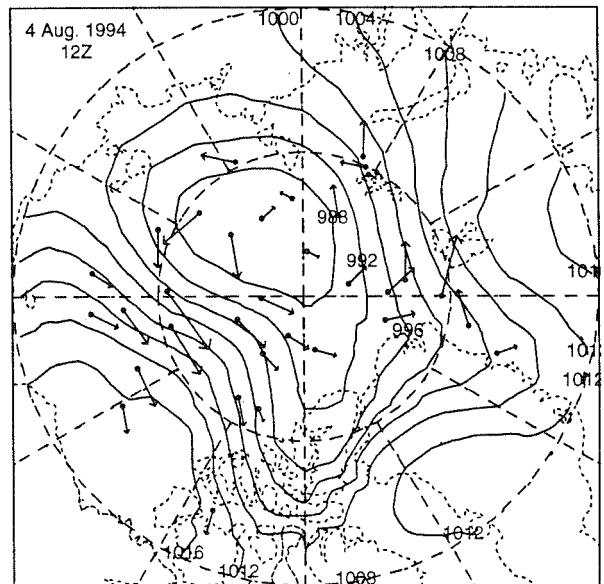
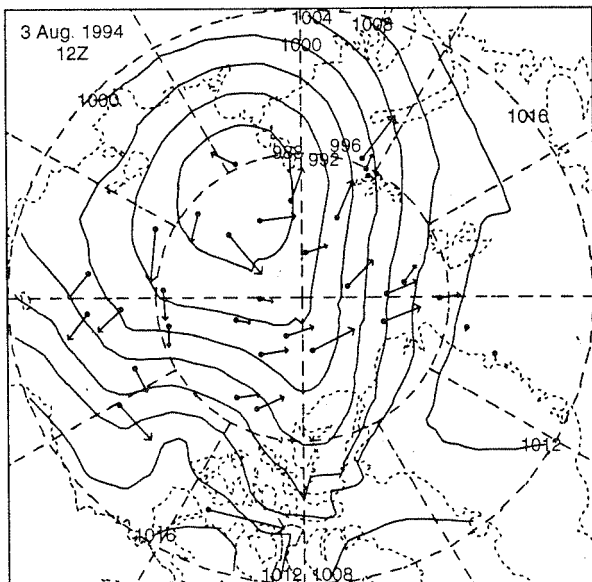
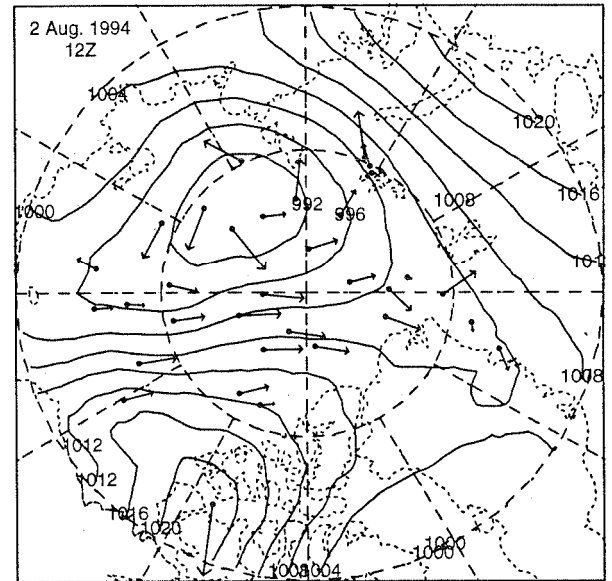
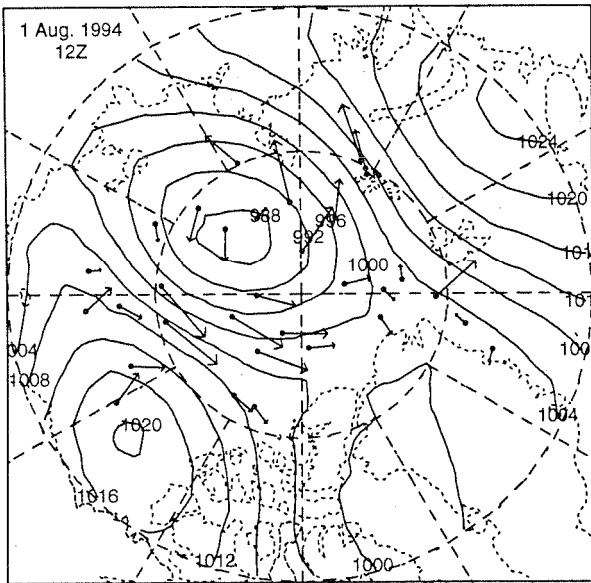
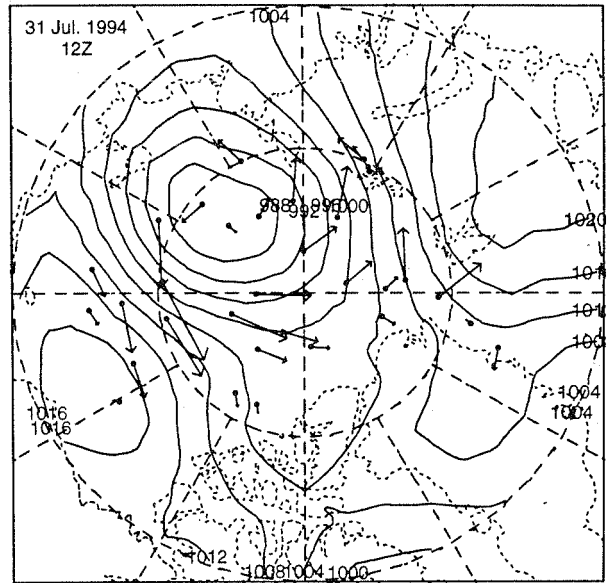
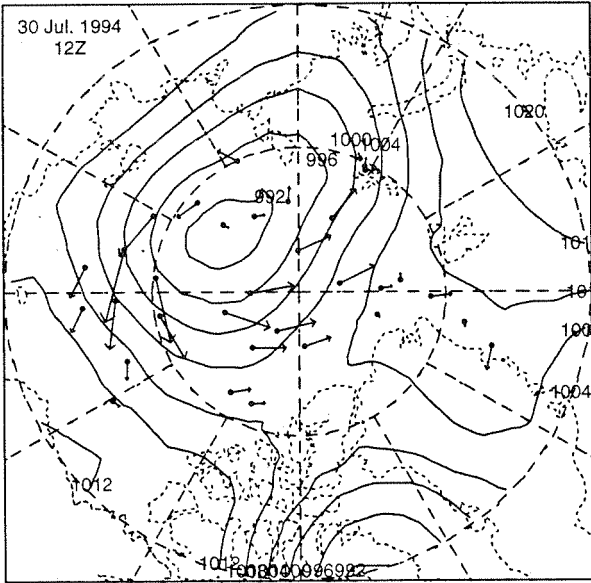


18 JUL 1994 - 23 JUL 1994

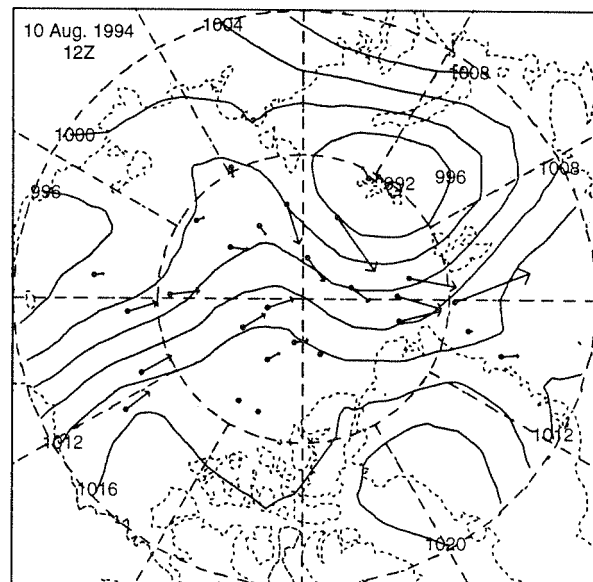
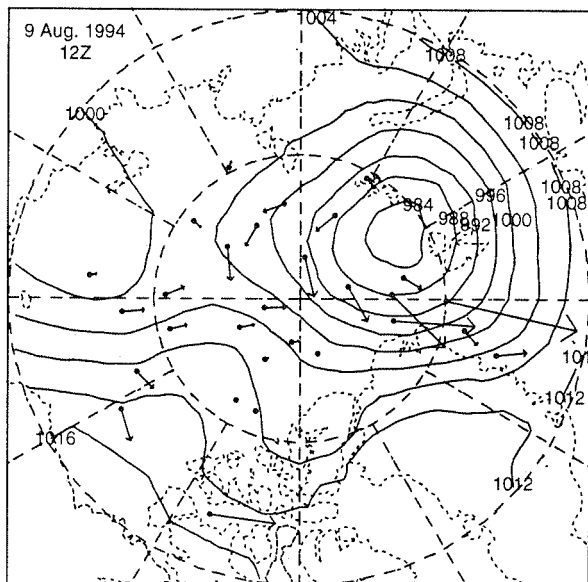
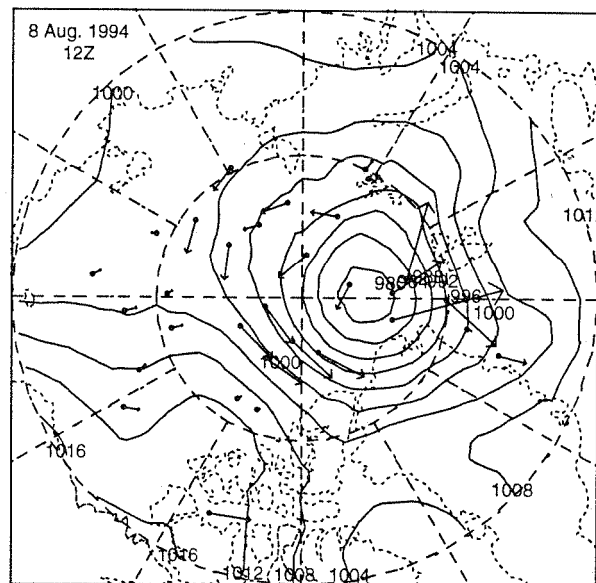
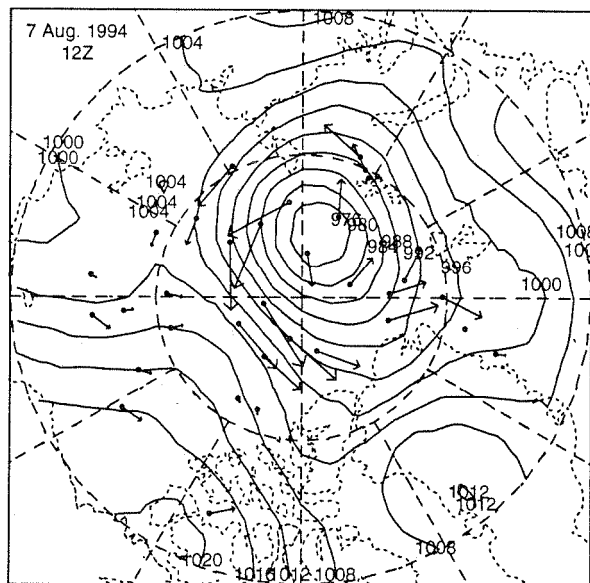
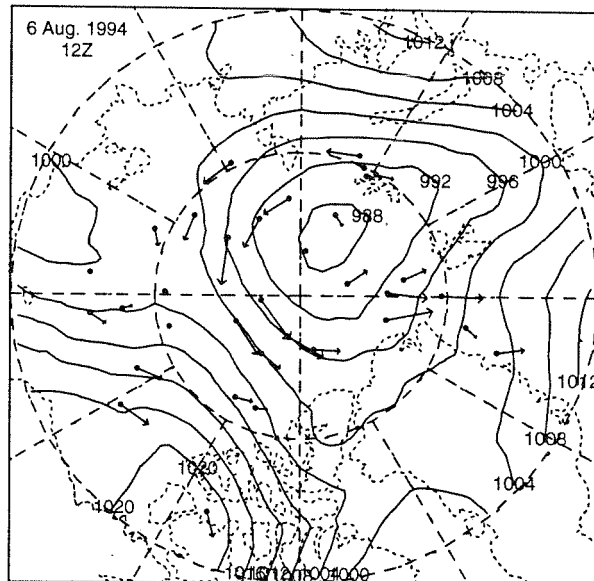
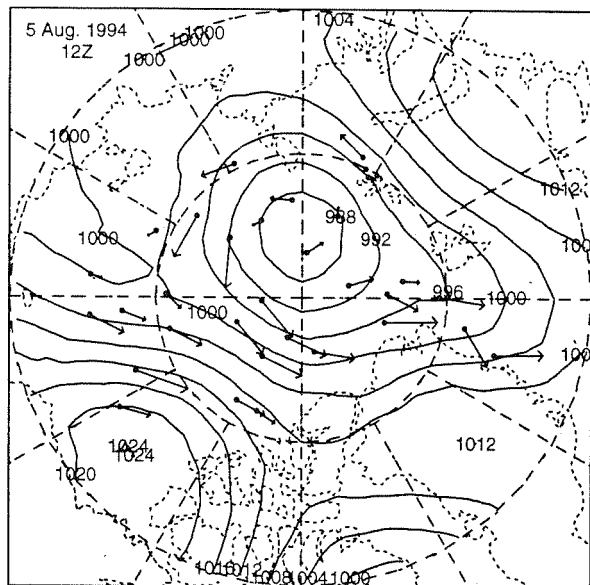




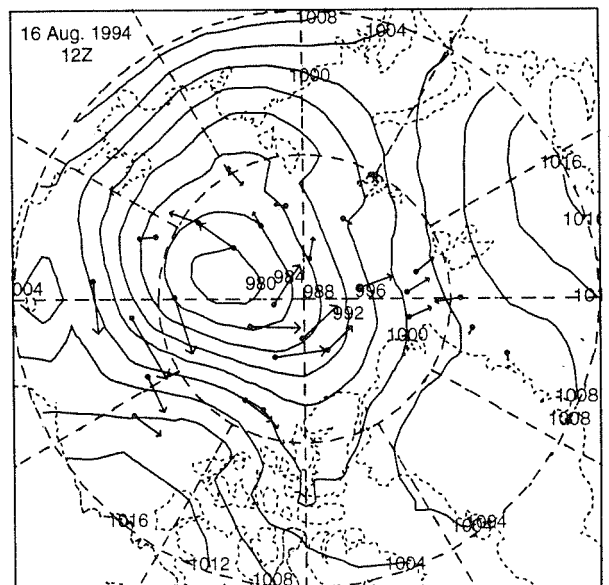
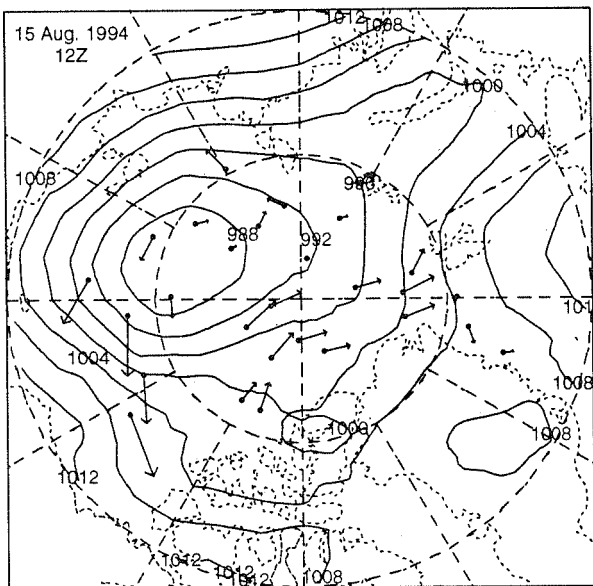
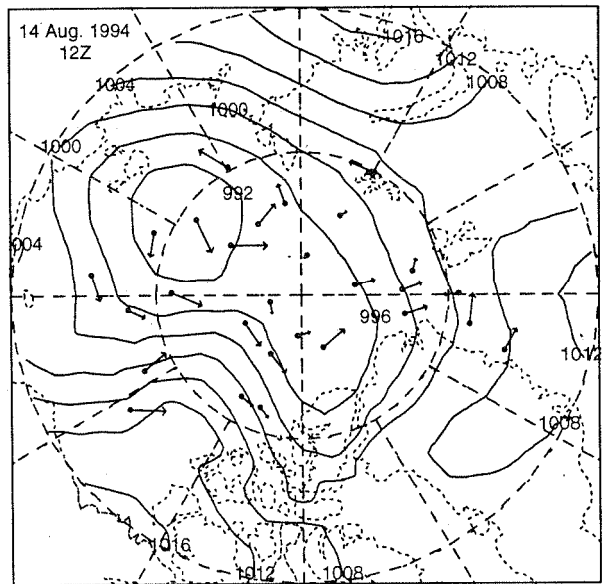
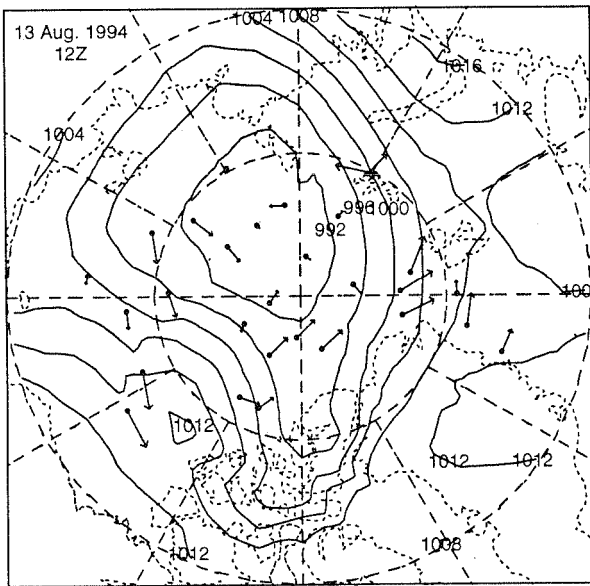
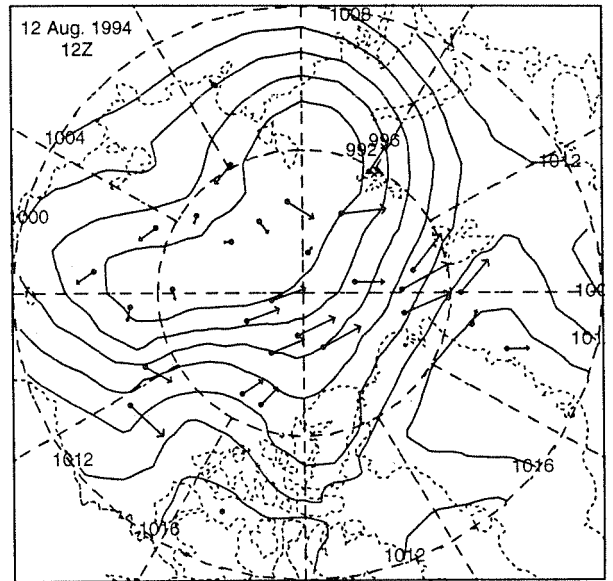
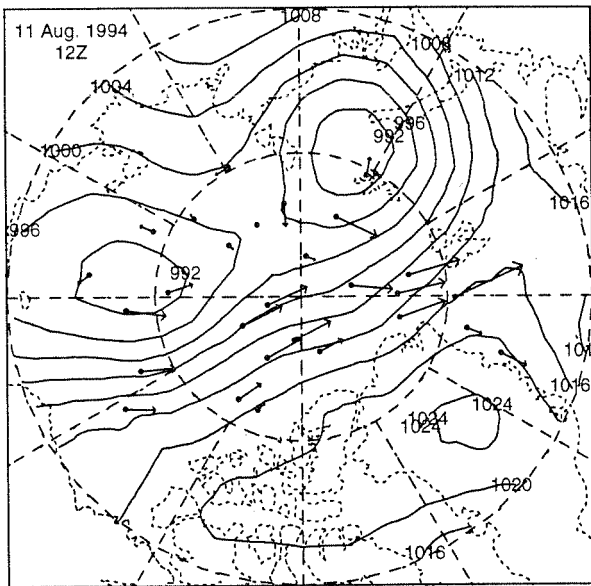
30 JUL 1994 - 4 AUG 1994



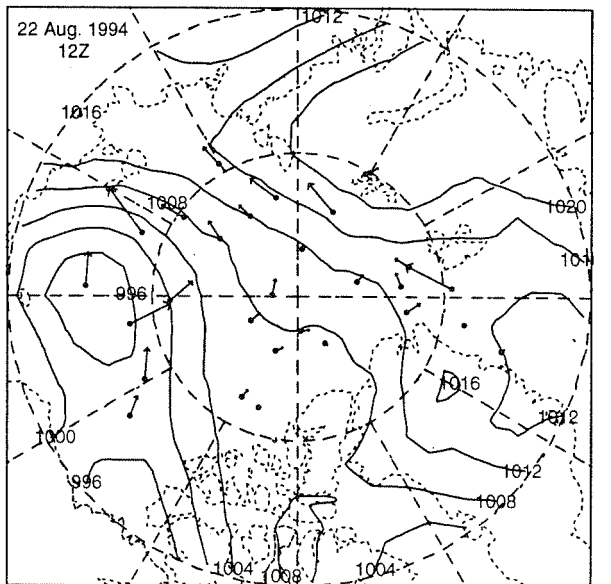
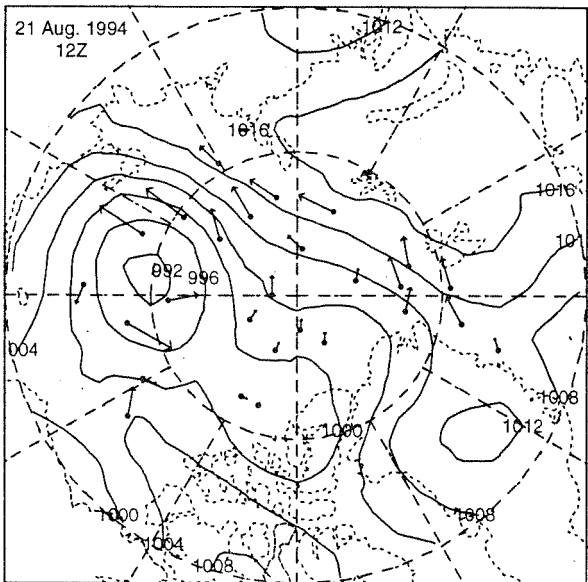
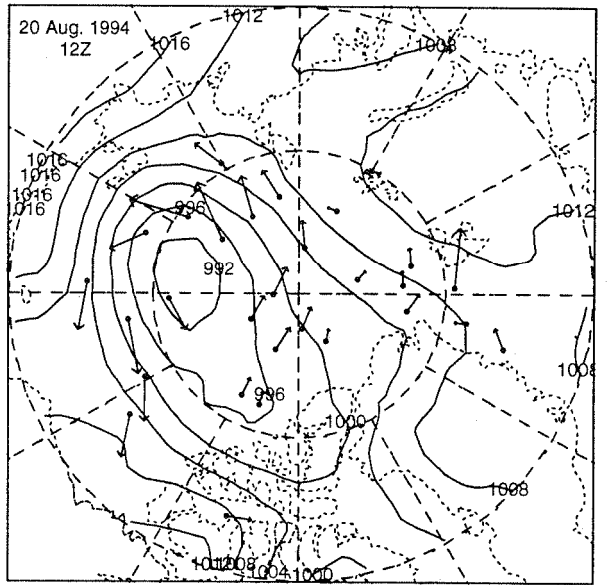
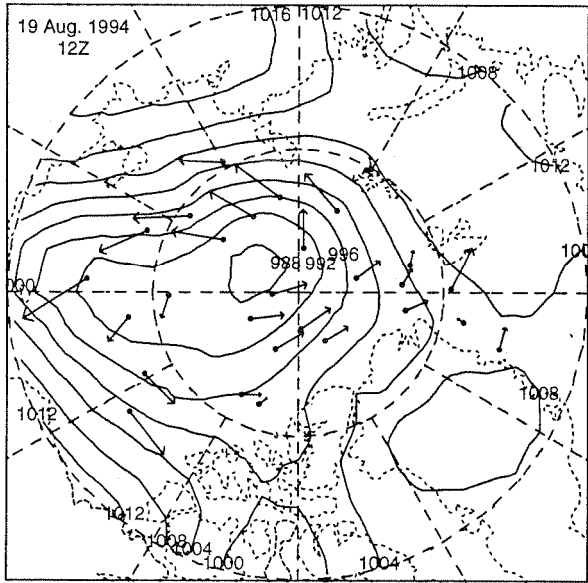
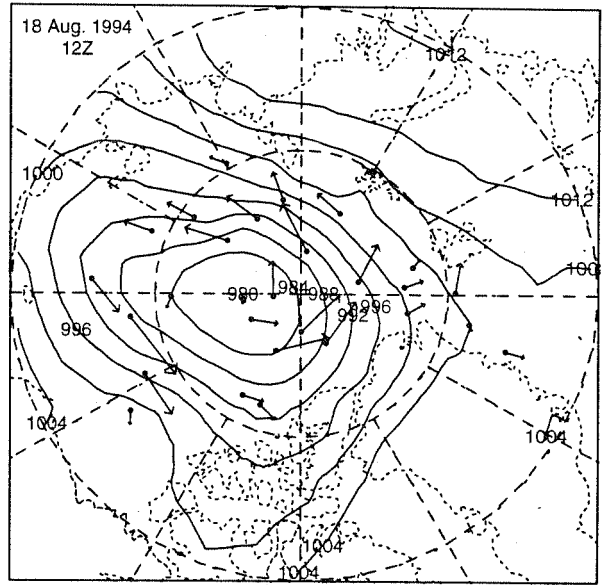
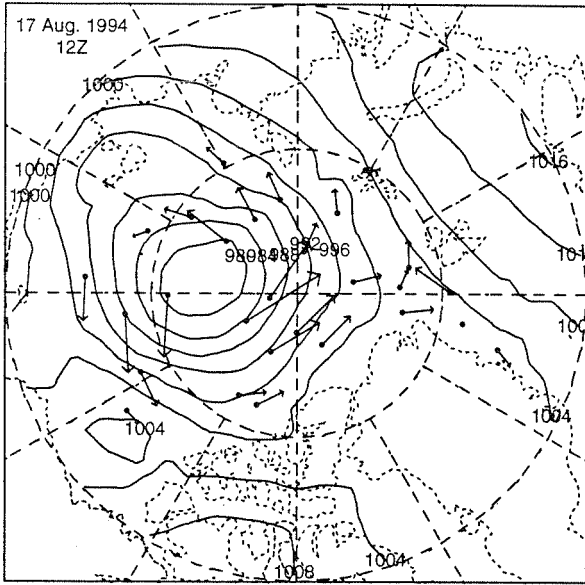
5 AUG 1994 - 10 AUG 1994



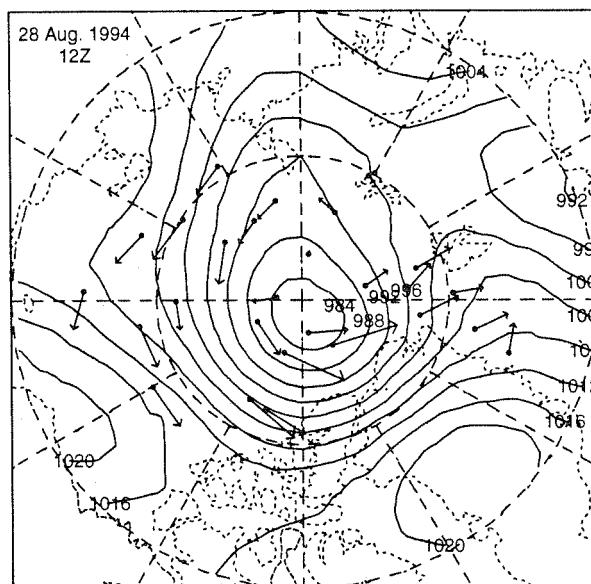
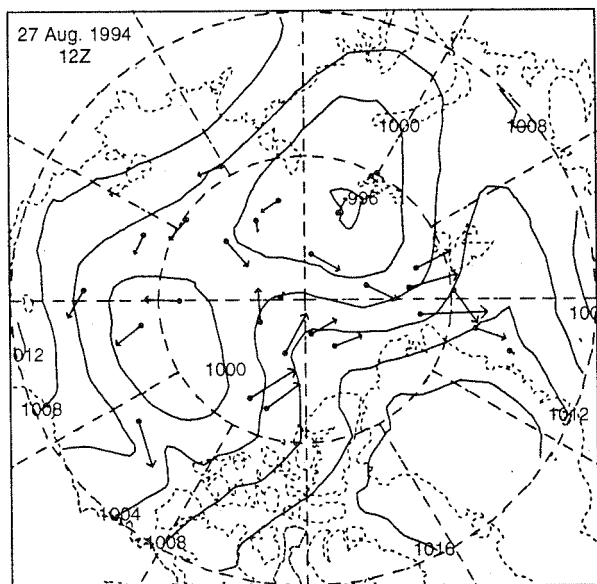
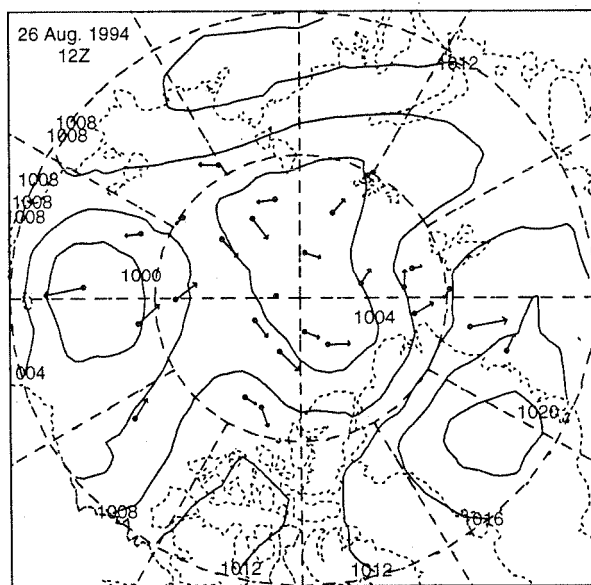
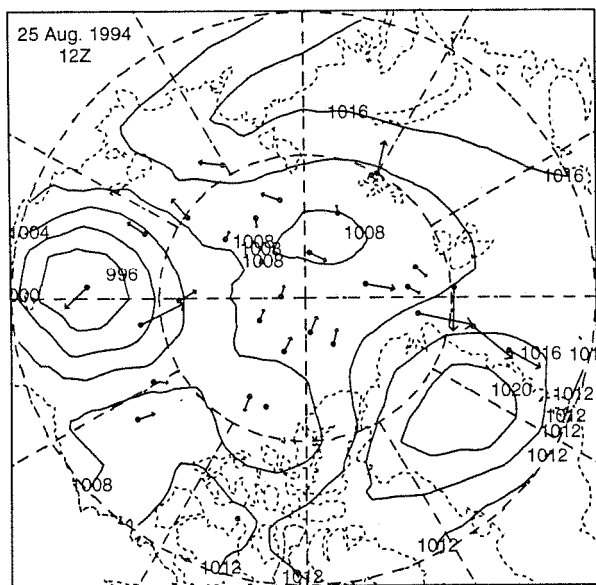
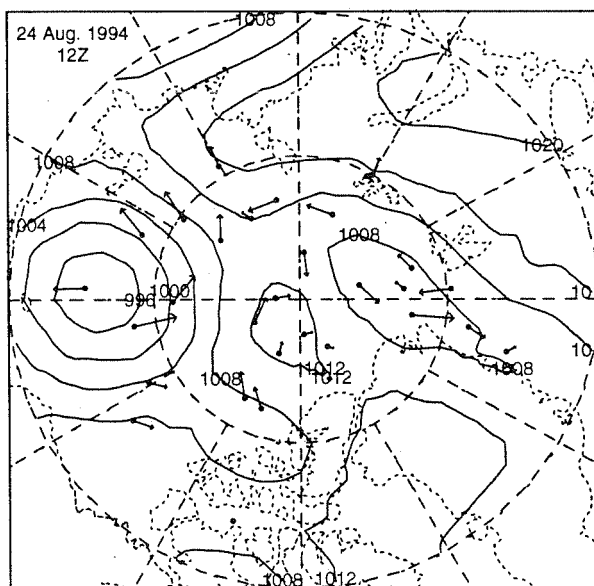
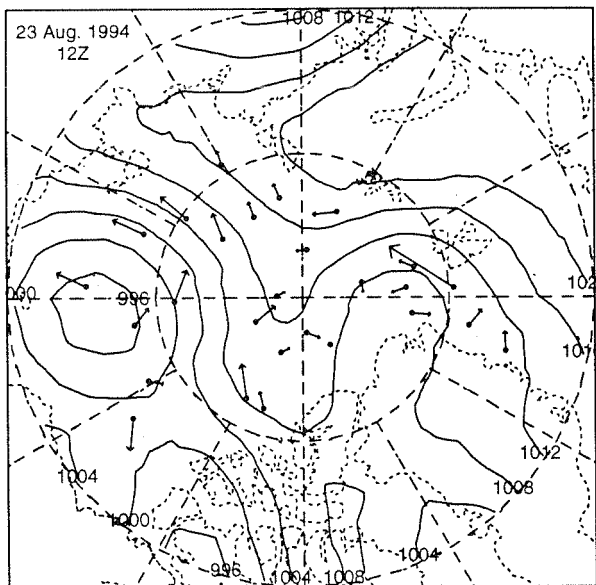
11 AUG 1994 - 16 AUG 1994



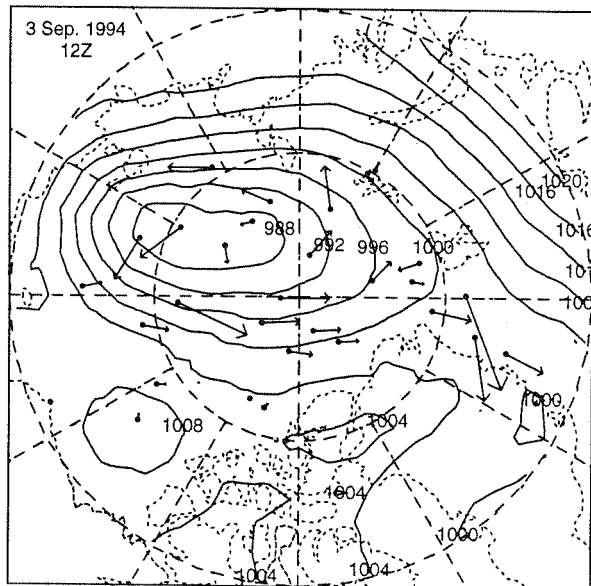
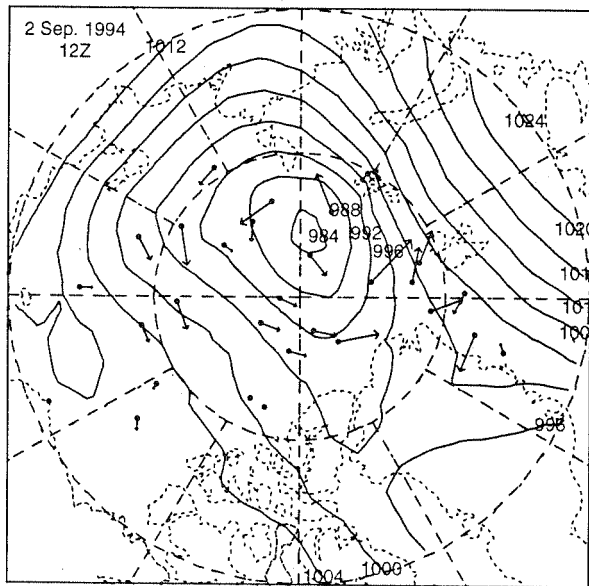
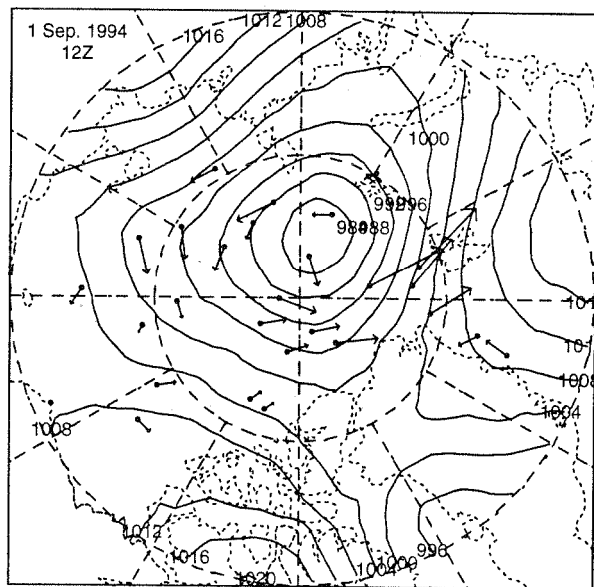
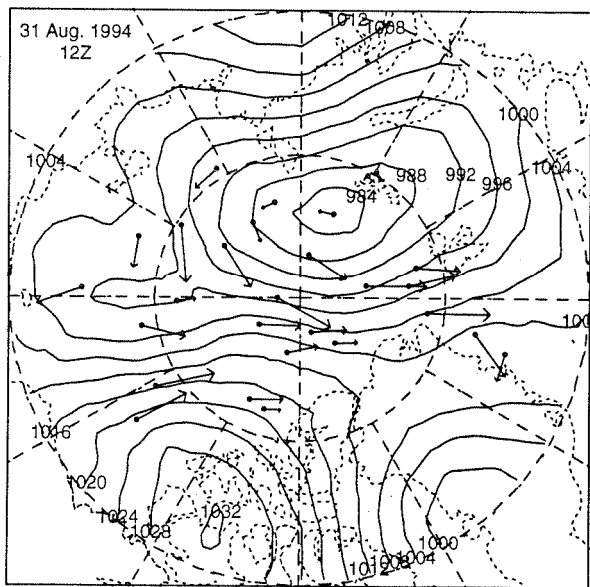
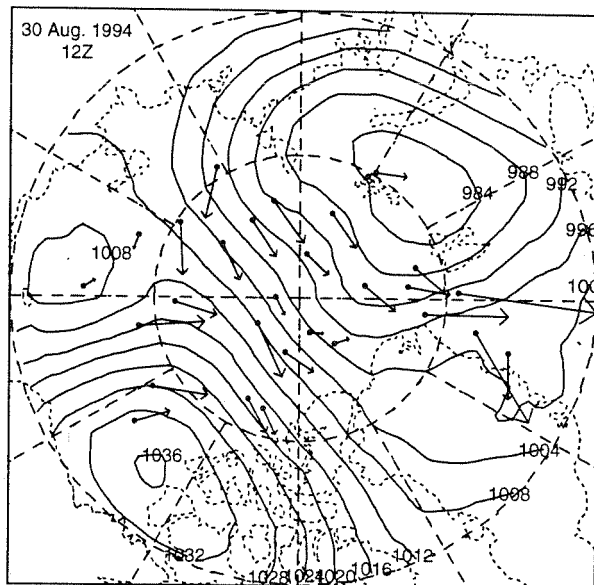
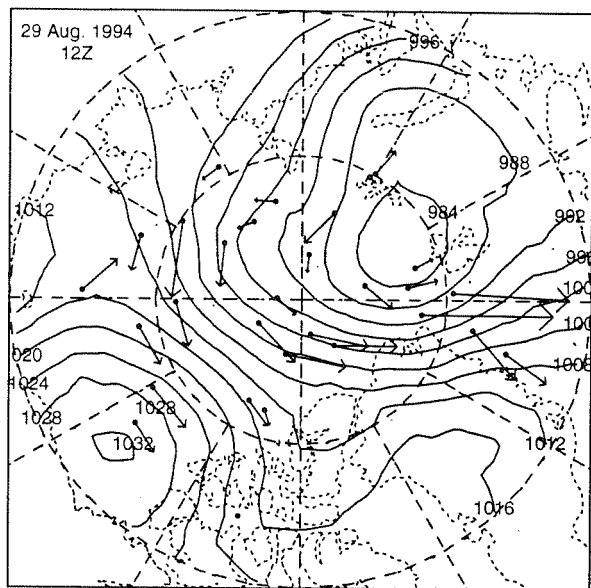
17 AUG 1994 - 22 AUG 1994



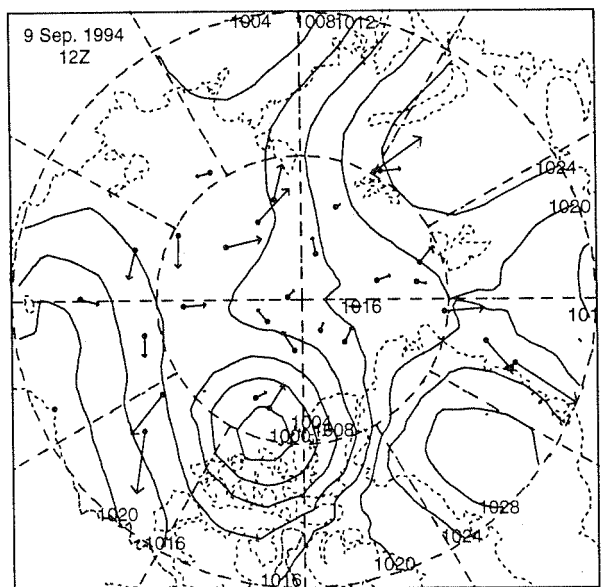
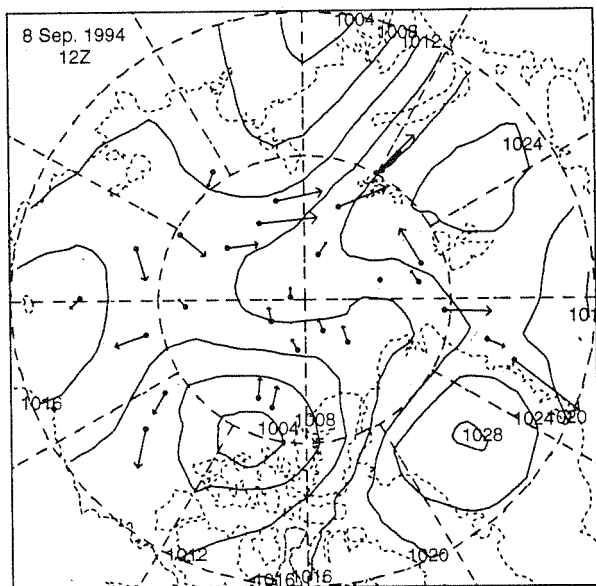
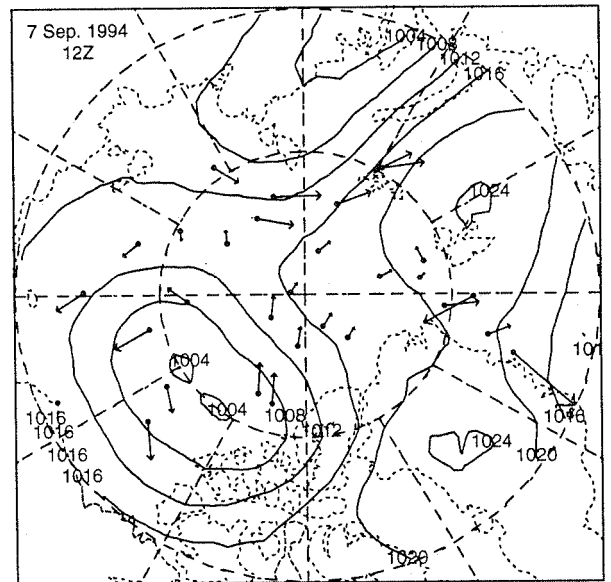
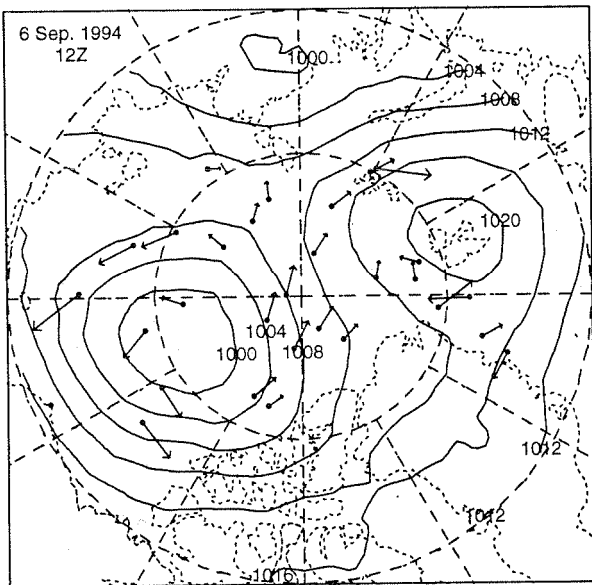
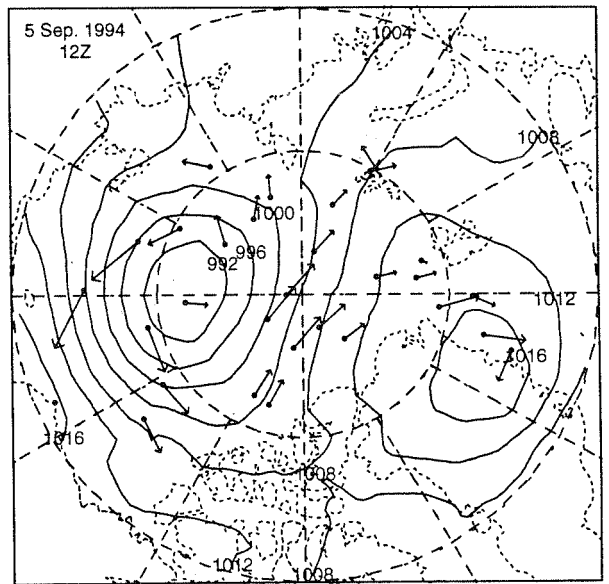
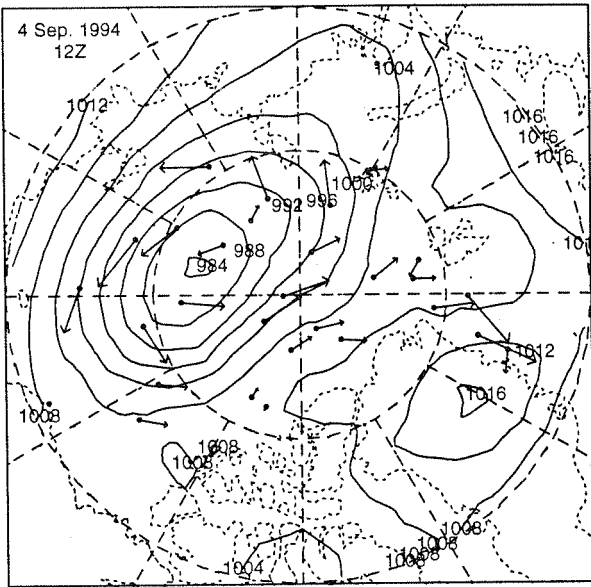
23 AUG 1994 - 28 AUG 1994



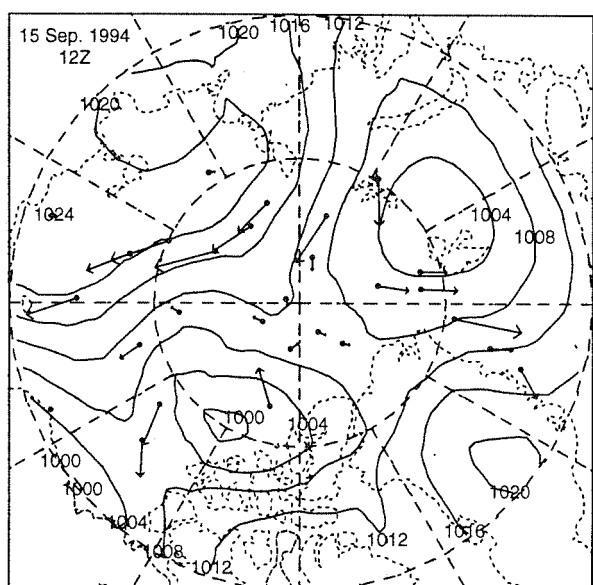
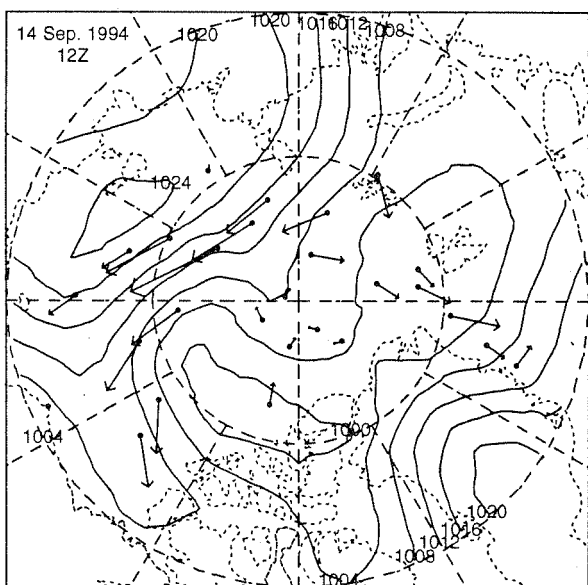
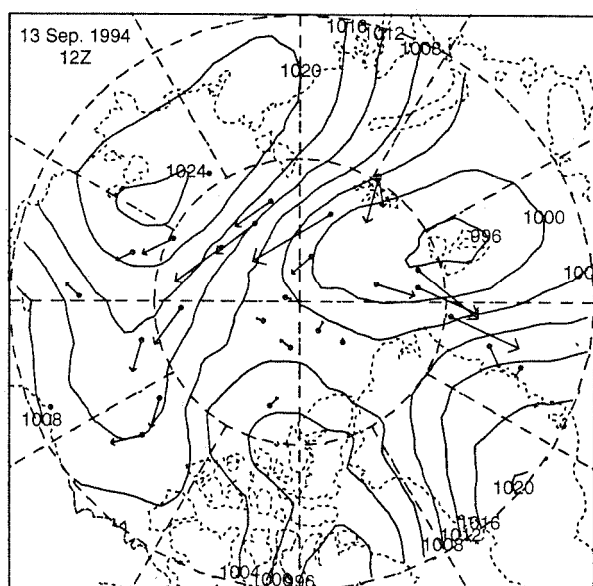
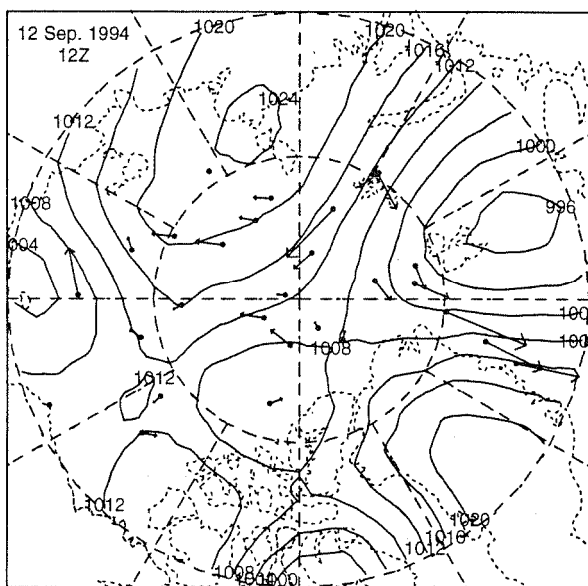
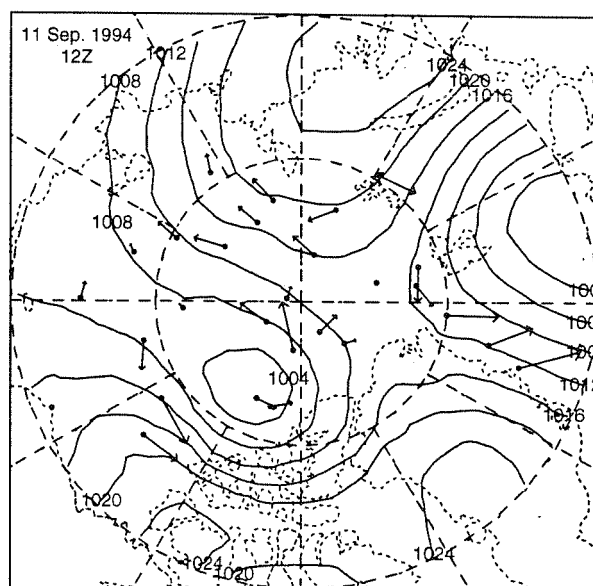
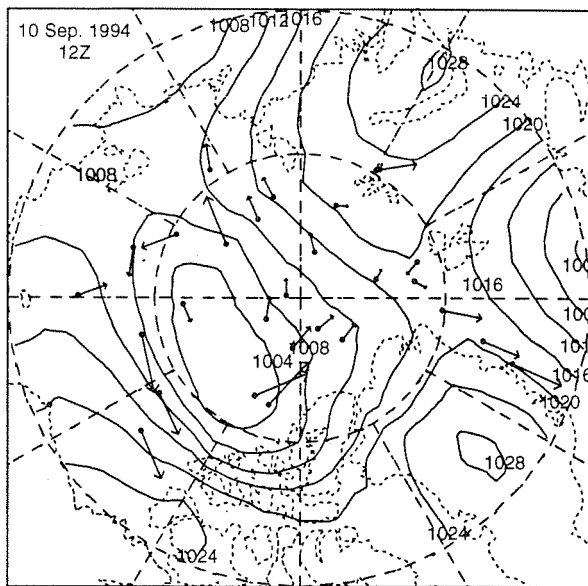
29 AUG 1994 - 3 SEP 1994

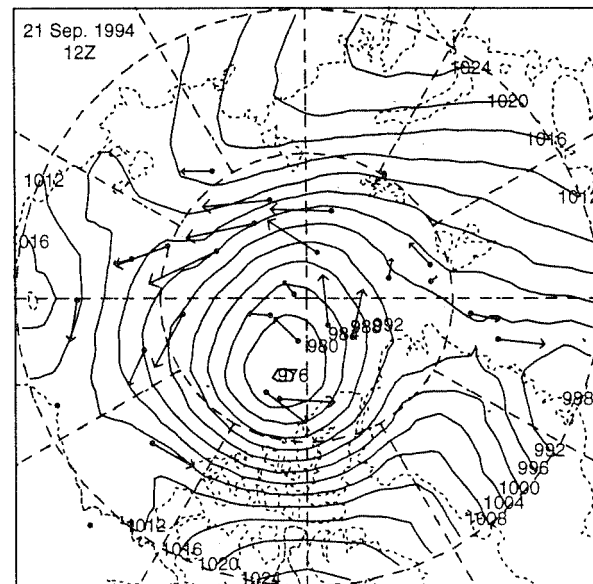
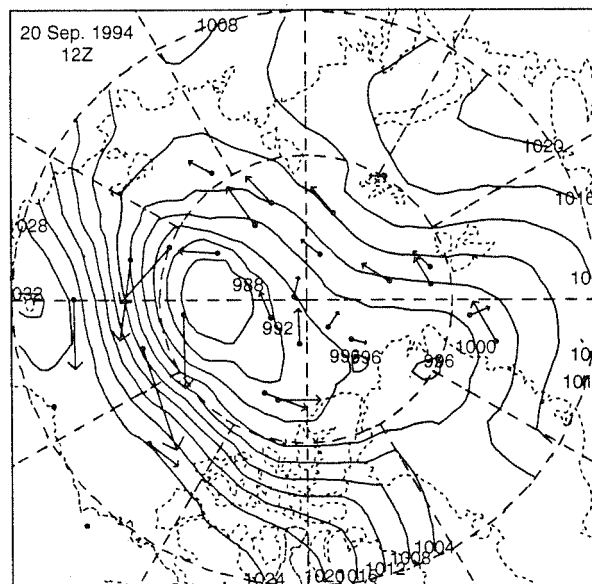
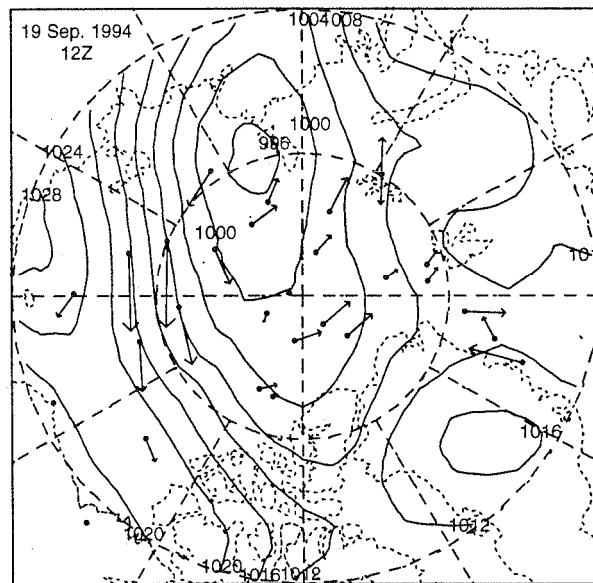
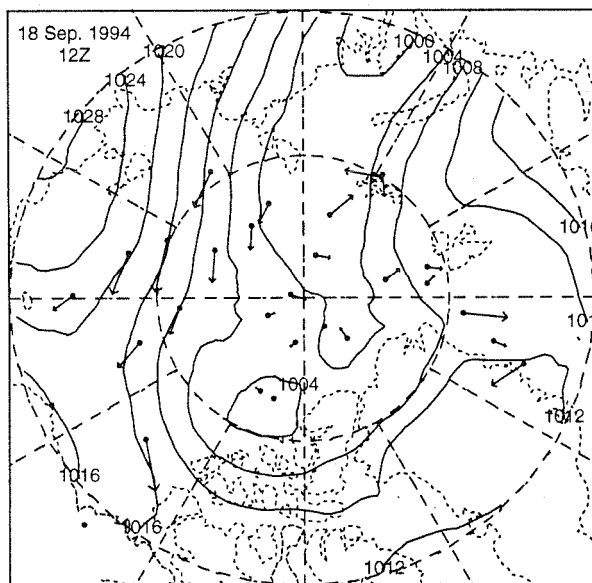
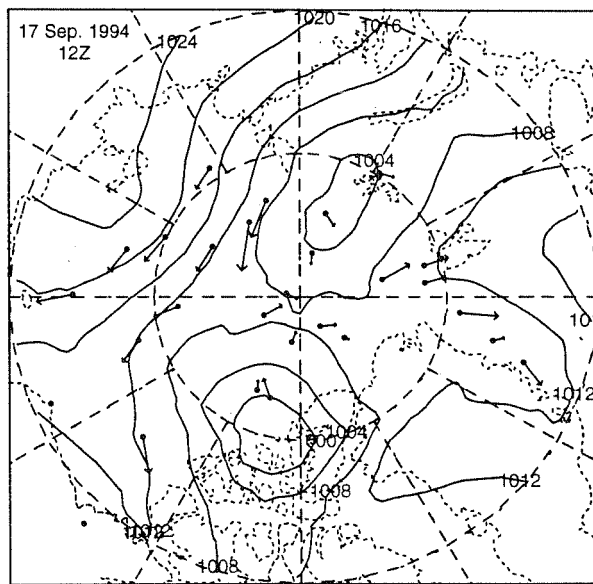
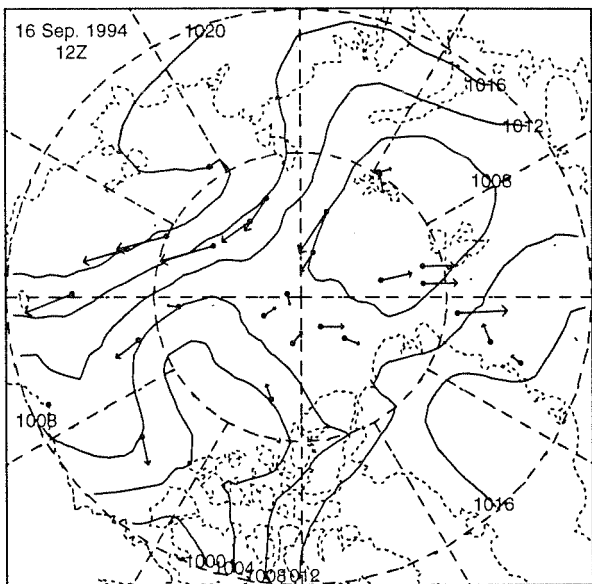


4 SEP 1994 - 9 SEP 1994

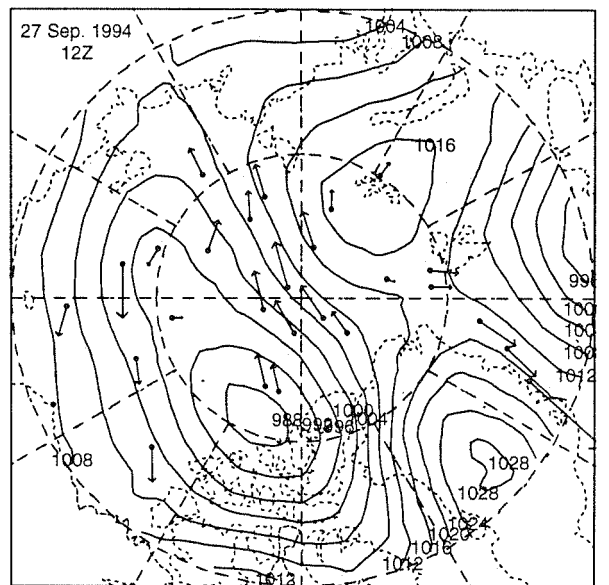
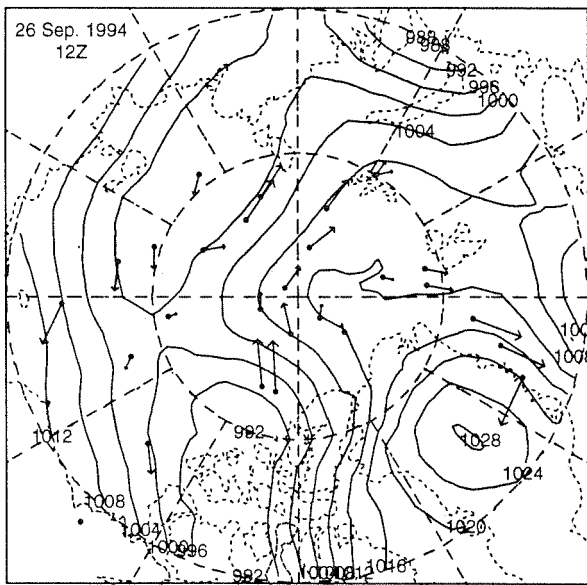
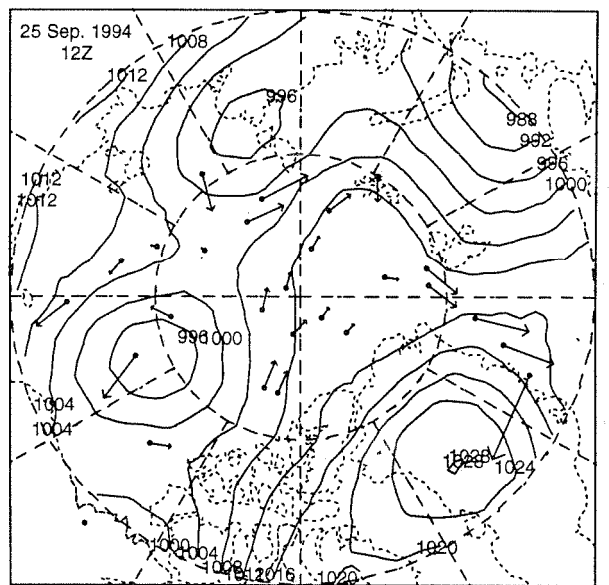
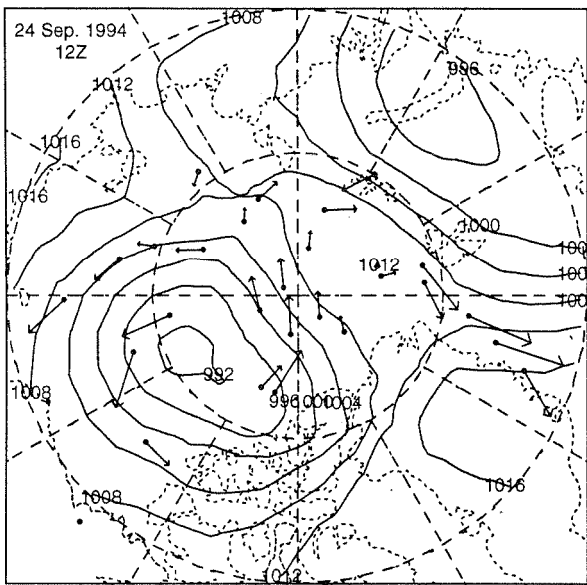
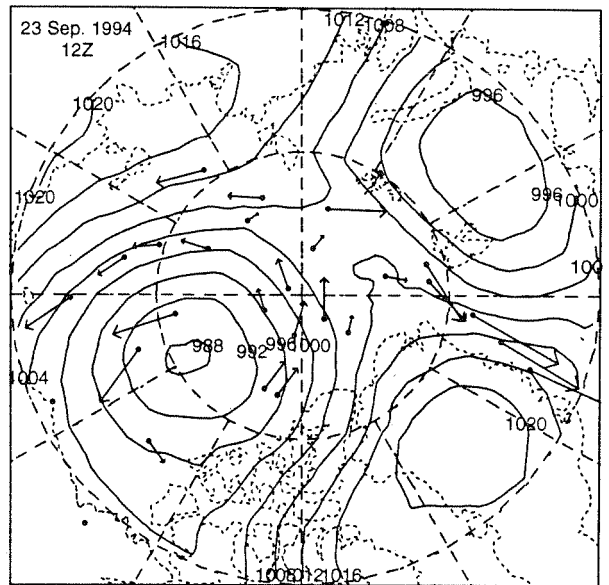
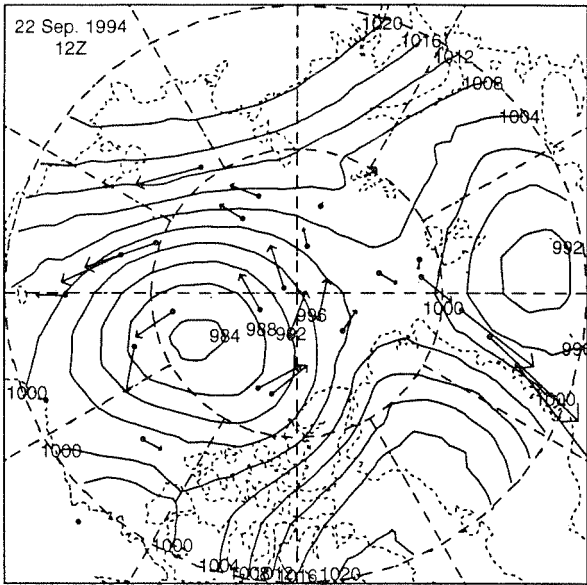


10 SEP 1994 - 15 SEP 1994

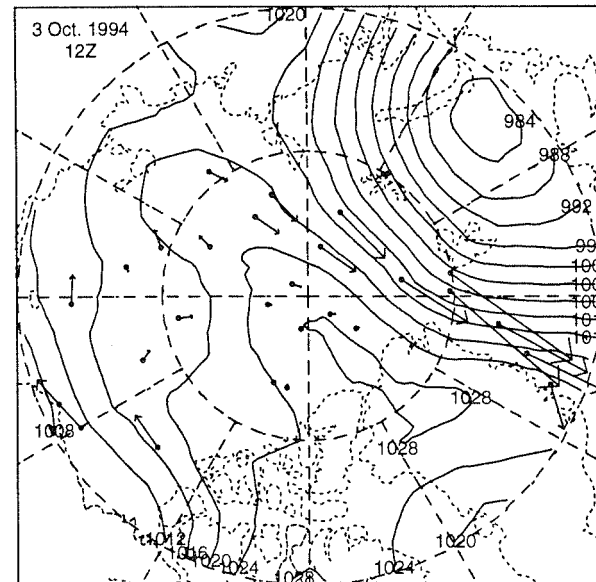
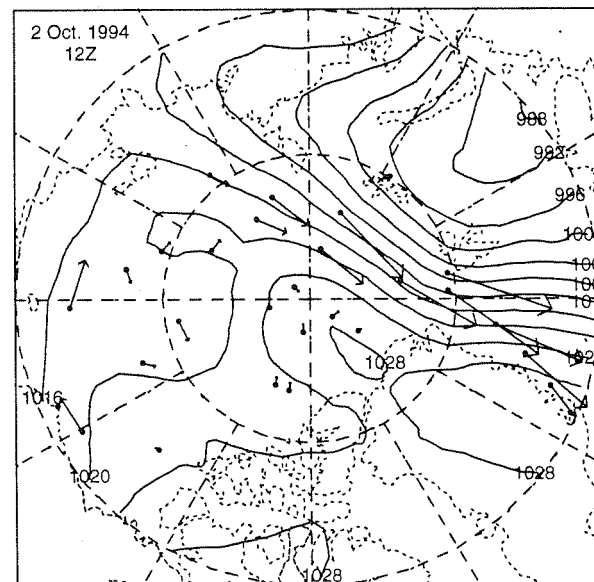
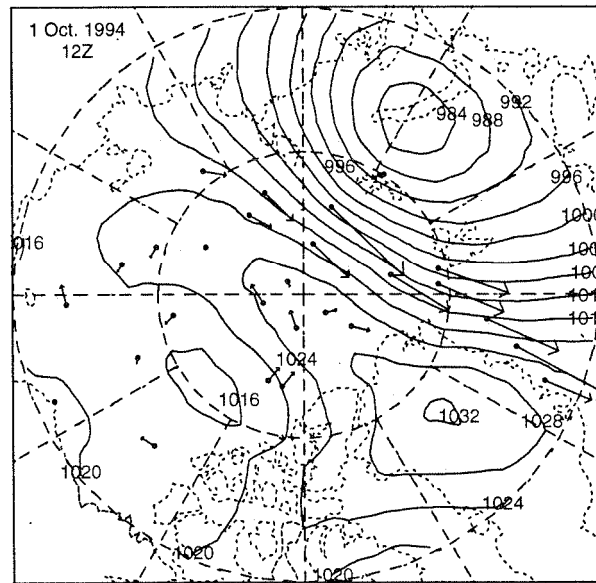
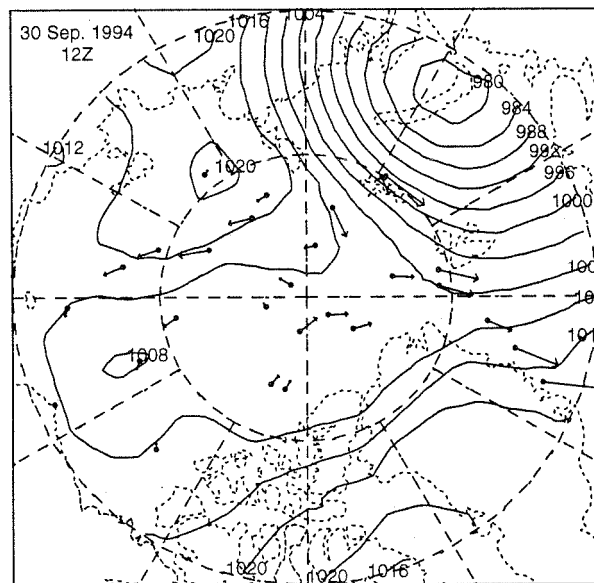
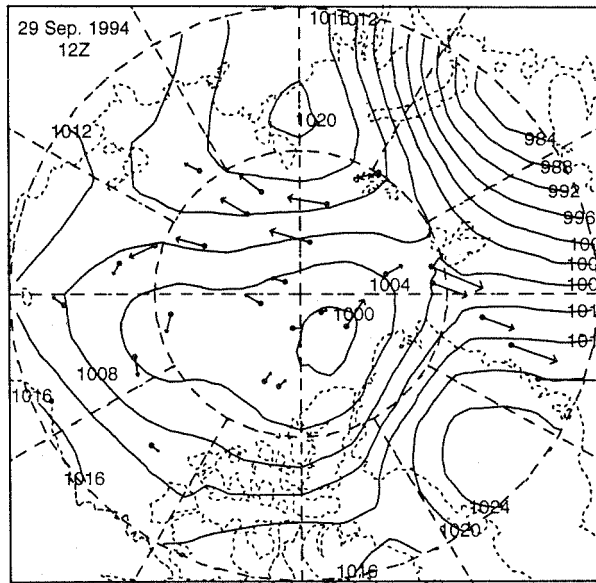
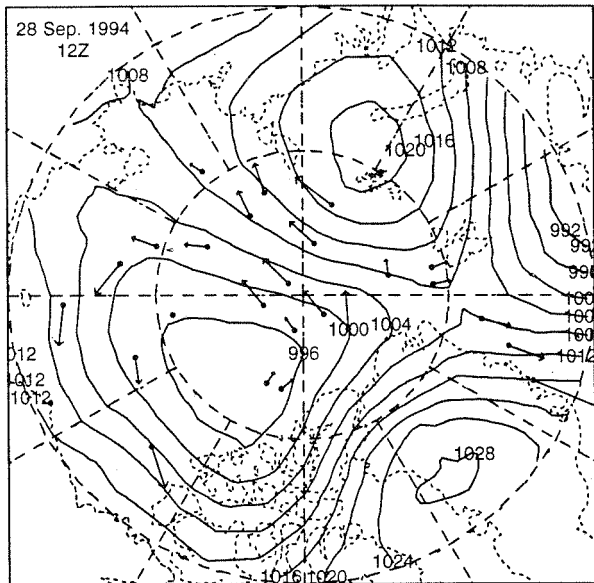




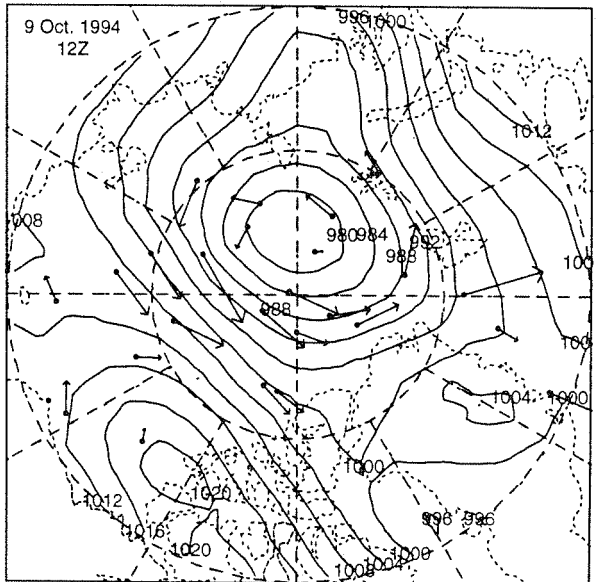
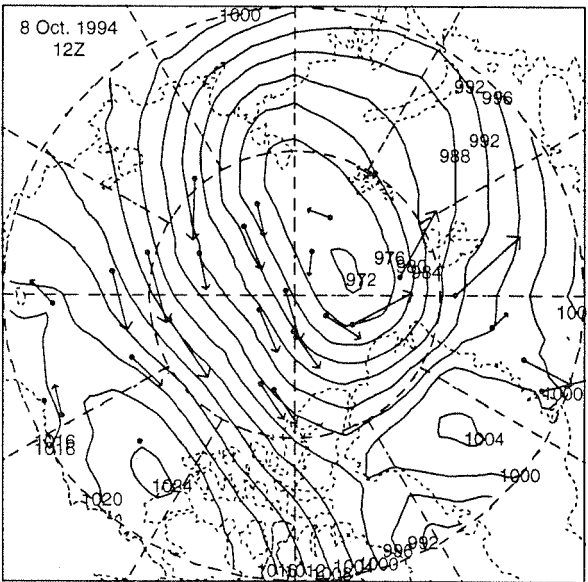
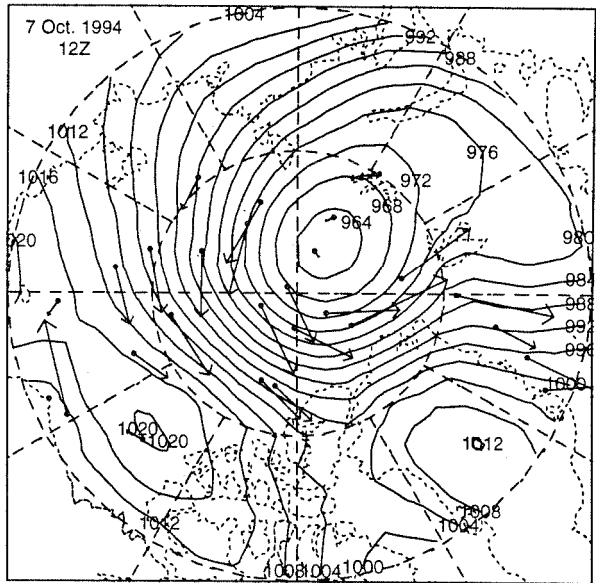
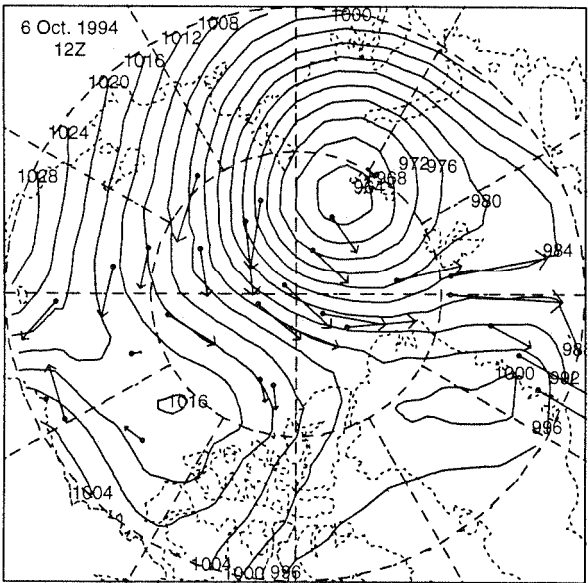
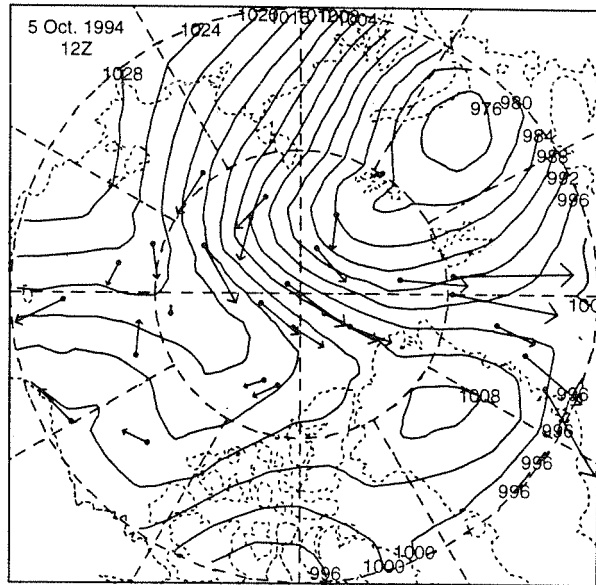
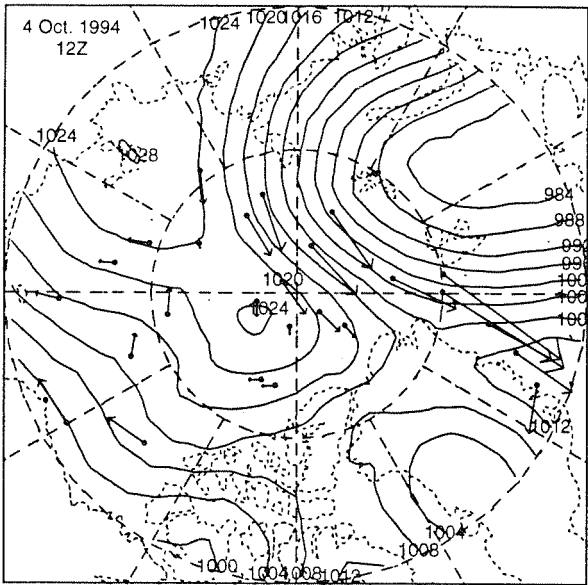
22 SEP 1994 - 27 SEP 1994

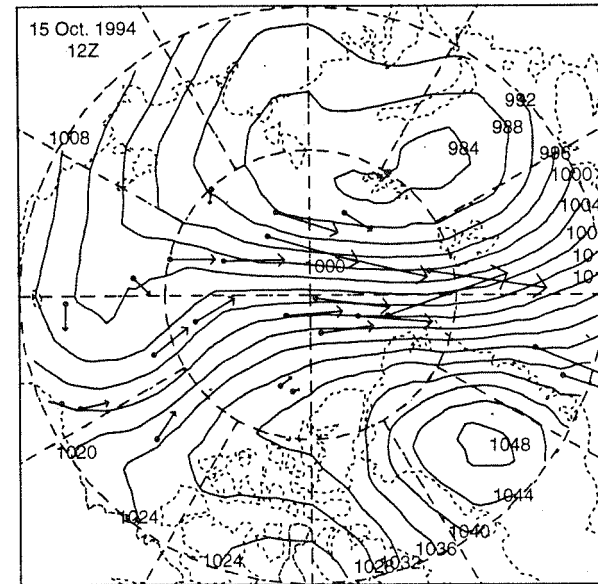
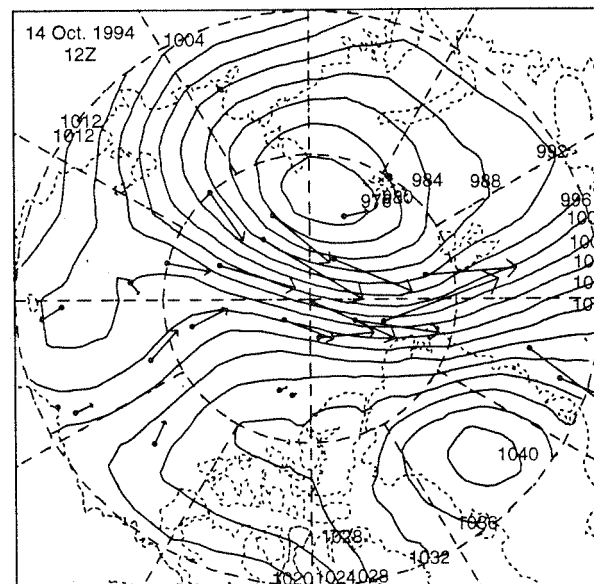
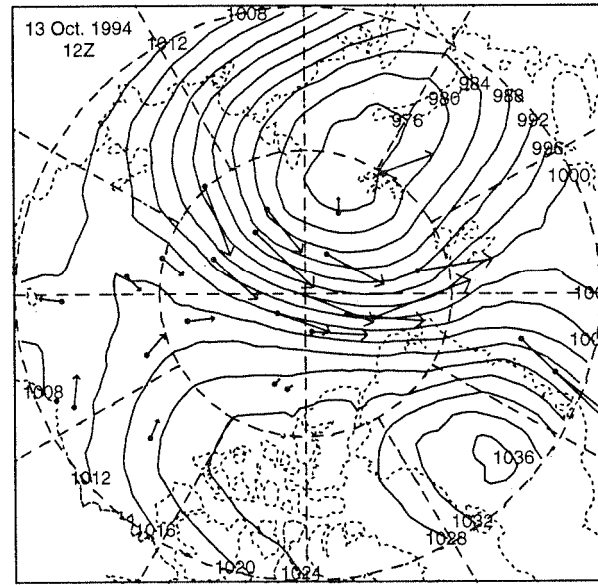
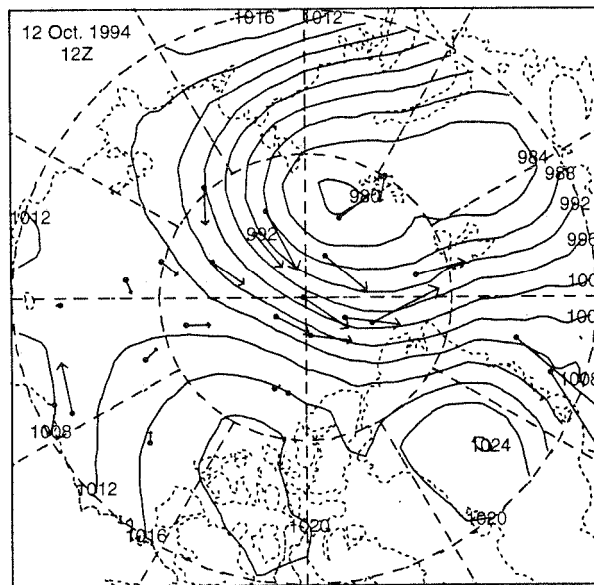
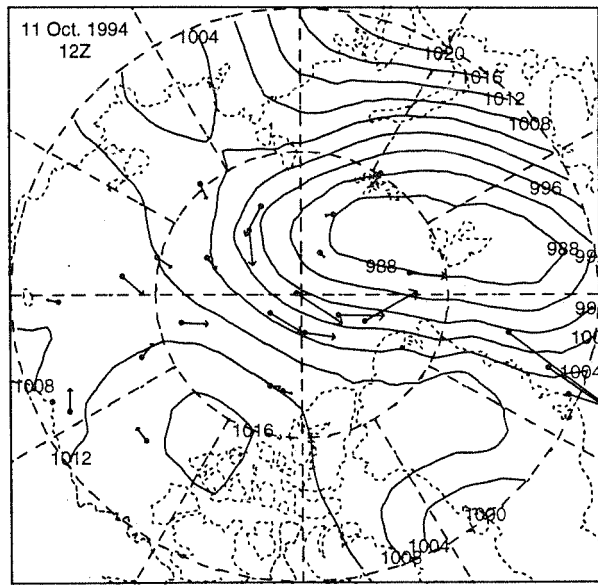
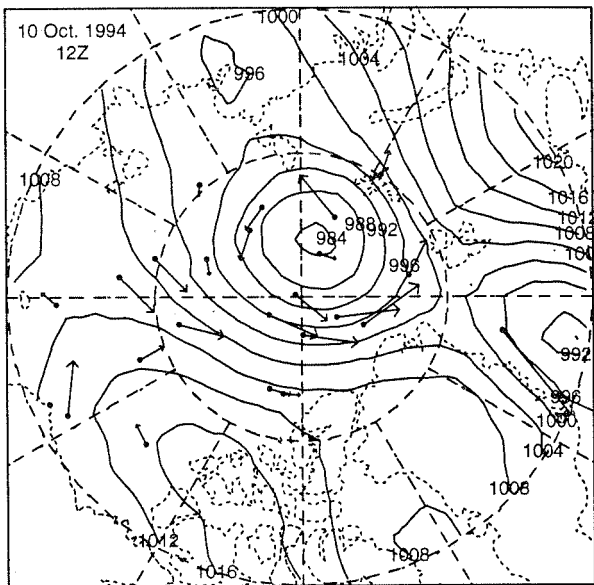


28 SEP 1994 - 3 OCT 1994

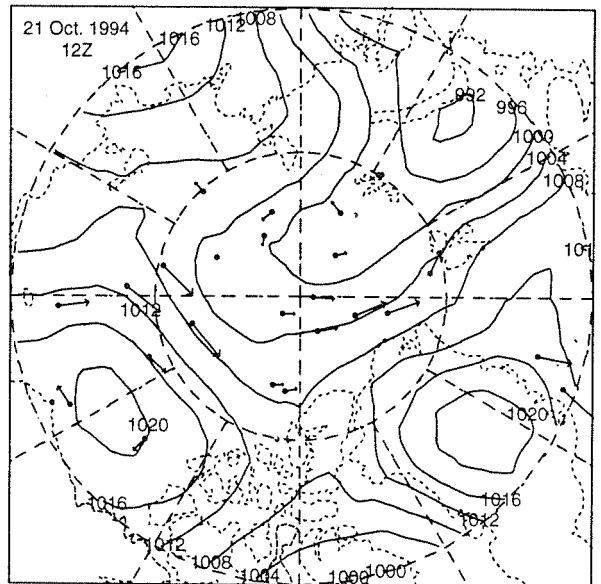
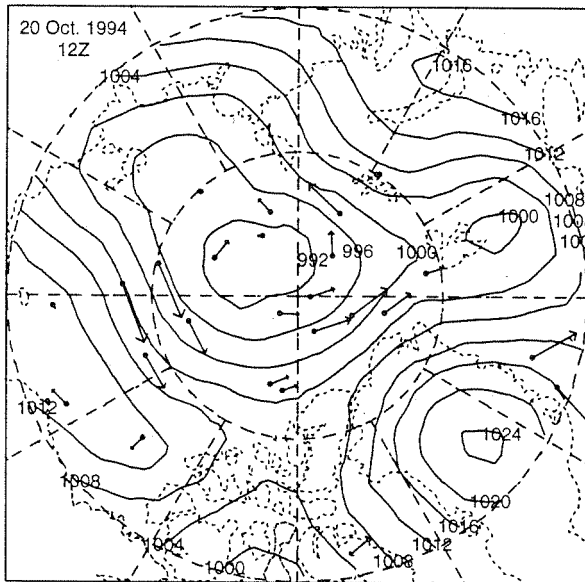
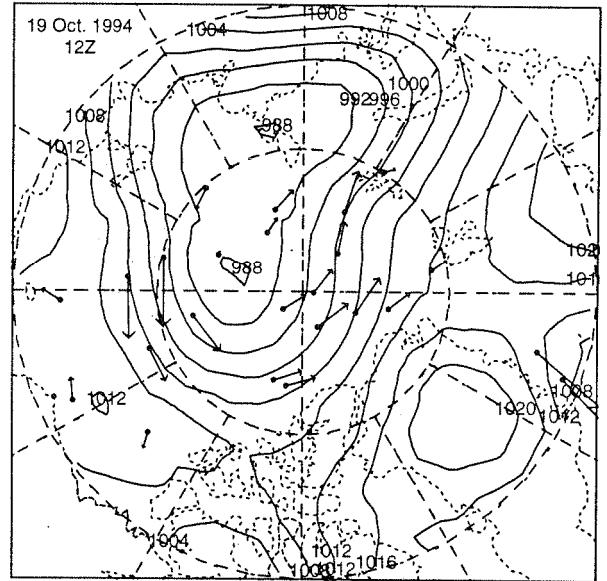
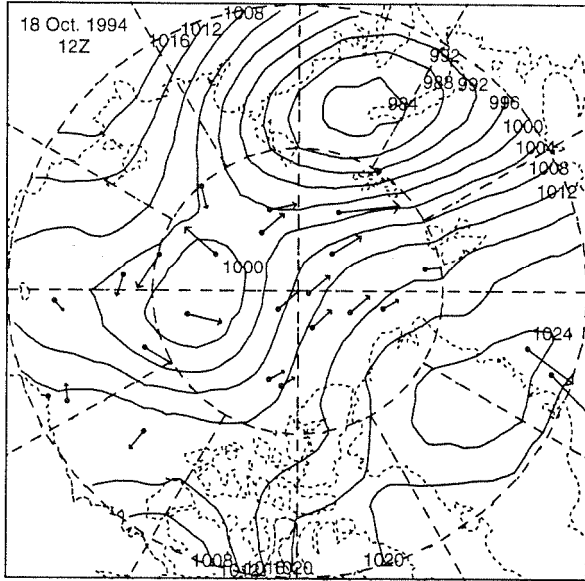
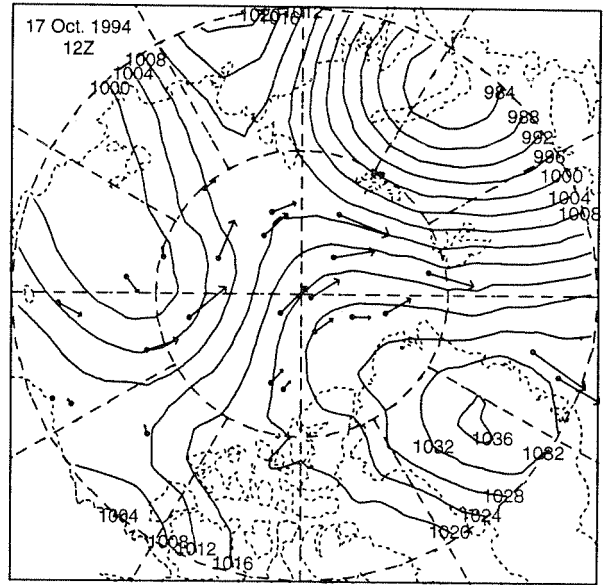
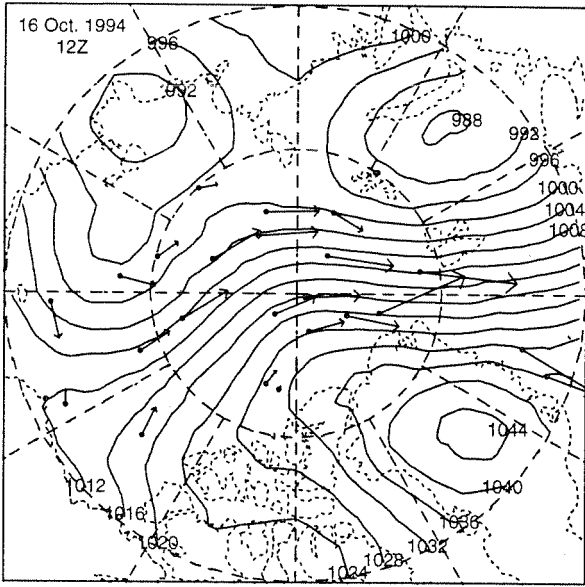


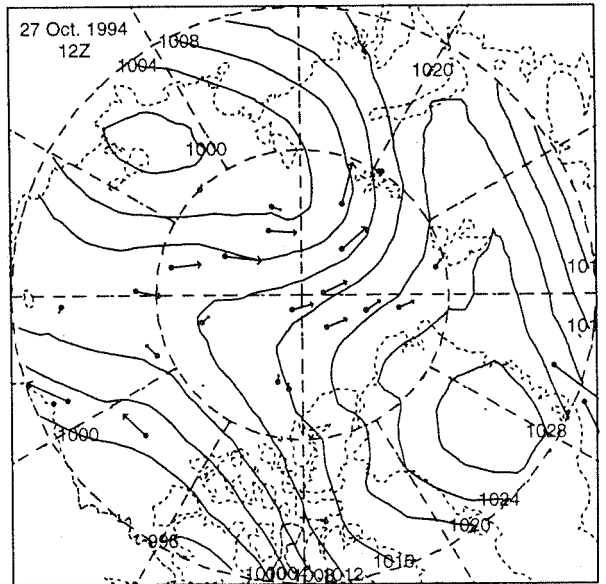
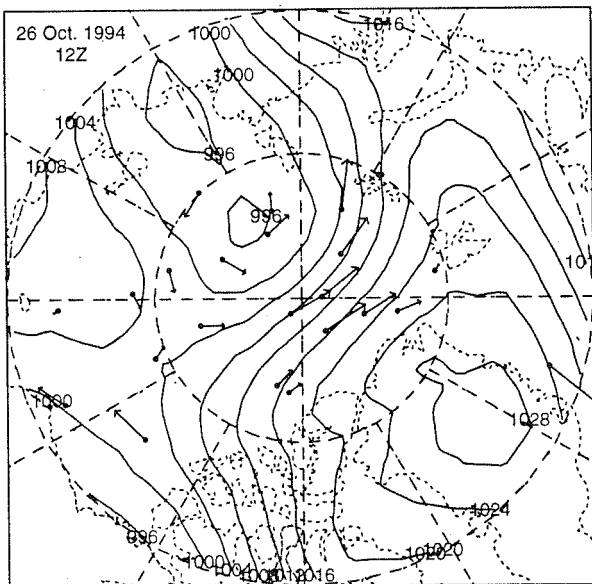
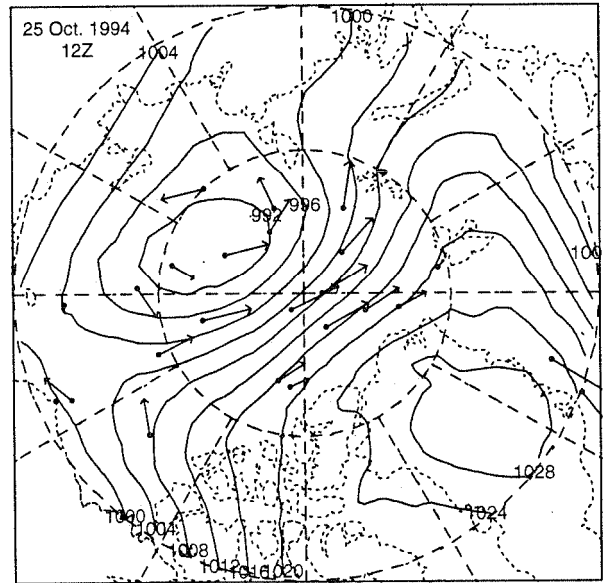
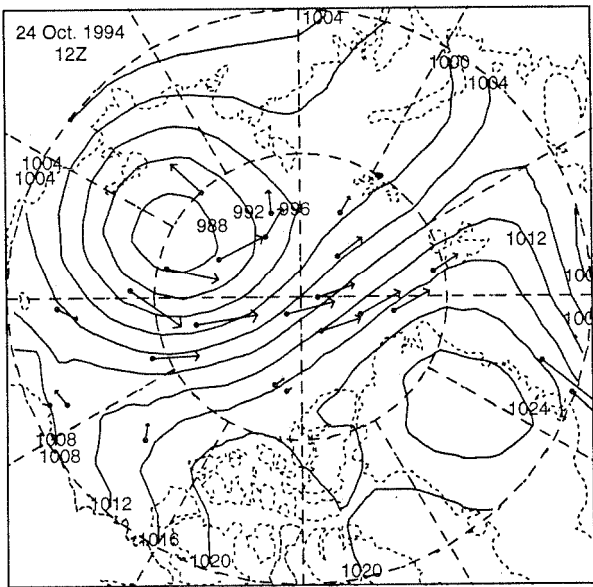
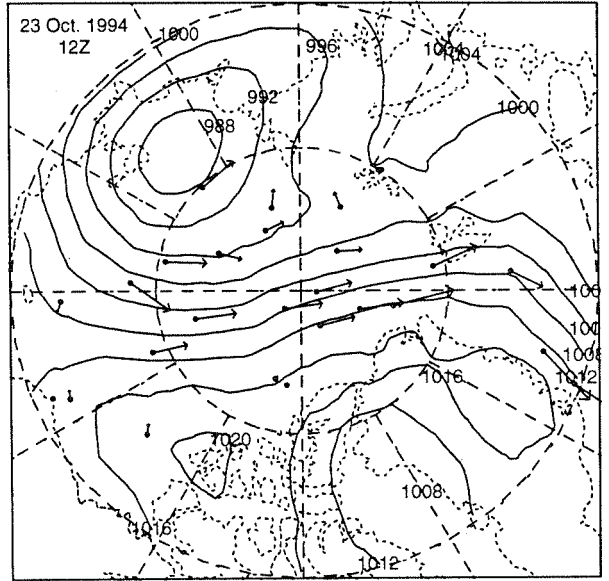
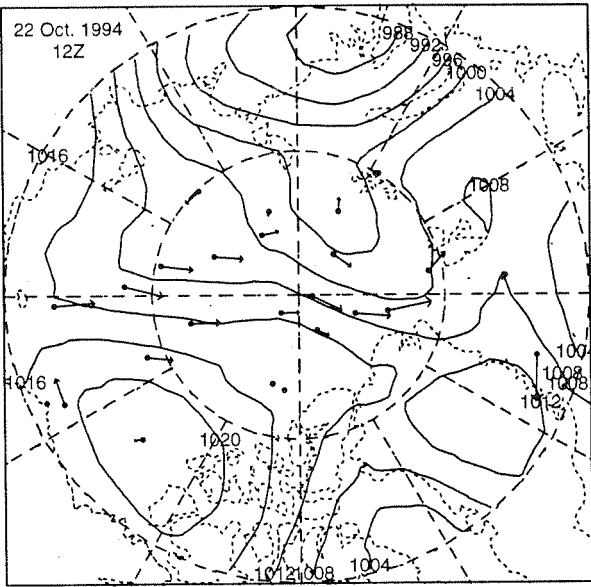
4 OCT 1994 - 9 OCT 1994



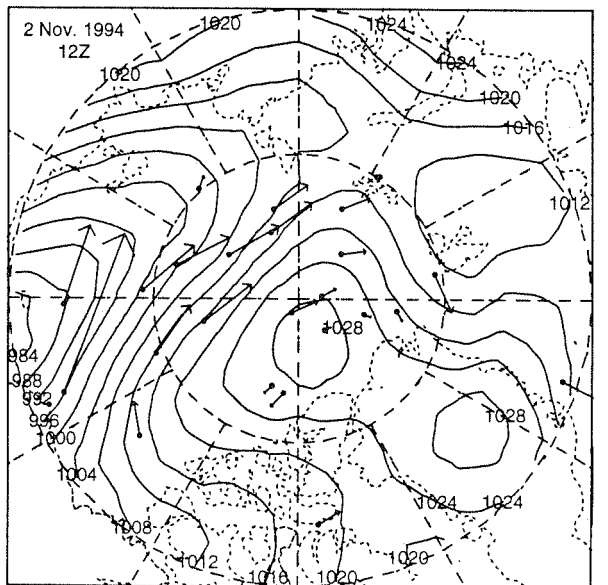
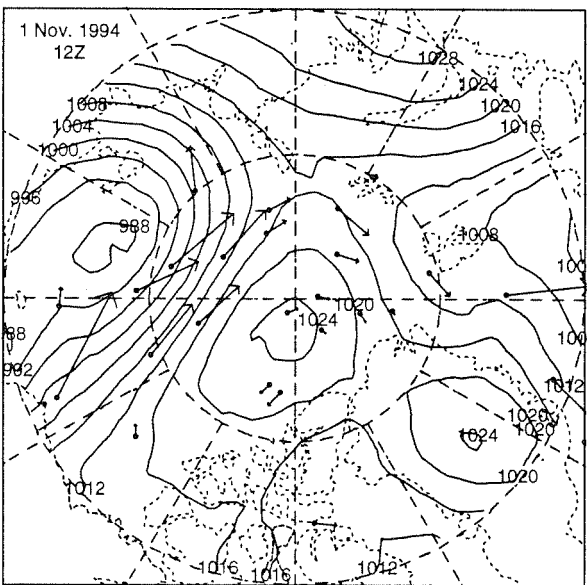
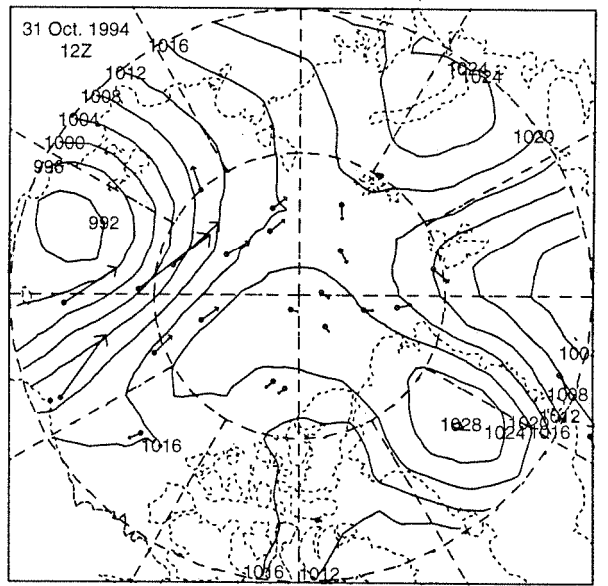
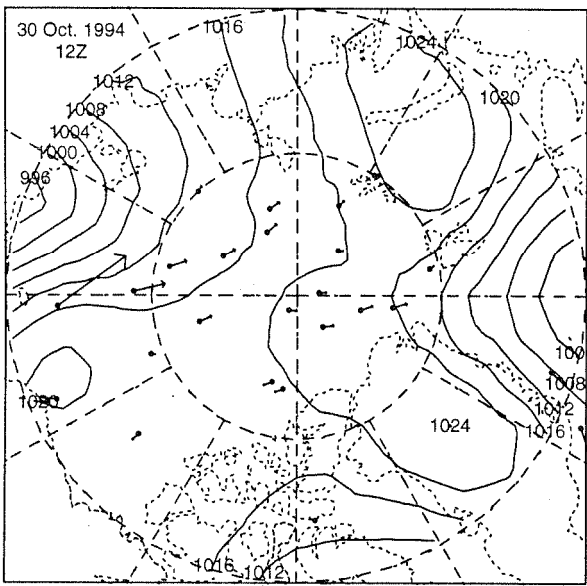
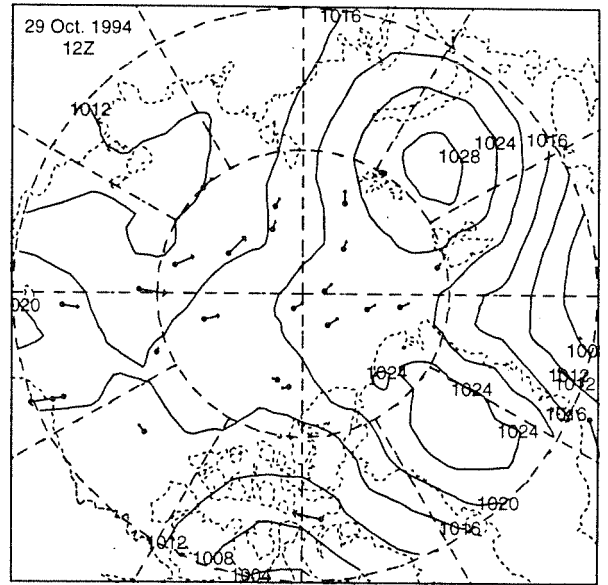
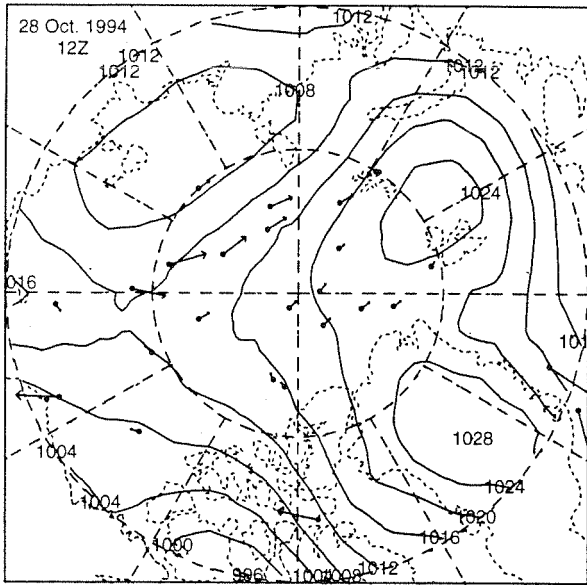


16 OCT 1994 - 21 OCT 1994

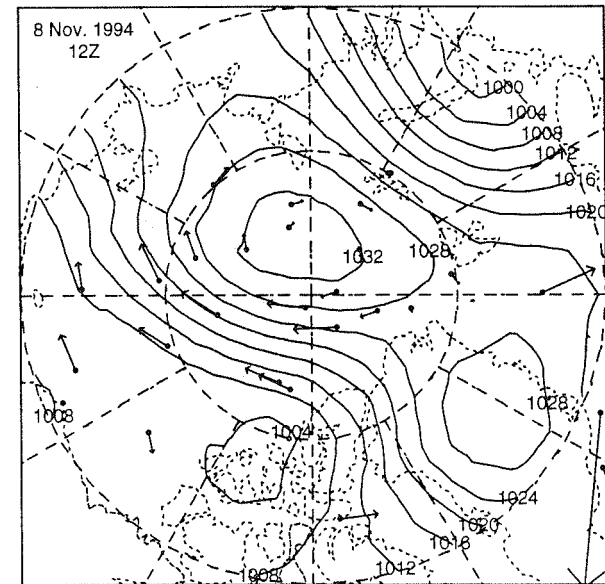
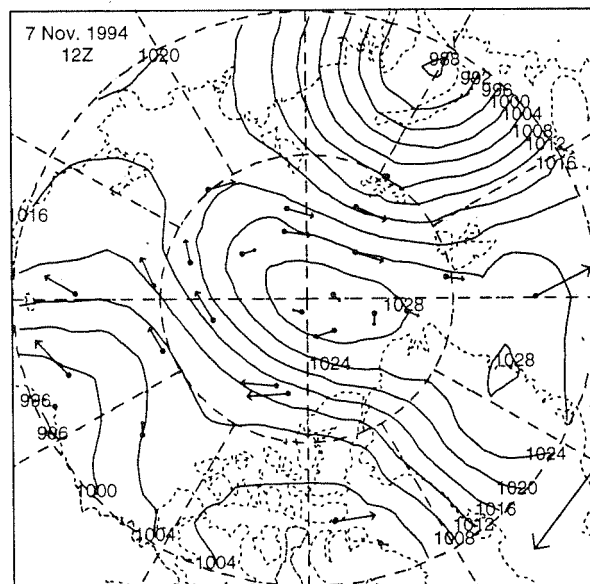
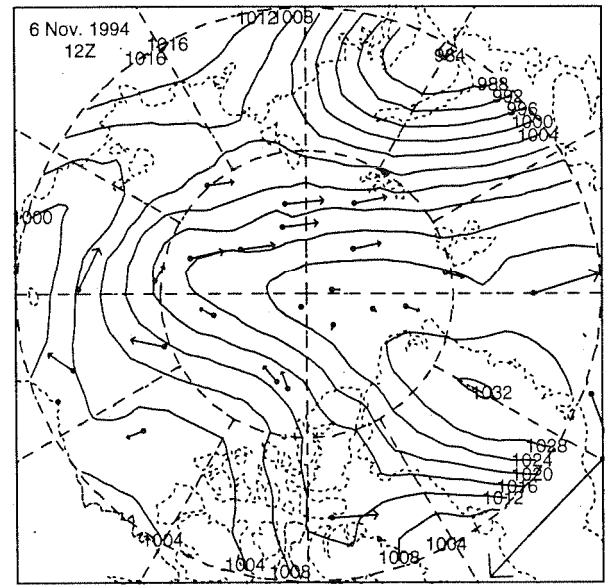
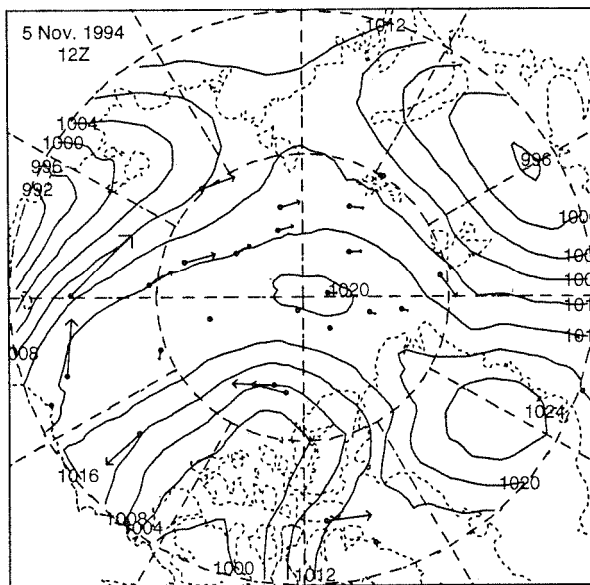
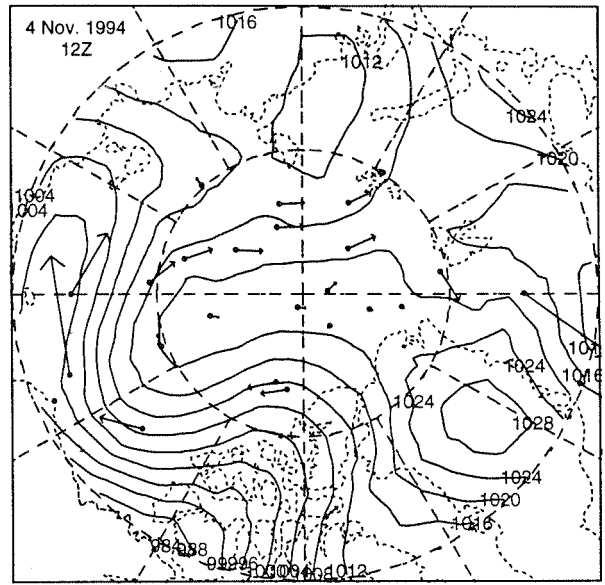
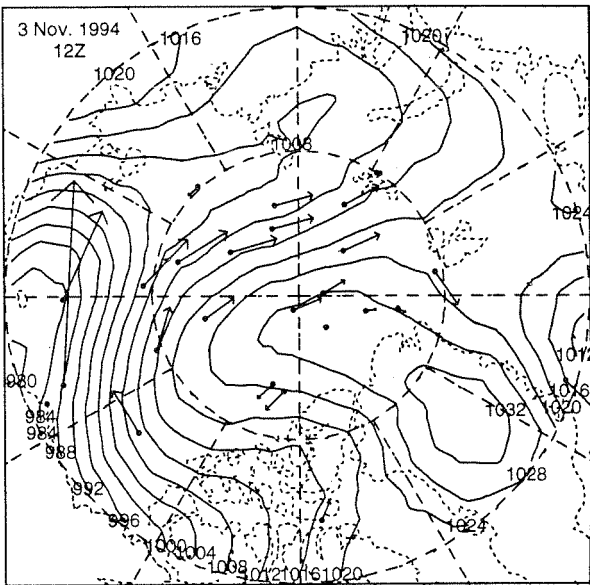




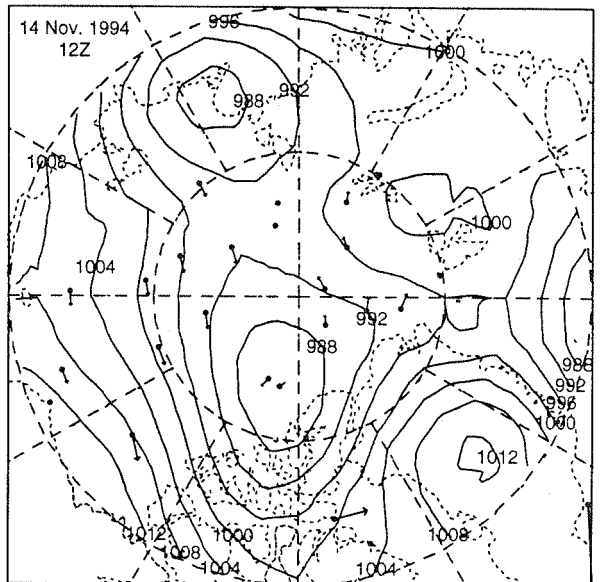
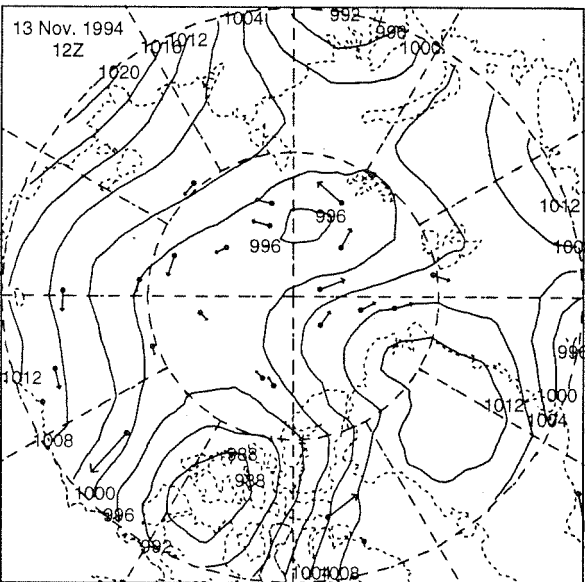
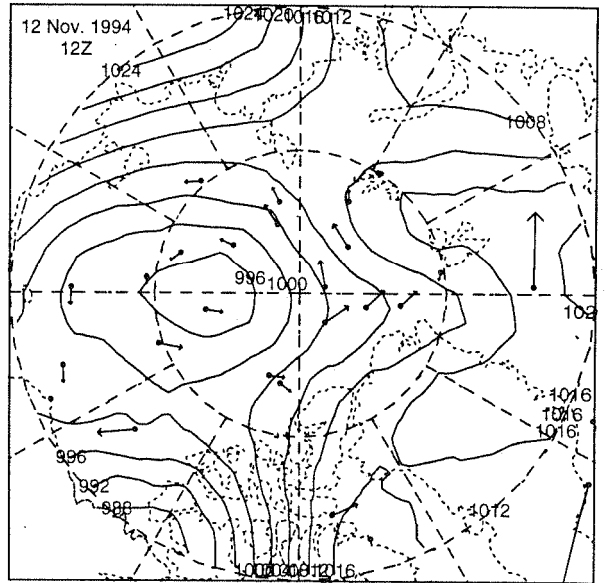
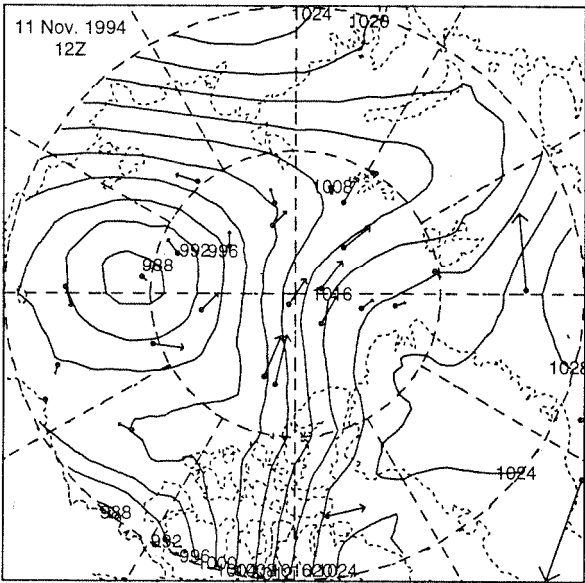
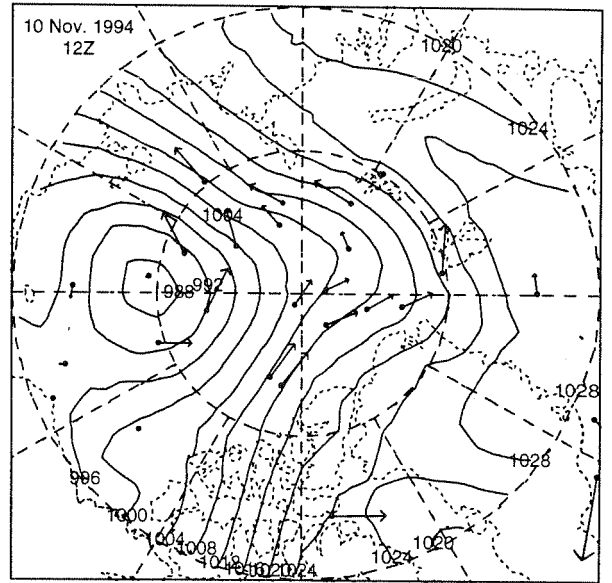
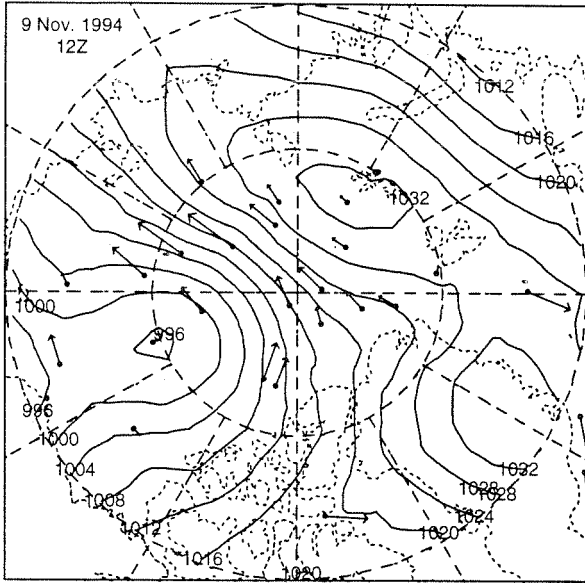
28 OCT 1994 - 2 NOV 1994



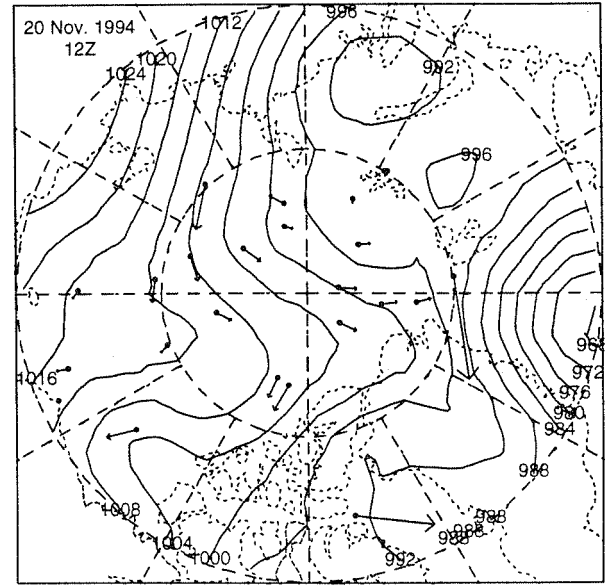
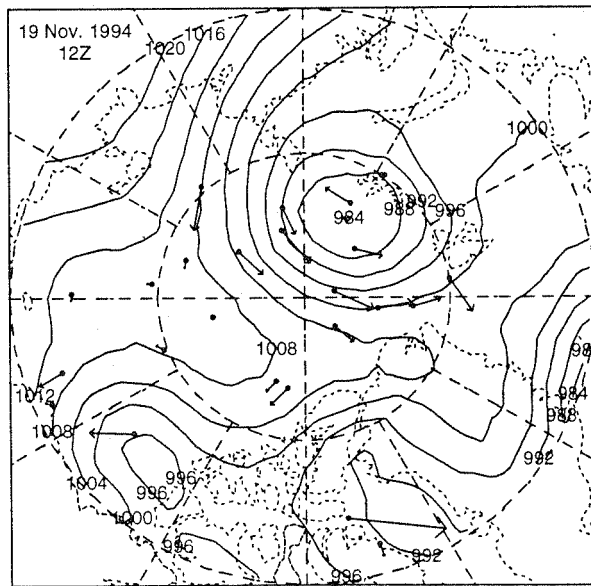
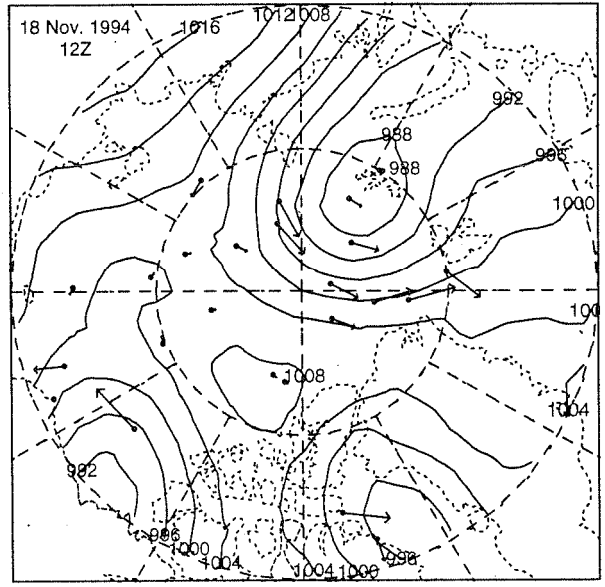
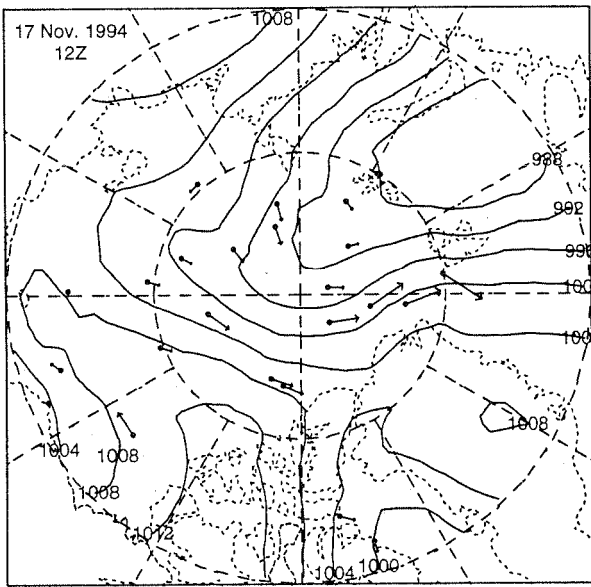
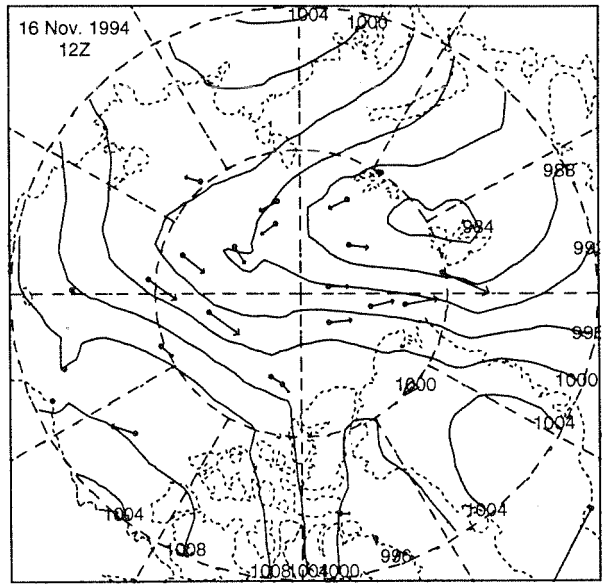
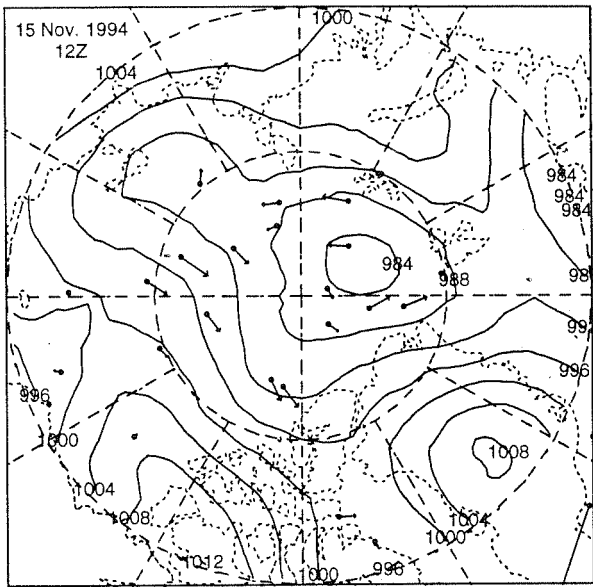
3 NOV 1994 - 8 NOV 1994

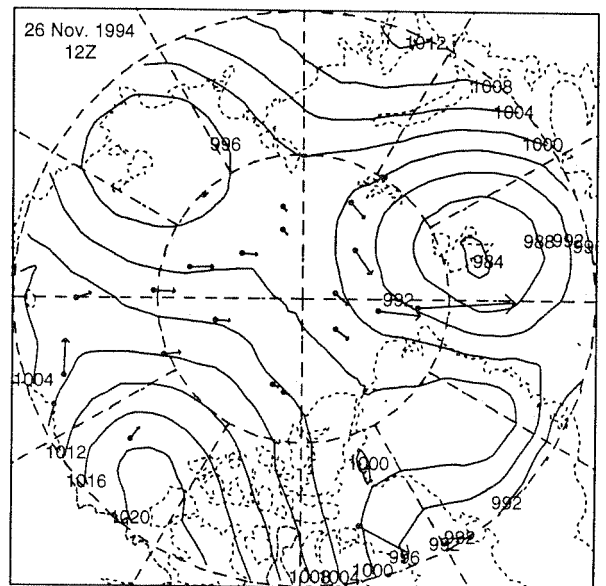
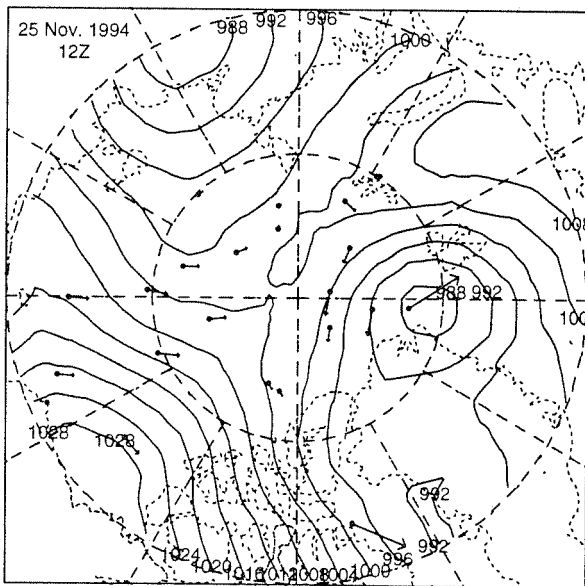
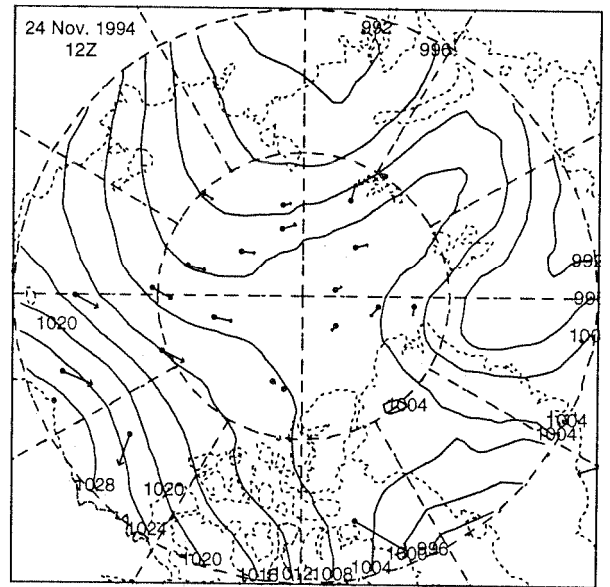
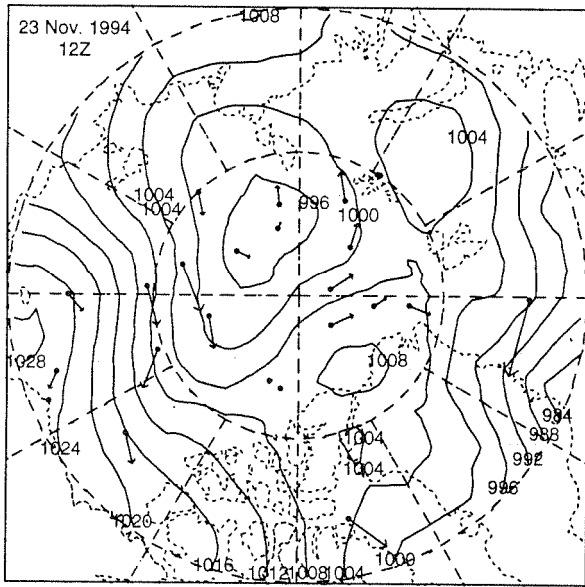
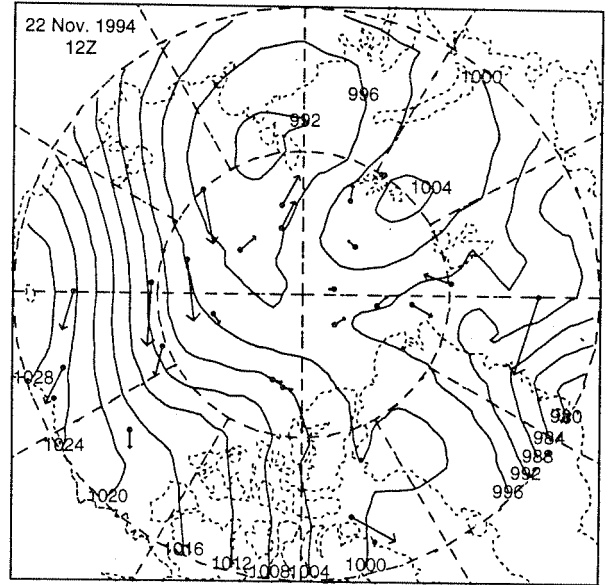
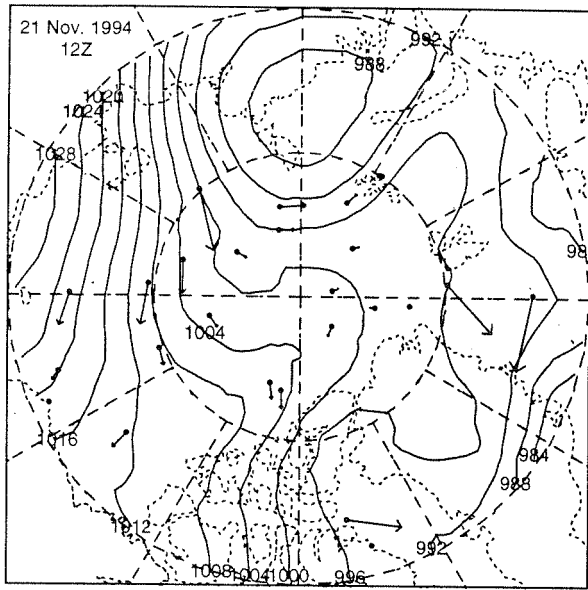


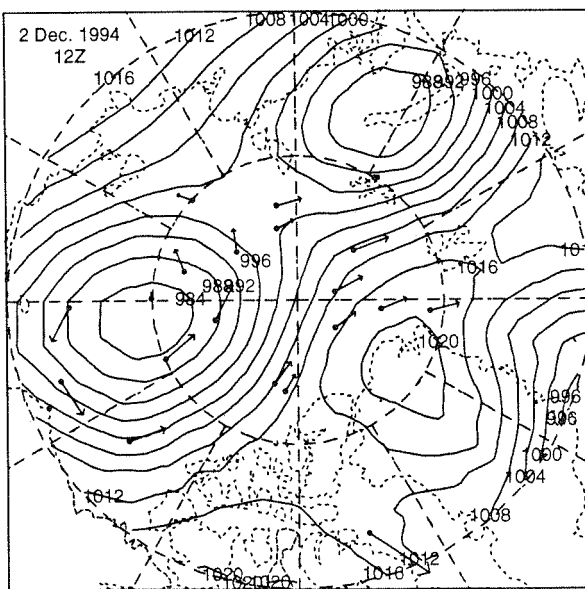
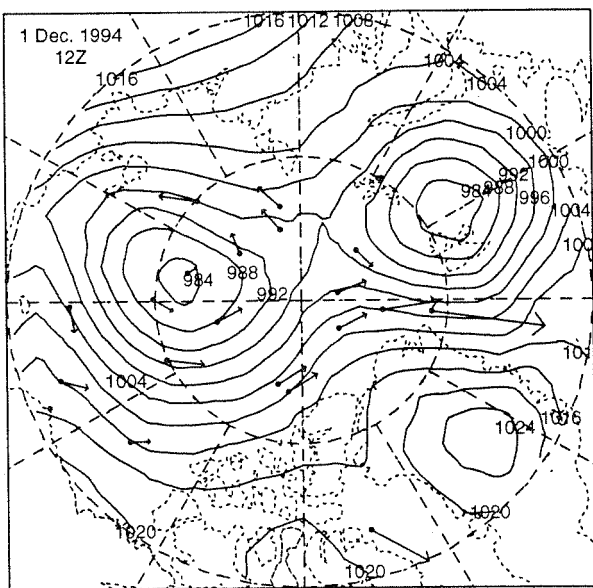
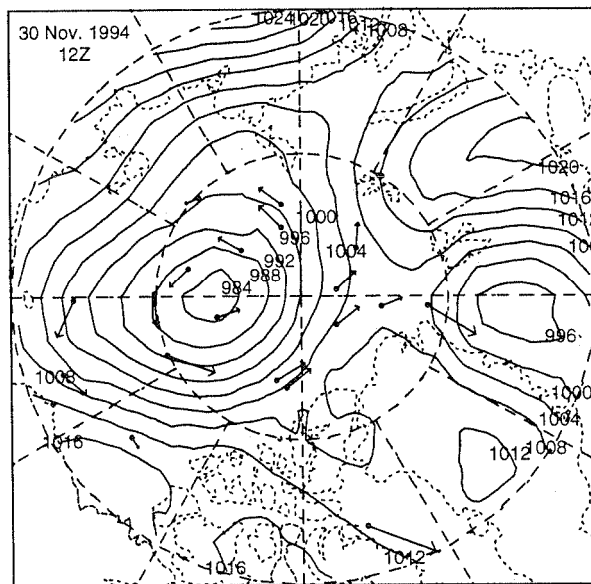
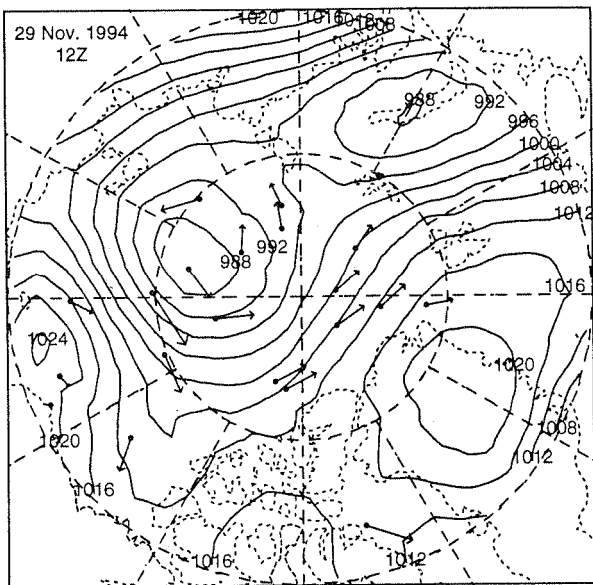
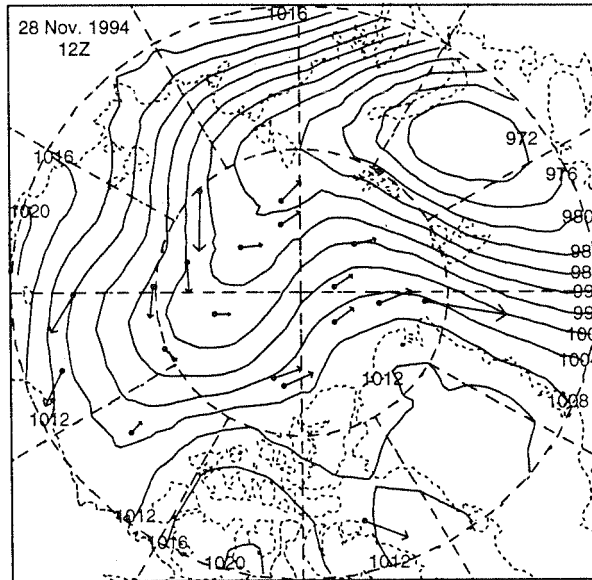
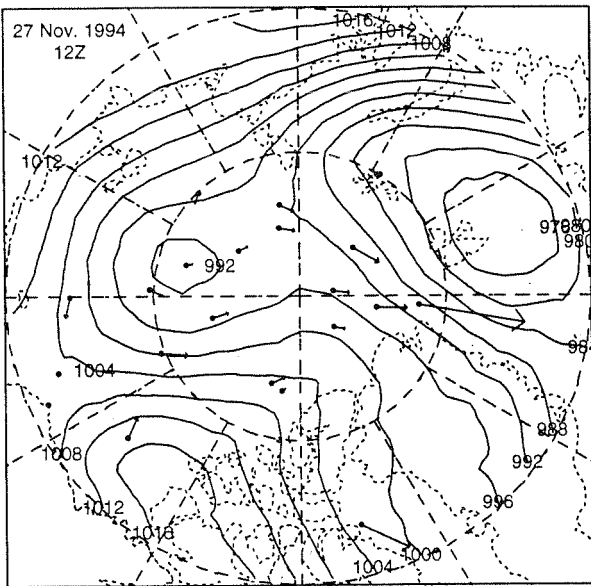
9 NOV 1994 - 14 NOV 1994



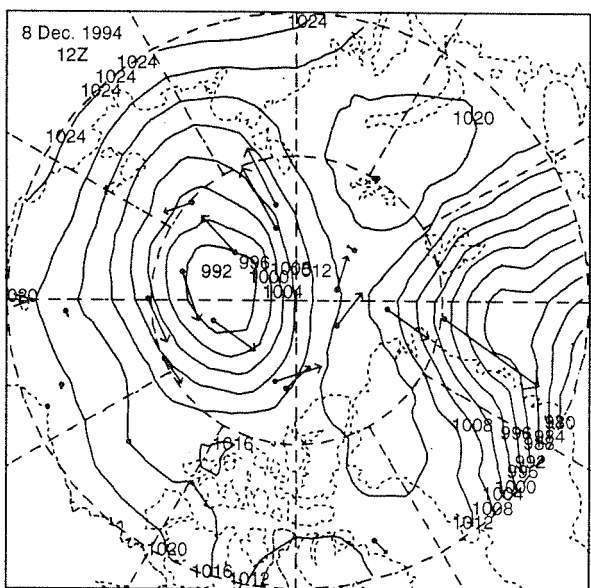
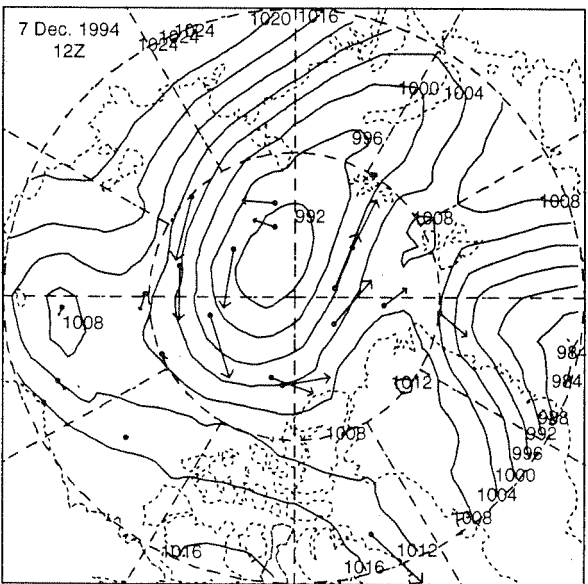
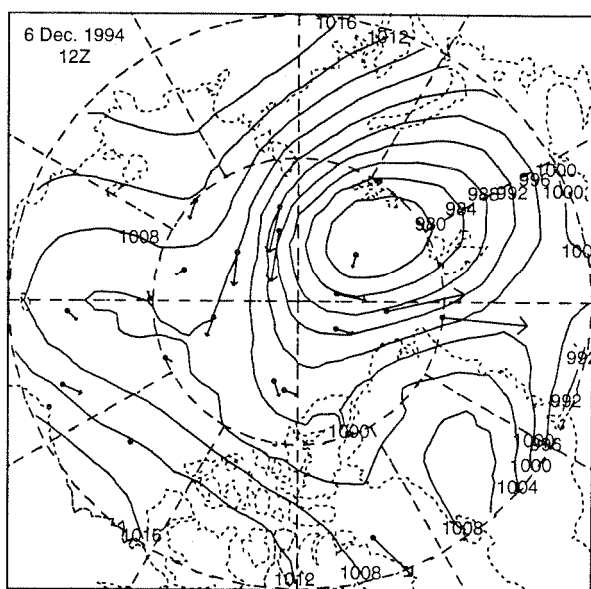
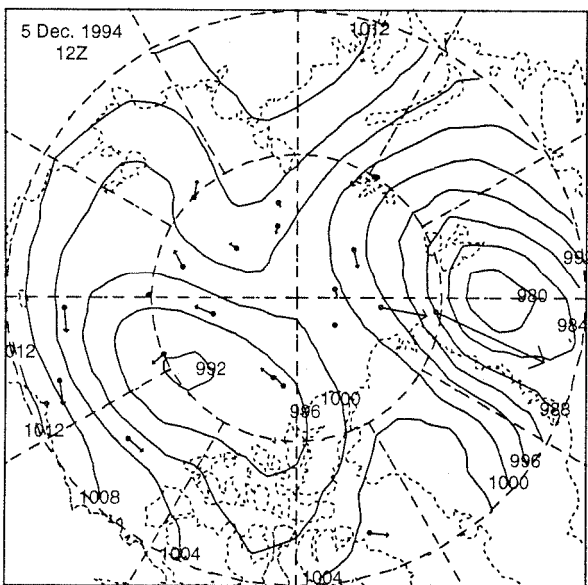
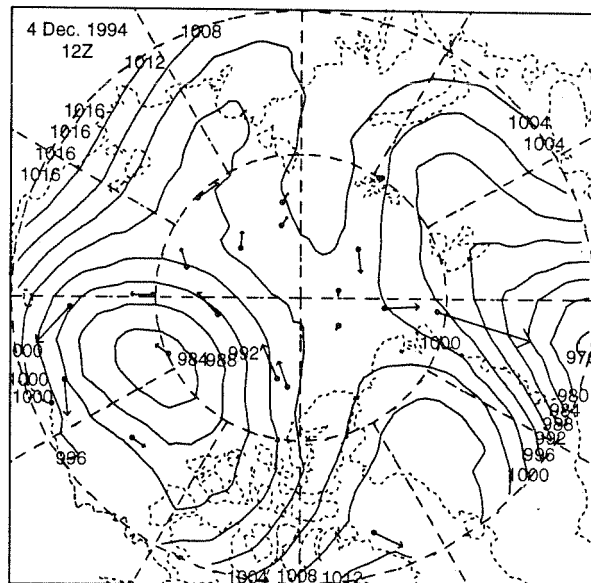
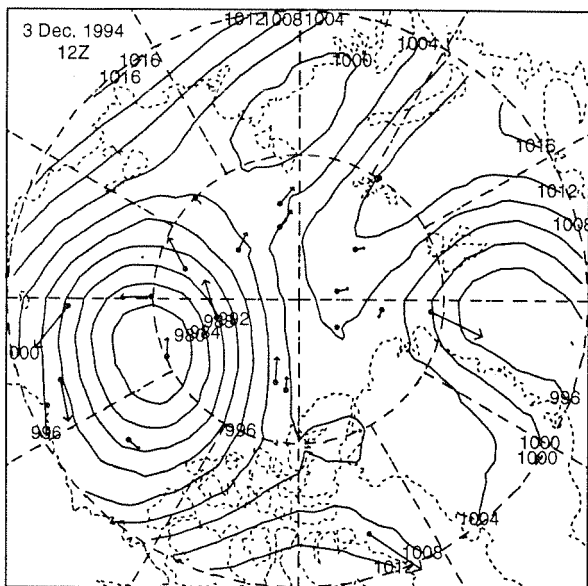
15 NOV 1994 - 20 NOV 1994

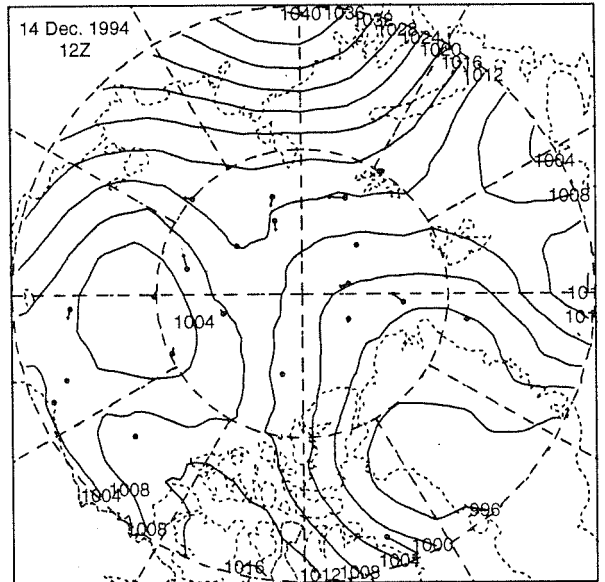
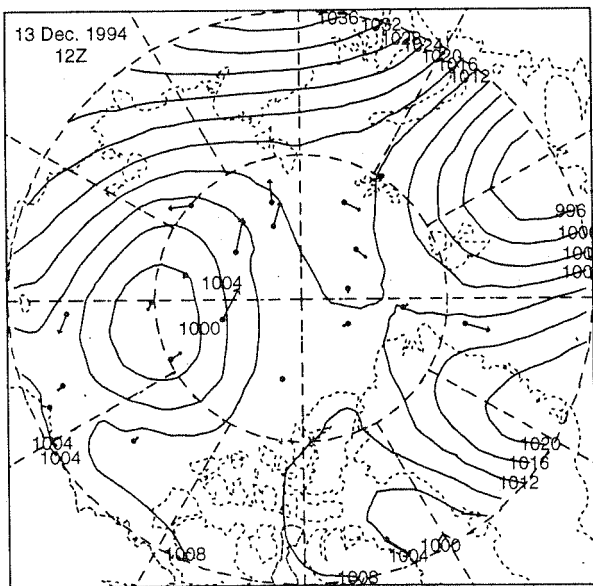
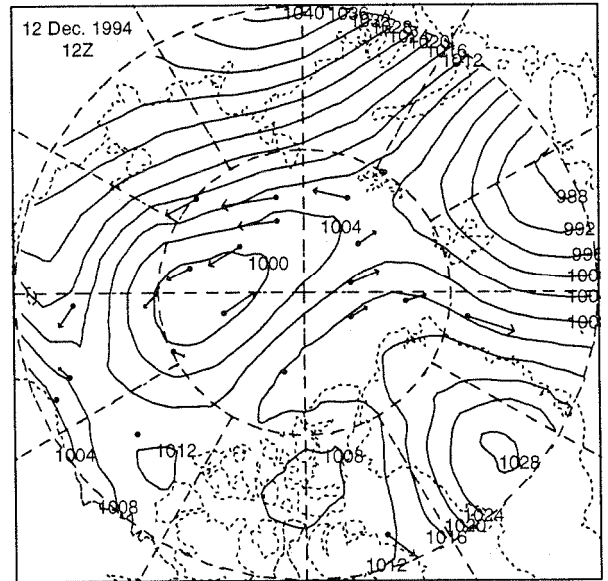
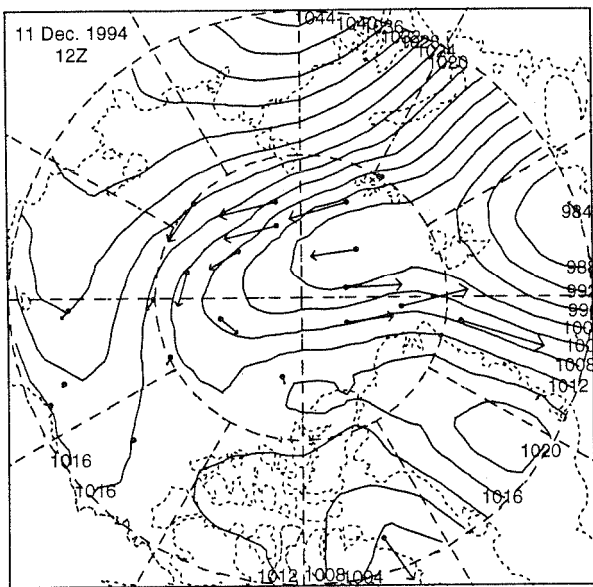
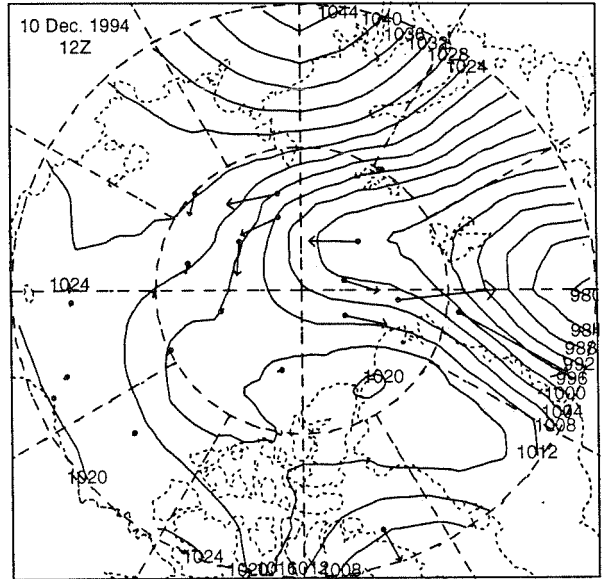
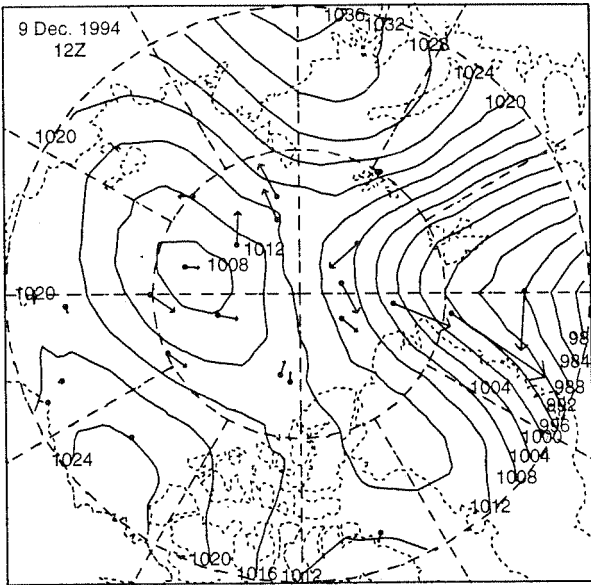




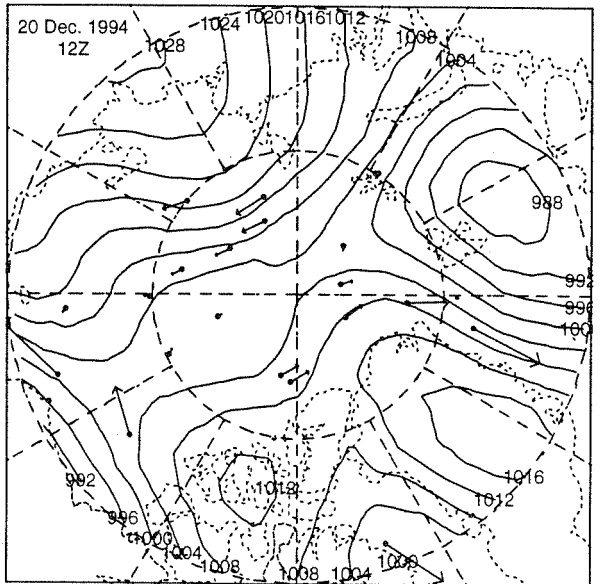
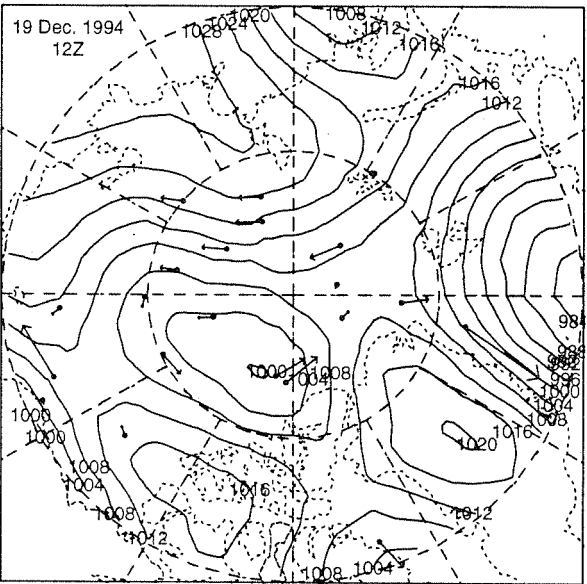
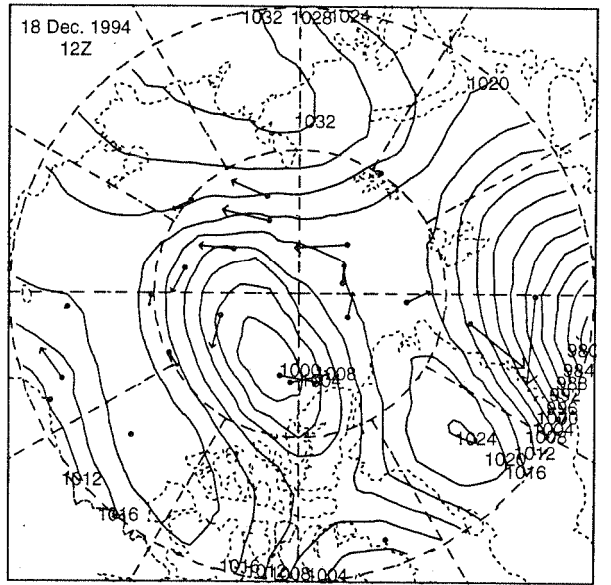
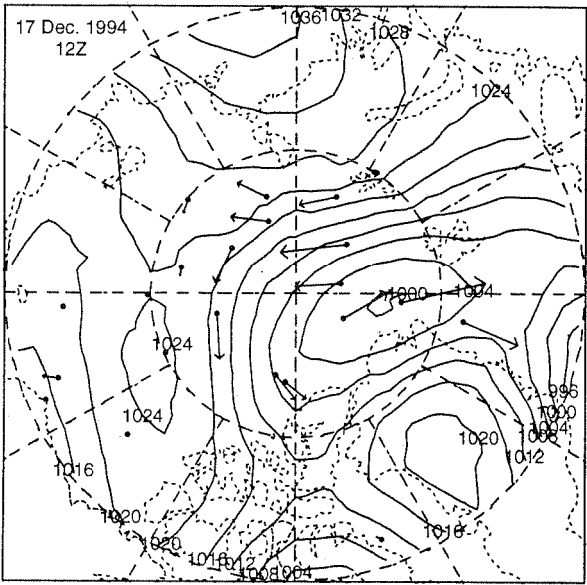
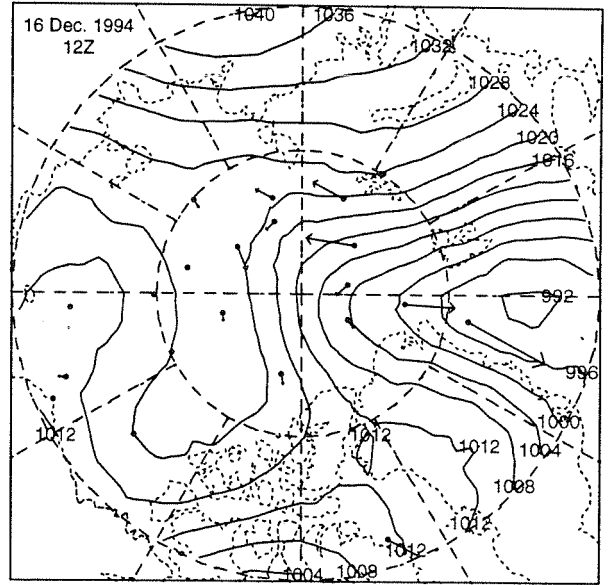
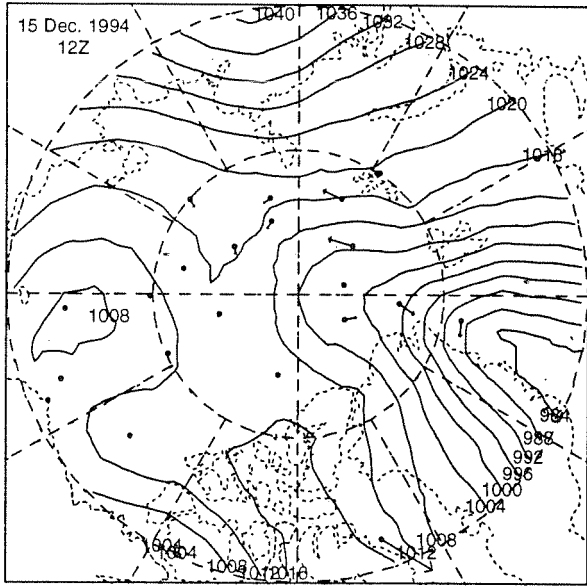


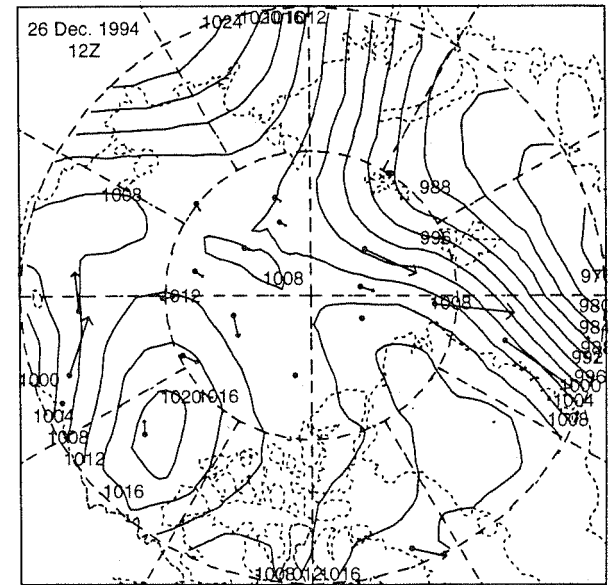
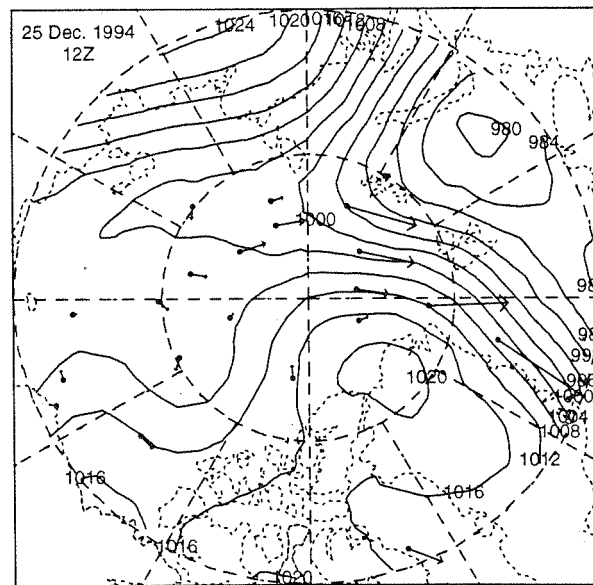
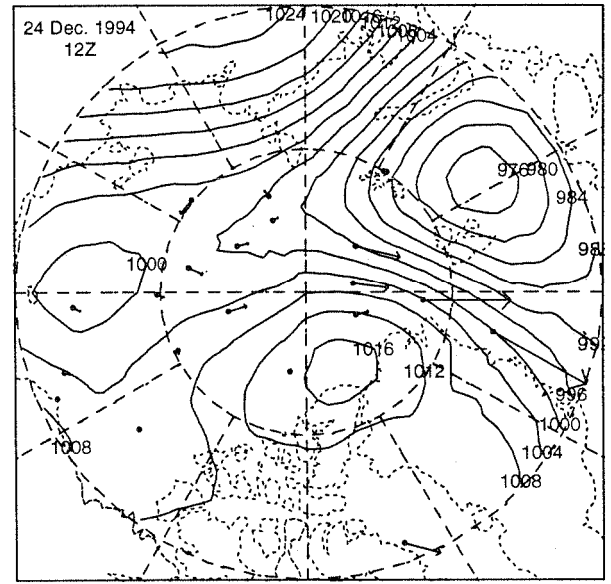
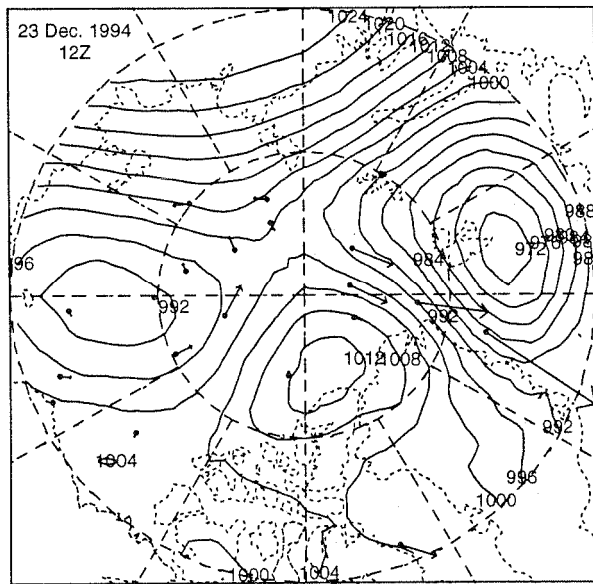
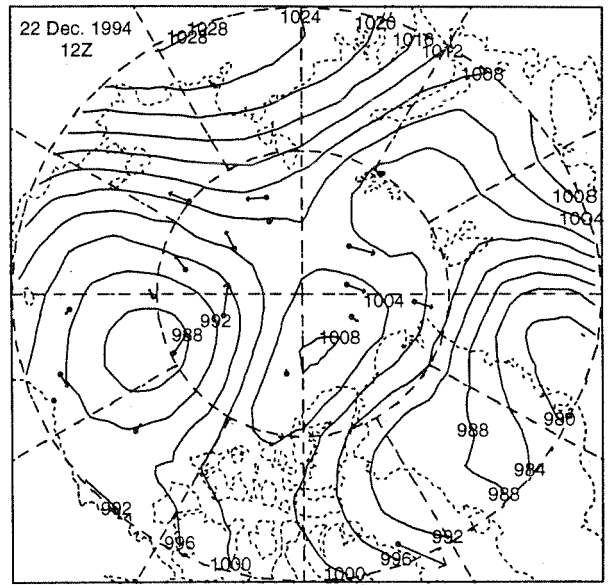
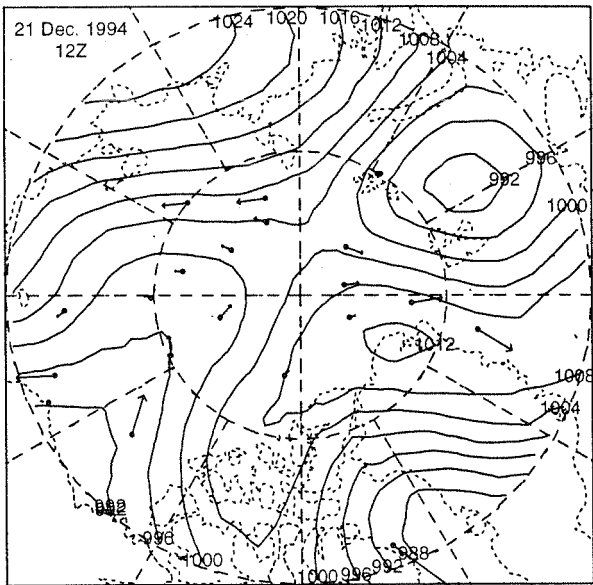
3 DEC 1994 - 8 DEC 1994



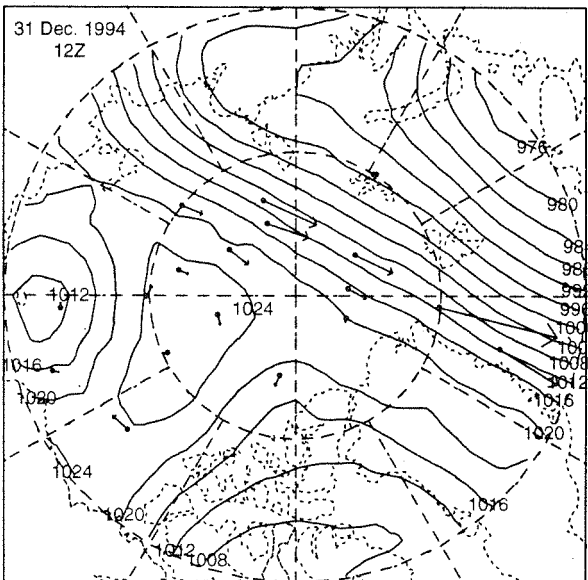
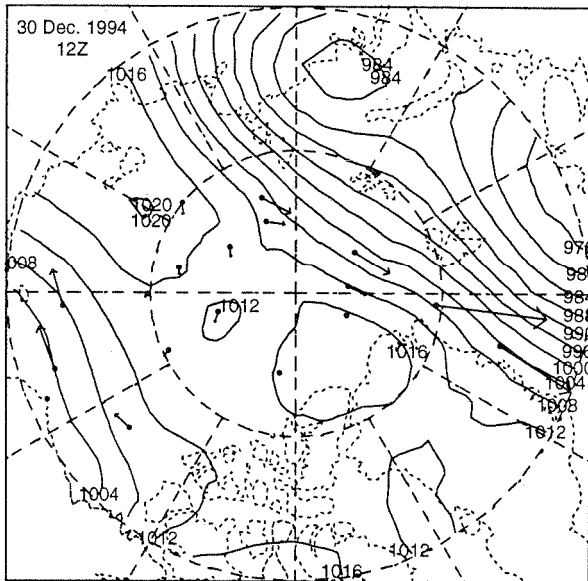
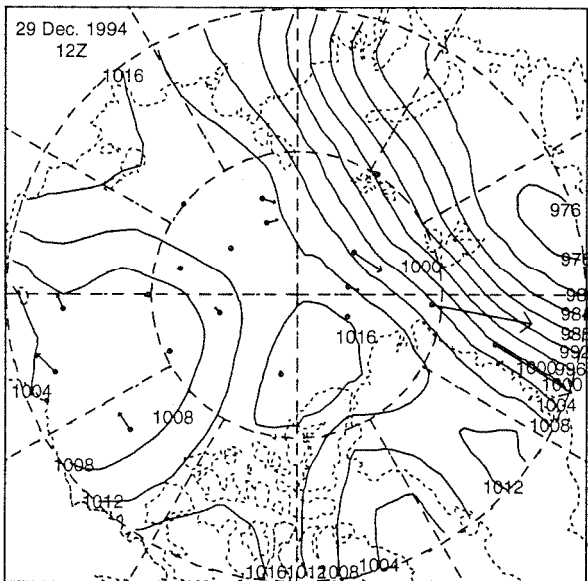
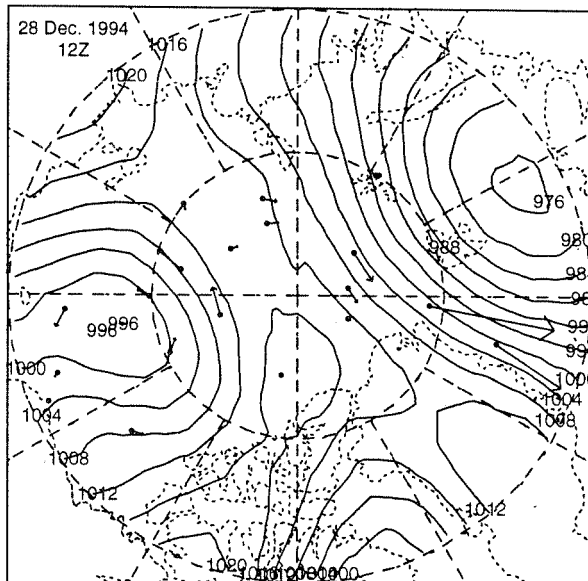
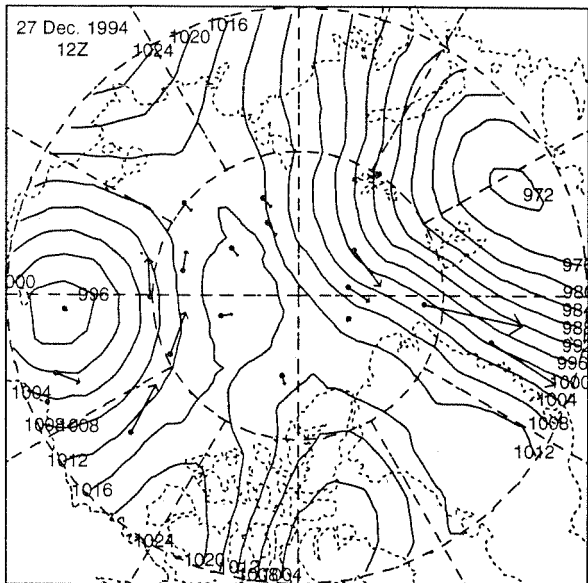


15 DEC 1994 - 20 DEC 1994





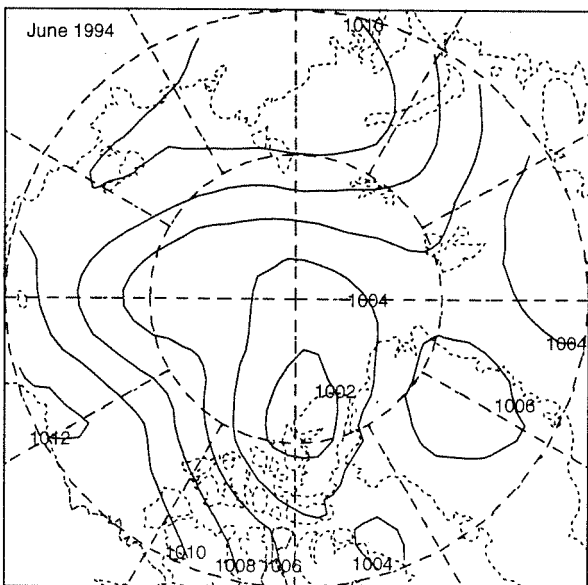
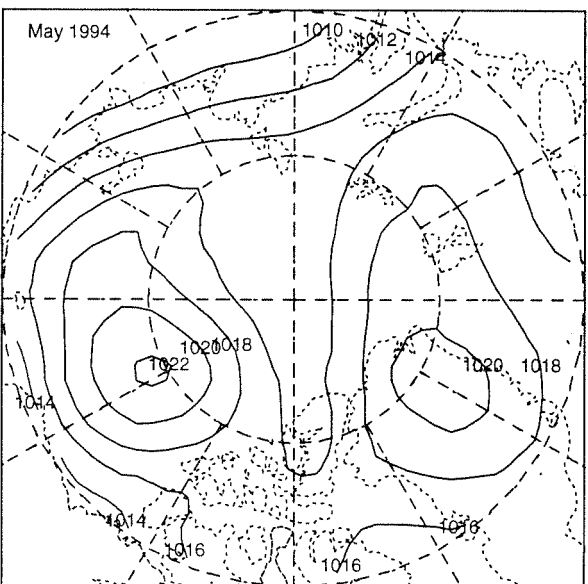
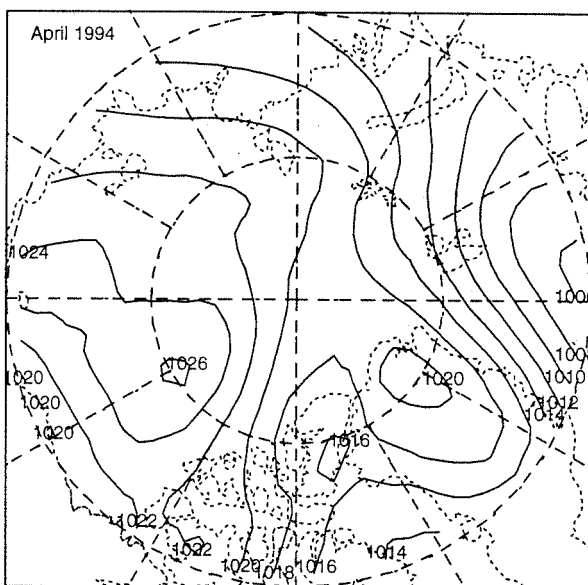
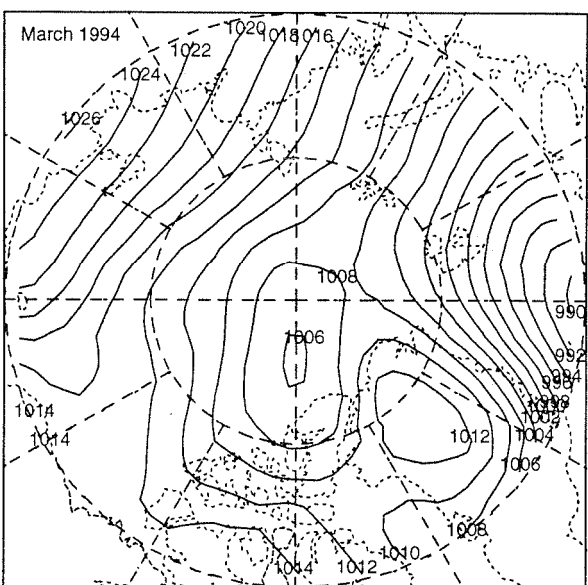
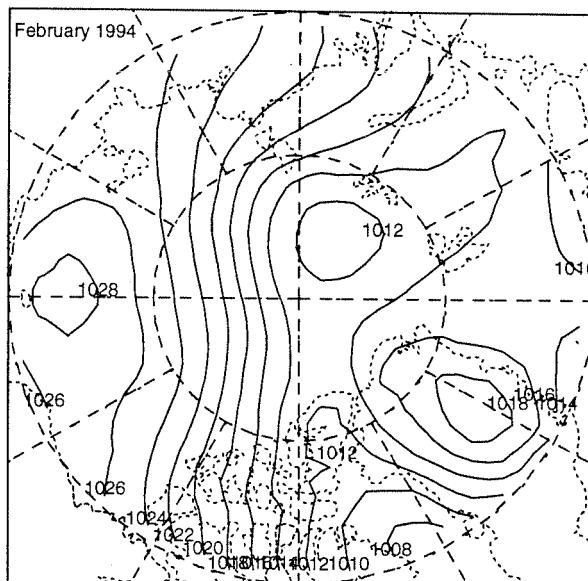
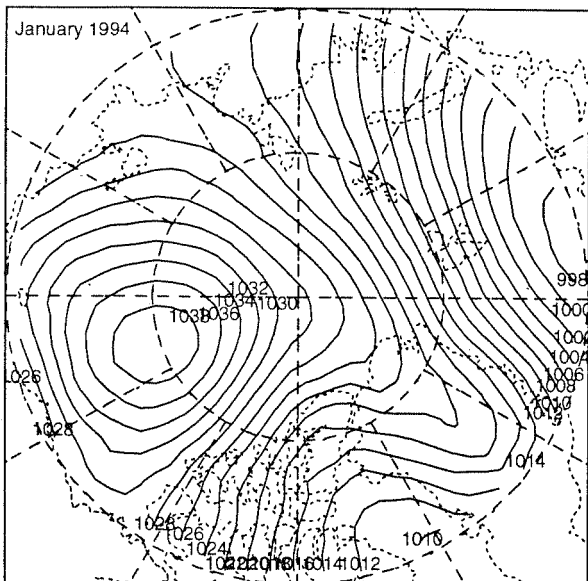
27 DEC 1994 - 31 DEC 1994



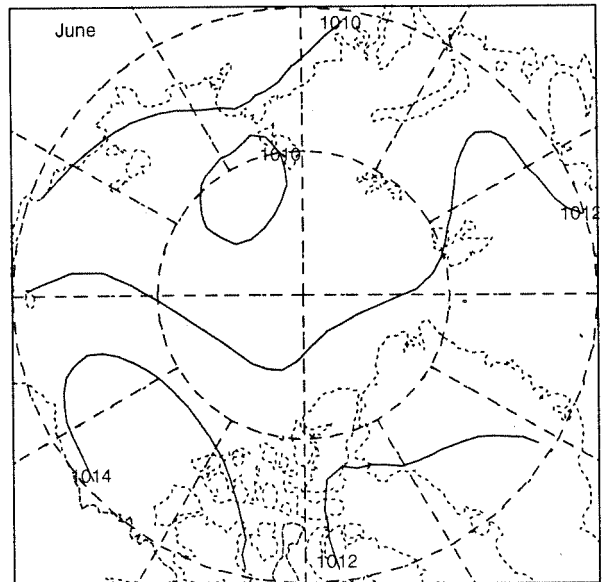
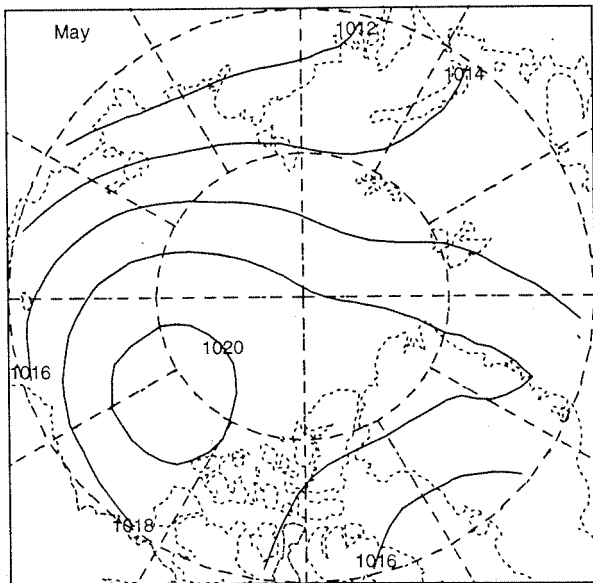
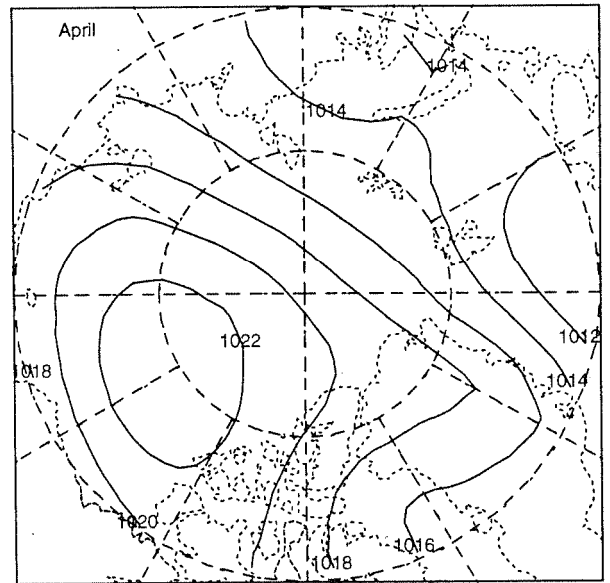
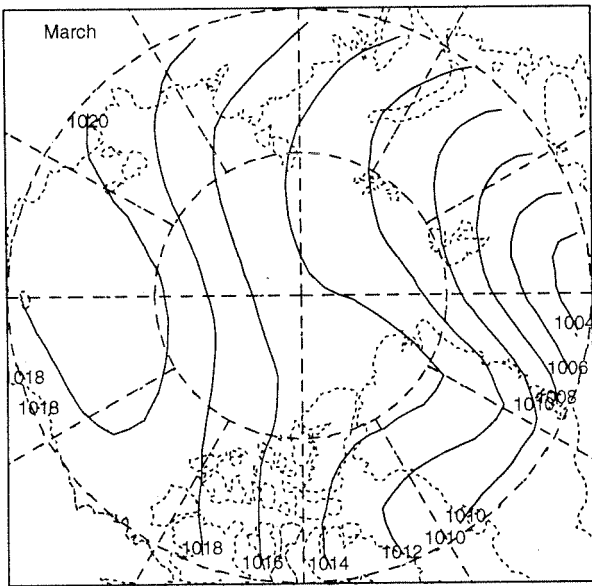
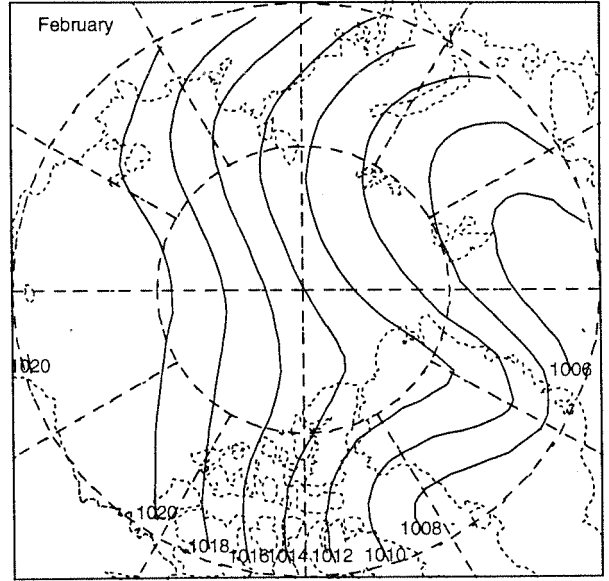
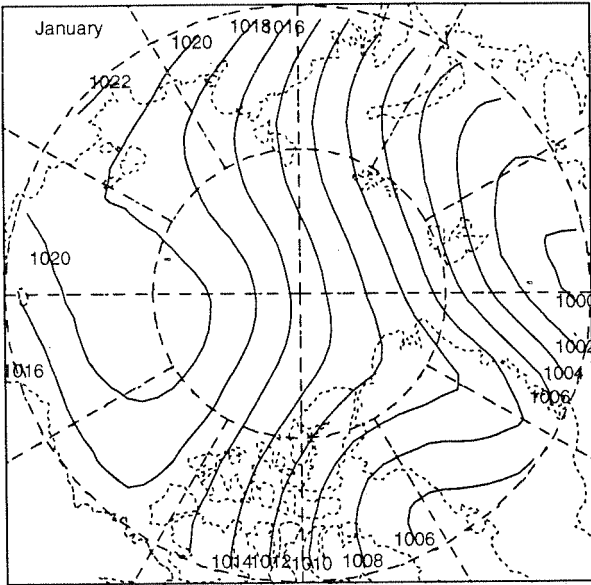
VIII. Average Pressure Fields

The monthly averaged surface pressure fields are shown for 1994. Also shown are the mean monthly pressure fields for 1979 - 1994, the mean pressure field for 1994, and the mean pressure field for 1979 through 1994.

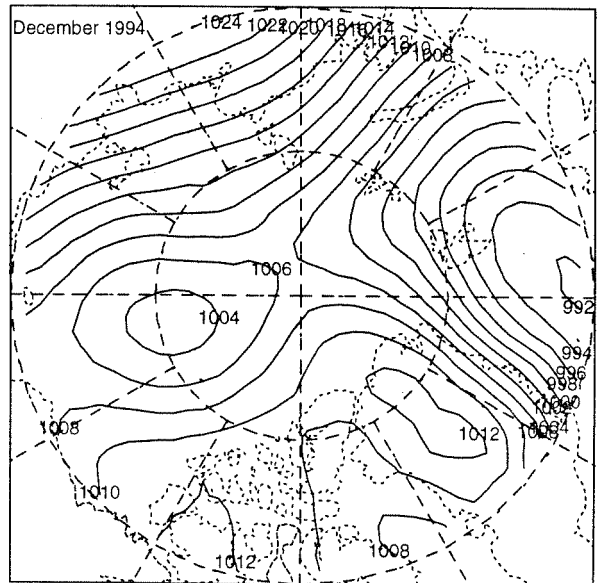
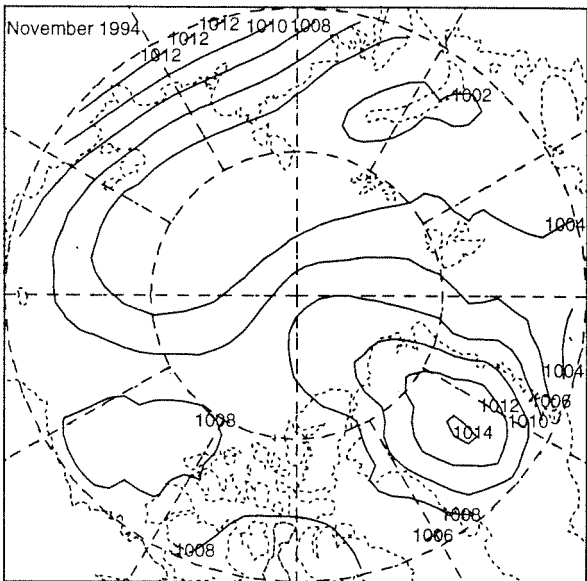
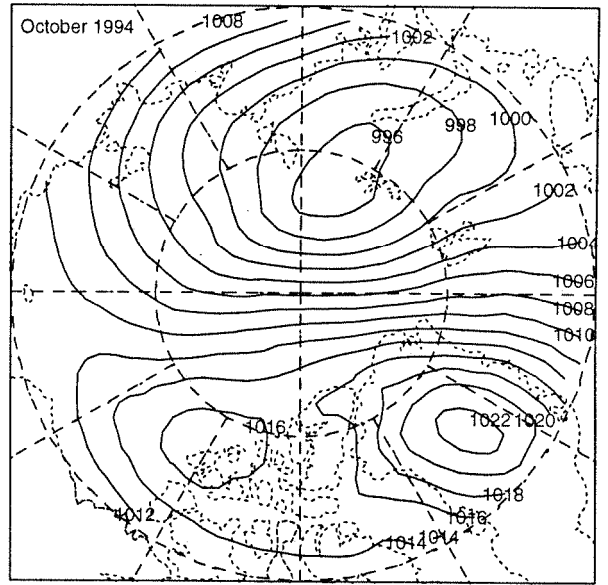
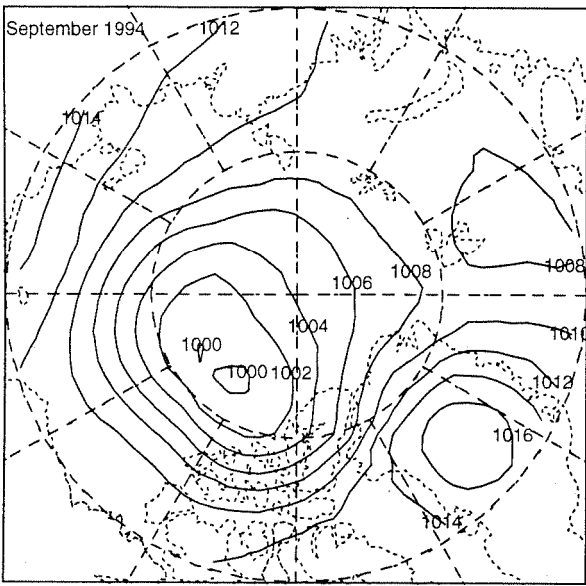
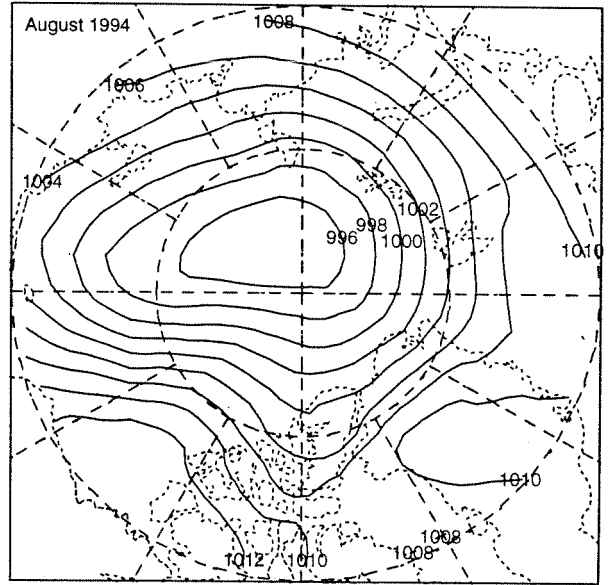
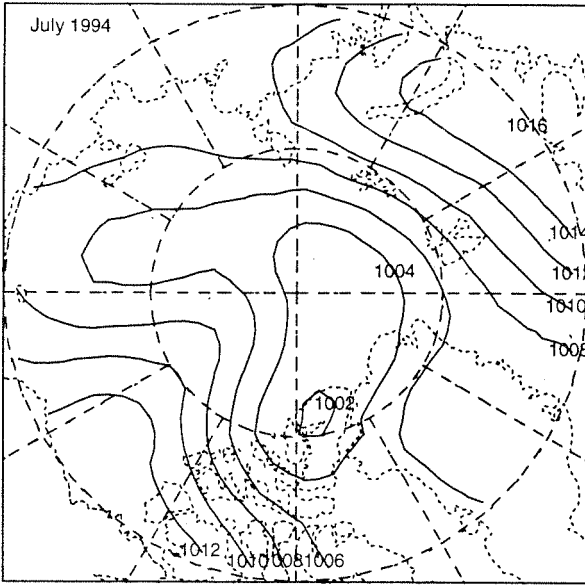
January - June 1994



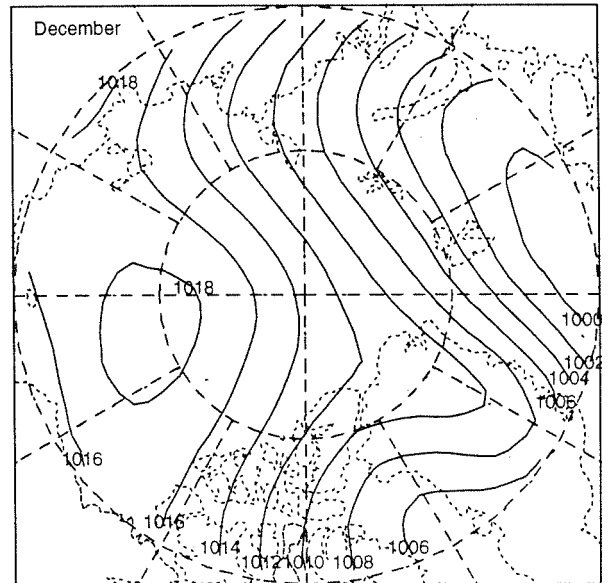
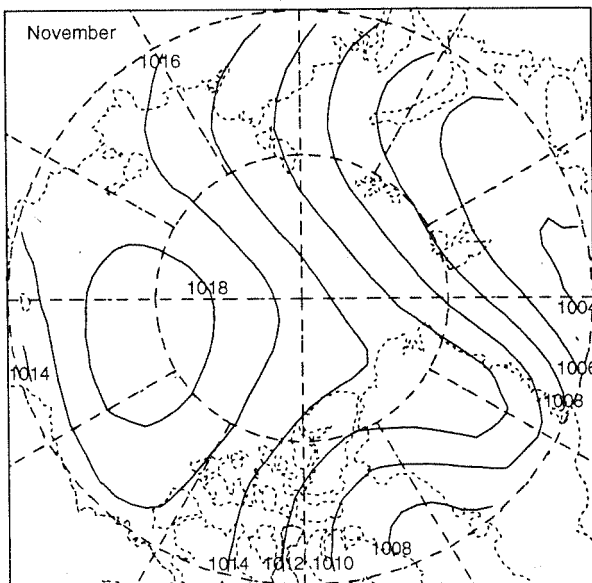
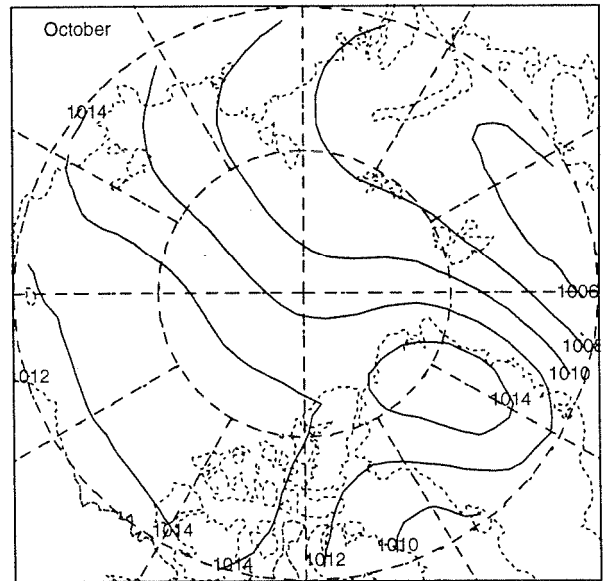
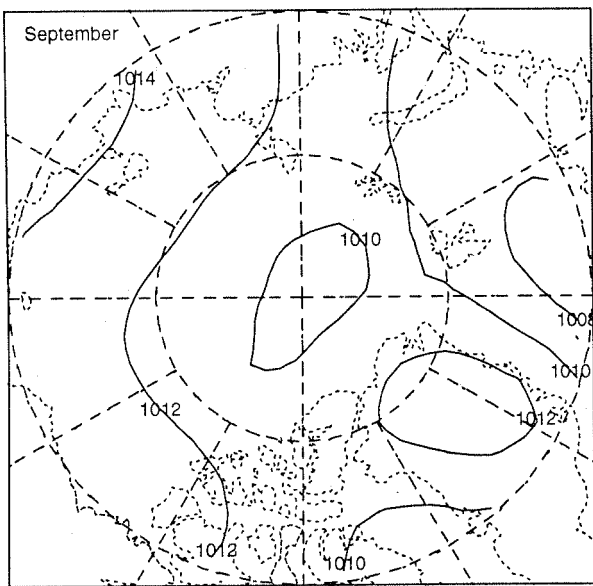
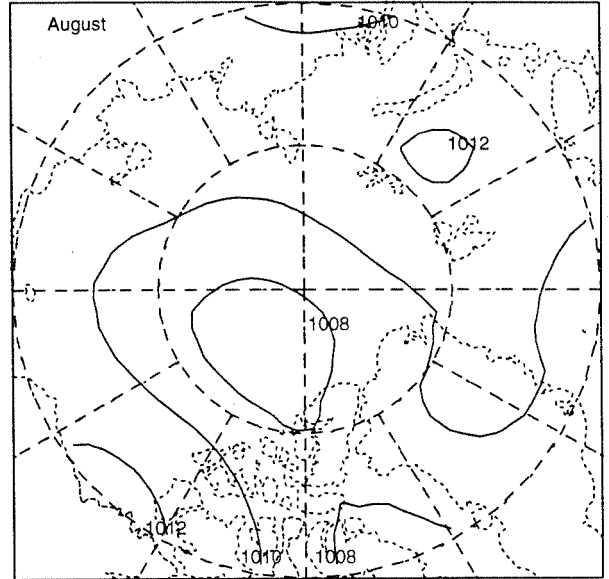
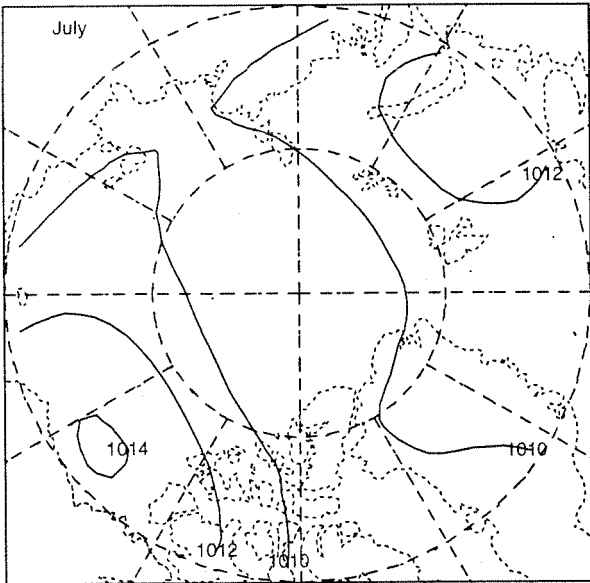
January - June Monthly Means 1979 - 1994



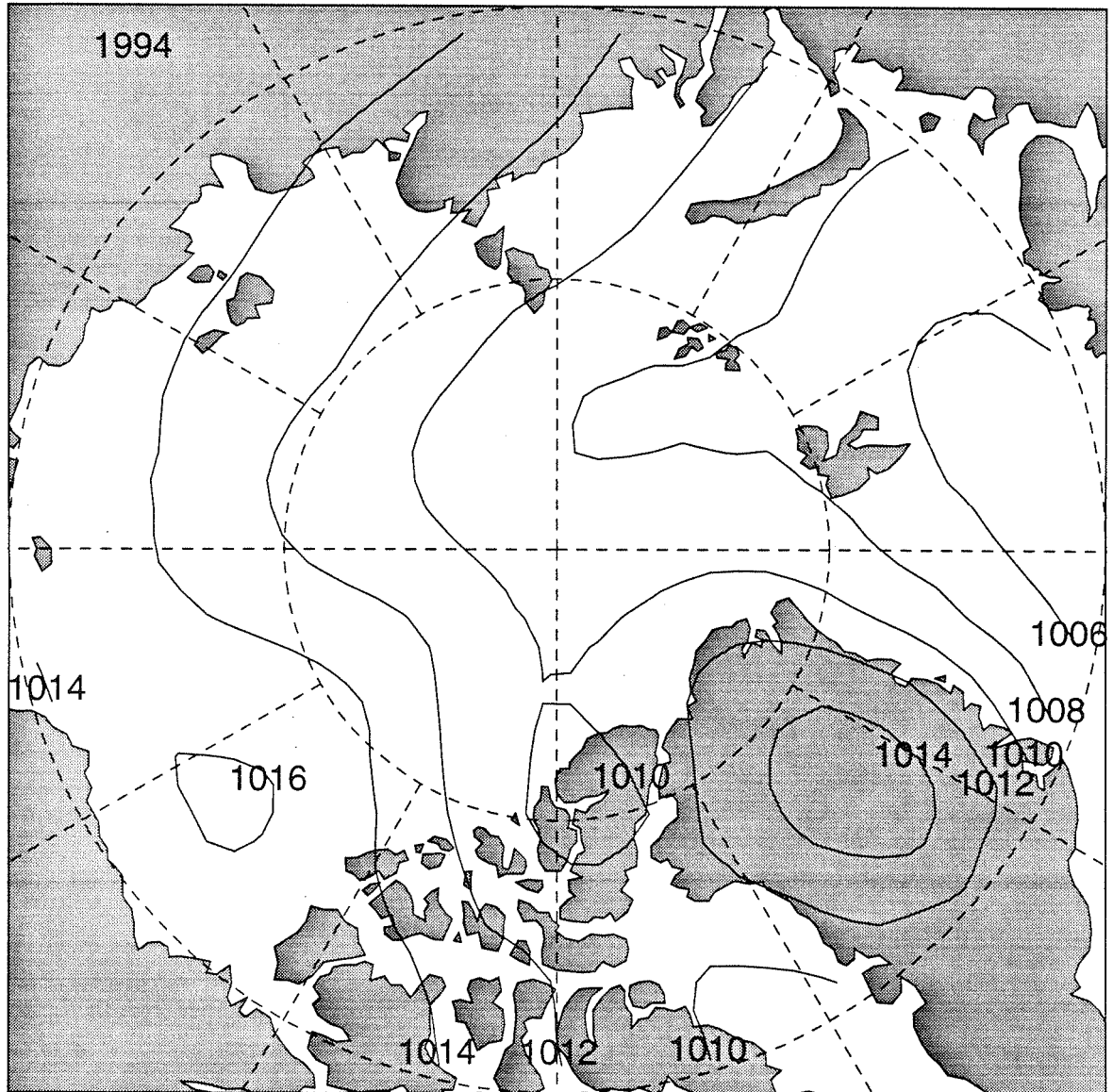
July - December 1994



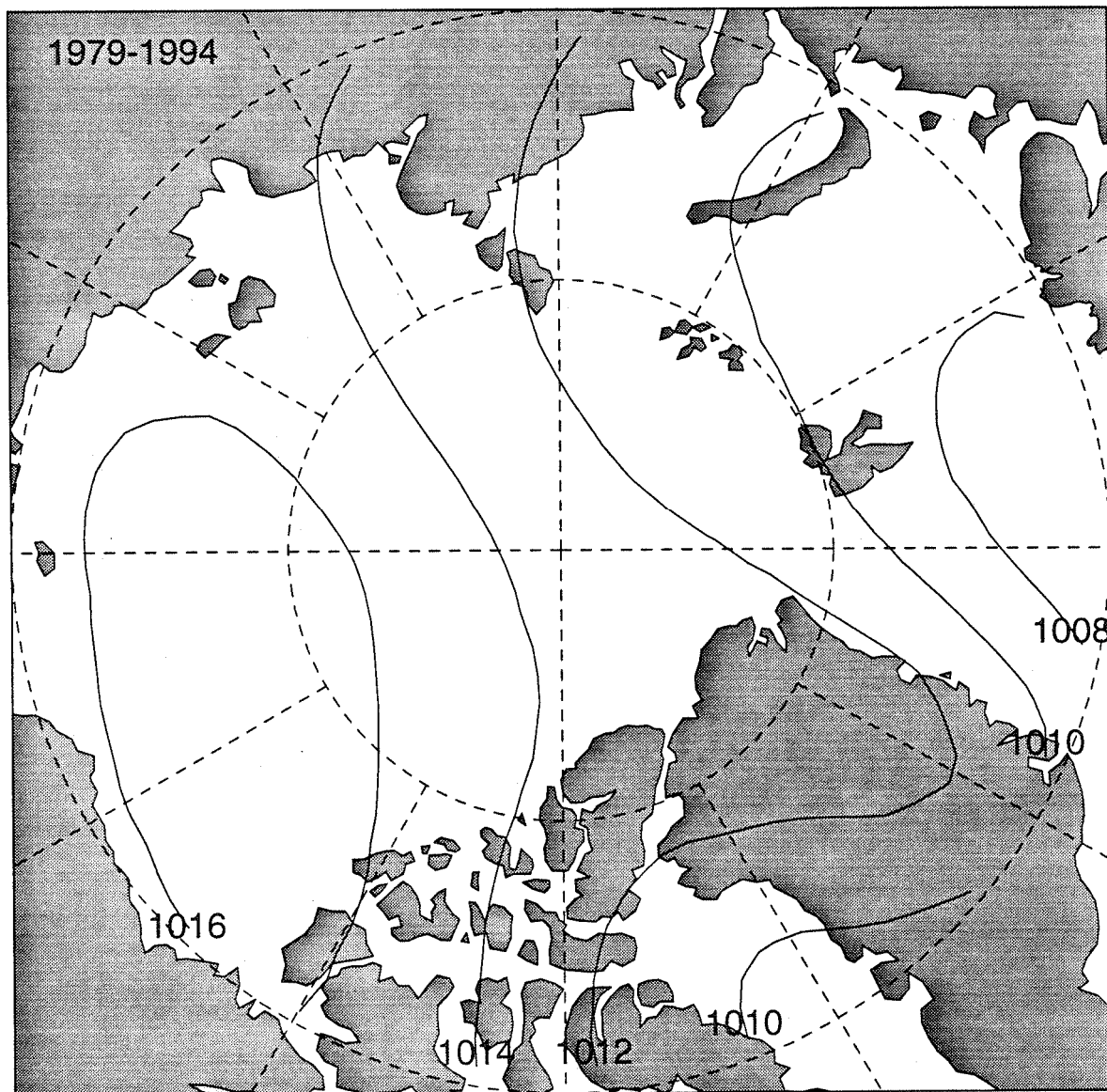
July - December Monthly Means 1979 - 1994



1994 Mean Field of Pressure



Mean Field of Pressure 1979 - 1994



Appendix
Buoy Diagrams

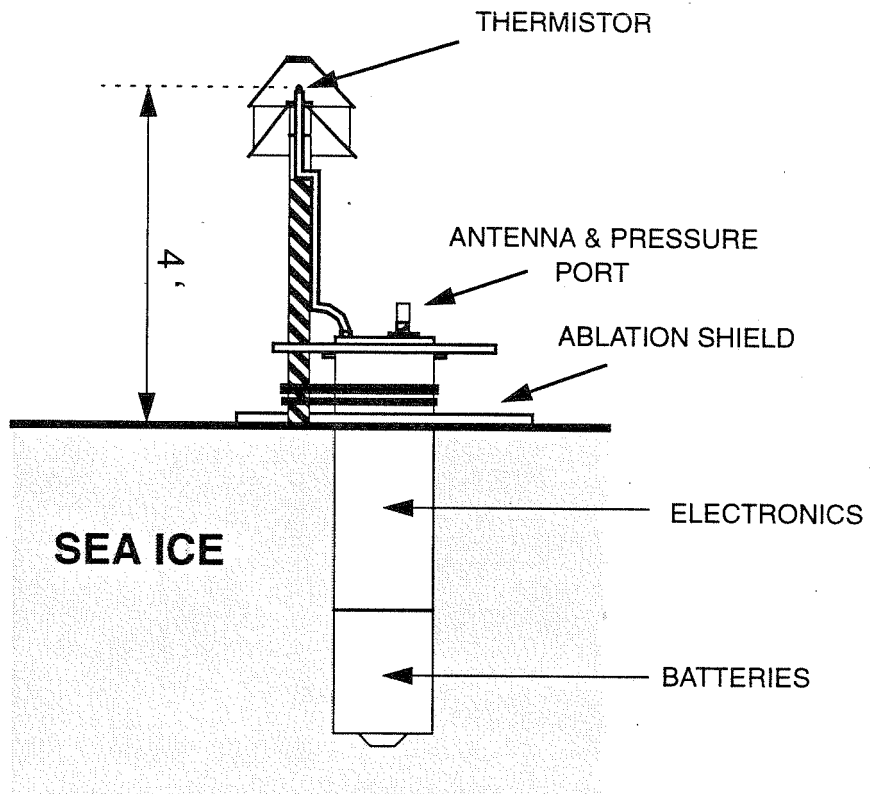


Figure 1: Coastal Environmental System Buoy (CES), produced by Coastal Climate.

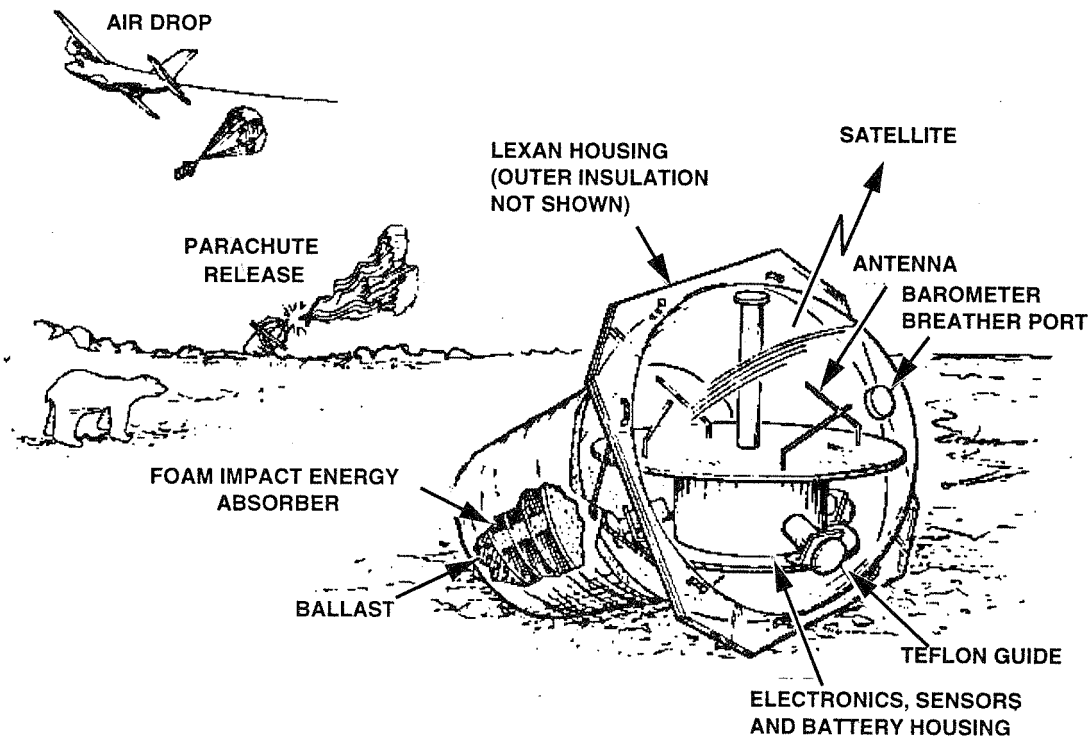


Figure 2. Tyros Air Drop (TAD) Buoy, Polar Research Laboratory.

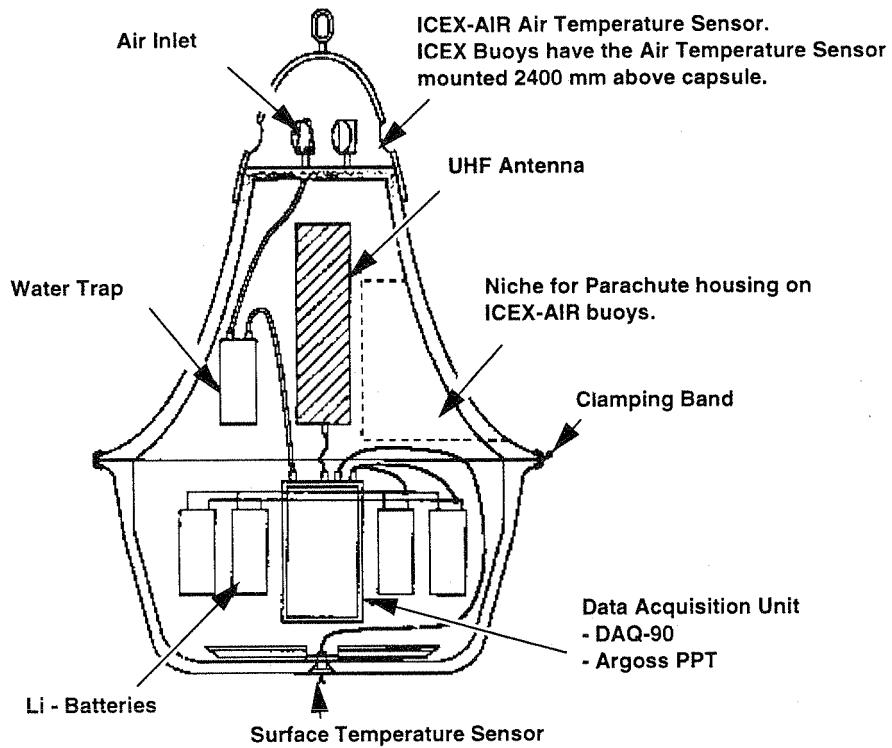


Figure 3. ICEX and ICEX-AIR Buoy, Christian Michelsen Research.




Figure 4. Compact Air Launched Ice Beacon (CALIB) Buoy, Metocean.

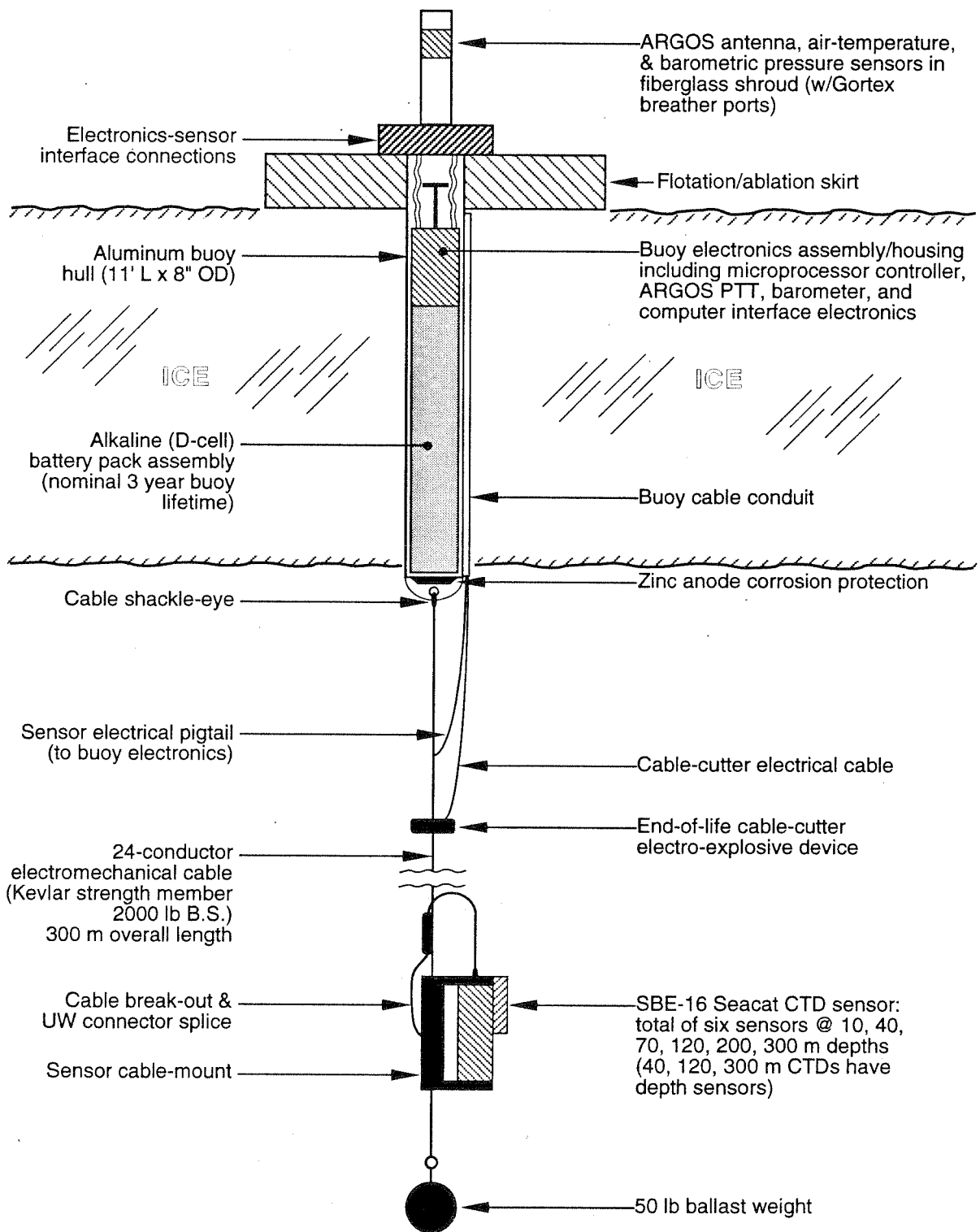


Figure 5. Salargos - Polar Ocean Profiler (POP) Buoy.

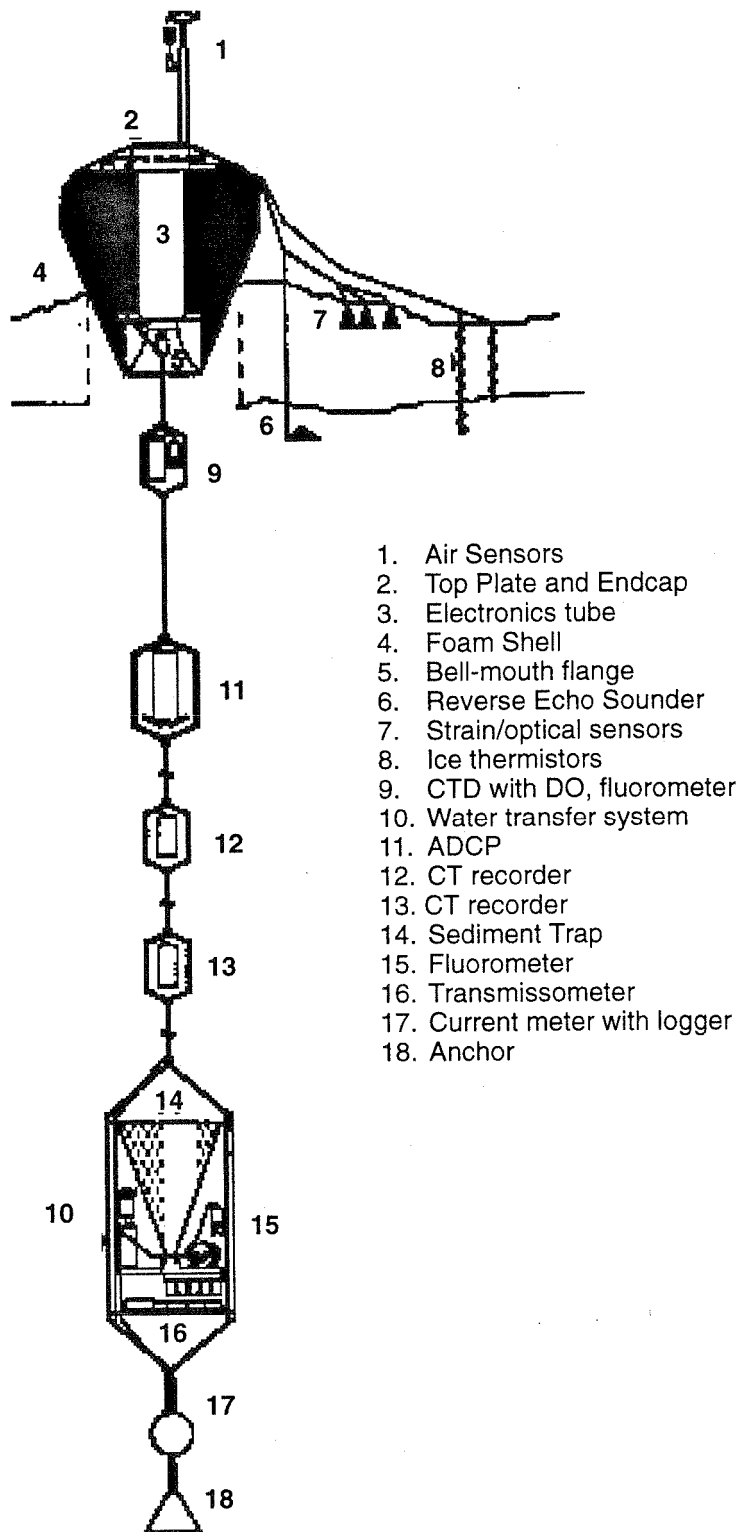


Figure 6. Ice-Ocean Environmental Buoys (IOEB), Japan Marine Sciences and Technology Center

REPORT DOCUMENTATION PAGE

Form Approved
OPM No. 0704-0188

Public reporting burden for this collection of information is estimated to average 1 hour per response, including the time for reviewing instructions, searching existing data sources, gathering and maintaining the data needed, and reviewing the collection of information. Send comments regarding this burden estimate or any other aspect of this collection of information, including suggestions for reducing this burden, to Washington Headquarters Services, Directorate for Information Operations and Reports, 1215 Jefferson Davis Highway, Suite 1204, Arlington, VA 22202-4302, and to the Office of Information and Regulatory Affairs, Office of Management and Budget, Washington, DC 20503.

1. AGENCY USE ONLY (Leave blank)		2. REPORT DATE December 1995	3. REPORT TYPE AND DATES COVERED Technical	
4. TITLE AND SUBTITLE International Arctic Buoy Program Data Report 1 January 1994 – 31 December 1994			5. FUNDING NUMBERS ONR Contract N00014-94-C-0153	
6. AUTHOR(S) Ignatius G. Rigor and Andreas Heiberg			8. PERFORMING ORGANIZATION REPORT NUMBER APL-UW TM6-95	
7. PERFORMING ORGANIZATION NAME(S) AND ADDRESS(ES) Applied Physics Laboratory University of Washington 1013 NE 40th Street Seattle, WA 98105-6698				
9. SPONSORING / MONITORING AGENCY NAME(S) AND ADDRESS(ES) Navy NOAA National Ice Center 4251 Suitland Road Washington, D.C. 20395			10. SPONSORING / MONITORING AGENCY REPORT NUMBER	
11. SUPPLEMENTARY NOTES				
12a. DISTRIBUTION / AVAILABILITY STATEMENT Approved for public release.			12b. DISTRIBUTION CODE	
13. ABSTRACT (Maximum 200 words) This report presents data collected by the International Arctic Buoy Program (IABP) between 1 January 1994 and 31 December 1994. The network of automatic data buoys deployed by the IABP monitors synoptic-scale fields of pressure, temperature, and ice motion throughout the Arctic Basin.				
14. SUBJECT TERMS Arctic Buoy Data, Meteorology, Sea Ice, Sea Level Pressure, Surface Air Temperature, Sea Ice Motion, Argos, Polar Science Center/University of Washington, International Arctic Buoy Program, Coordinated Arctic Buoy Program, Arctic Ocean, Sea Ice Velocity			15. NUMBER OF PAGES 207	
			16. PRICE CODE	
17. SECURITY CLASSIFICATION OF REPORT Unclassified	18. SECURITY CLASSIFICATION OF THIS PAGE Unclassified	19. SECURITY CLASSIFICATION OF ABSTRACT Unclassified	20. LIMITATION OF ABSTRACT SAR	